



ENT 21370:2019 PG 1 of 15
JEFFERY SMITH
UTAH COUNTY RECORDER
2019 Mar 15 2:38 pm FEE 0.00 BY MG
RECORDED FOR UTAH COUNTY COMMISSIONERS

ORDINANCE NO. 2019-7

AN ORDINANCE AMENDING THE LAND USE MAP OF THE UTAH COUNTY GENERAL PLAN, 2014 FROM RESIDENTIAL TO AGRICULTURAL, AND AMENDING THE OFFICIAL UTAH COUNTY ZONING MAP, A PART OF THE UTAH COUNTY LAND USE ORDINANCE, TO CHANGE THE ZONING OF CERTAIN PROPERTY LOCATED IN SECTION 36, TOWNSHIP 8 SOUTH, RANGE 2 EAST, SECTIONS 31, 32, AND 33, TOWNSHIP 8 SOUTH, RANGE 3 EAST, SECTION 1, TOWNSHIP 9 SOUTH, RANGE 2 EAST, AND SECTION 6, TOWNSHIP 9 SOUTH, RANGE 3 EAST, FROM THE RR-5, RURAL RESIDENTIAL ZONE TO THE RA-5, RESIDENTIAL AGRICULTURAL ZONE

WHEREAS, the County Commission initiated a review of the Utah County General Plan, 2014, and a review of the zoning designation of property located in Section 36, Township 8 South, Range 2 East, Sections 31, 32, and 33, Township 8 South, Range 3 East, Section 1, Township 9 South, Range 2 East, and Section 6, Township 9 South, Range 3 East, to determine the propriety of amending the General Plan and the Utah County Land Use Ordinance (UCLUO), Official Zoning Map, to change the land use element map of the General Plan and to change the zoning of that certain property, as more particularly described in Exhibit "A," attached hereto and incorporated herein by this reference (the Subject Property), from the RR-5, Rural Residential Zone to the RA-5, Residential Agricultural Zone; and

WHEREAS, the Planning Commission addressed the proposed amendment to the Utah County General Plan, 2014, and to the Utah County Land Use Ordinance, Official Zoning Map, during a regularly scheduled meeting of the Planning Commission, scheduled and held a public hearing regarding the proposed amendment, and made a recommendation to the Board of County Commissioners regarding the proposed amendment; and

WHEREAS, the Subject Property is not located within an Agriculture Protection Area or written approval has been received from all property owners within a recorded agricultural Protection Area affected by the change as per Section 17-41-402 of the Utah State Code; and

WHEREAS, the Board of County Commissioners has received and carefully reviewed the recommendation from the Planning Commission regarding the proposed amendment, and the minutes from the Utah County Planning Commission meeting and public hearing regarding the proposed General Plan and zone map amendment; and

WHEREAS, the Board of County Commissioners has received and carefully reviewed the input, documents, and testimony from the public regarding the proposed General Plan and zone map amendment; and

WHEREAS, the Board of County Commissioners finds the proposed General Plan and zone map amendment is in the best interest of the health, safety, and welfare of the citizens of

Utah County; and

WHEREAS, the Board of County Commissioners finds the “Agricultural” designation of the land use map of the Utah County General Plan, 2014 is the most appropriate designation for the Subject Property, considering all factors; and

WHEREAS, the Board of County Commissioners finds the RA-5, Residential Agricultural Zone is the most appropriate zone for the Subject Property, considering all factors; and

WHEREAS, this ordinance is to correct the legal description attached with Ordinance No. 2018-19 recorded under Entry #2730:2019 in the Utah County Recorder’s Office, as parcel 27:054:0010 is replacing parcel 27:054:0020, along with its appropriate legal description.

NOW, THEREFORE, THE COUNTY LEGISLATIVE BODY OF UTAH COUNTY ORDAINS AS FOLLOWS:

Part I:

The Land Use Element of the Utah County General Plan, 2014 is hereby amended to show and specify that the land described in Exhibit “A”, which exhibit is attached hereto and incorporated herein by this reference, shall lie in the “Agricultural” designation of the Land Use Map and shall be subject to the guidelines as established for said General Plan designation.

Part II:

The Official Utah County Zoning Map, a part of the Utah County Land Use Ordinance, is hereby amended to show and specify that the land described in Exhibit “A,” which exhibit is attached hereto and incorporated herein by this reference, shall lie in the RA-5, Residential Agricultural Zone, and shall be subject to the regulations applicable to said zone.

Part III:

A copy of the Official Utah County Zoning Map, a part of the Utah County Land Use Ordinance, as amended herein, is hereby ordered to be filed in the office of the Utah County Clerk/Auditor.

Part IV:


If any of the sections, sentences, clauses or provisions of this ordinance shall for any reason be adjudged inapplicable or invalid by a court of competent jurisdiction, such shall not affect or invalidate the remaining portion contained herein.

Part V:

This ordinance shall become effective fifteen (15) days after it is passed and upon at least one (1) publication in a newspaper published in and having general circulation in Utah County.

PASSED and ordered published this 26th day of February 2019.


UTAH COUNTY COMMISSION



WILLIAM C. LEE, CHAIR

VOTE

yes



TANNER AINGE, VICE-CHAIR

Yes



NATHAN IVIE, COMMISSIONER

Yes

ATTEST:

AMELIA A. POWERS
Utah County Clerk/Auditor

By: 


Deputy

APPROVED AS TO FORM:

DAVID O. LEAVITT
Utah County Attorney

Approved

Disapproved

By: 

Deputy

Date of Publication: Once only, as soon as possible

***Note:** This ordinance is to correct the legal description attached with Ordinance No. 2018-19 recorded under Entry #2730:2019 in the Utah County Recorder's Office. Parcel 27:054:0010 is replacing parcel 27:054:0020, along with its appropriate legal description.

EXHIBIT "A"

SPANISH FORK

Serial	Legal Description
270550134	COM S 2250.96 FT & E 60.84 FT FR N 1/4 COR. SEC. 33, T8S, R3E, SLB&M.; S 1 DEG 33' 50" E 199.84 FT; S 52 DEG 53' 56" W 7.04 FT; N 37 DEG 36' 4" W 206.69 FT; N 78 DEG 38' 43" E 70.25 FT; ALONG A CURVE TO L (CHORD BEARS: N 69 DEG 46' 47" E 30.82 FT, RADIUS = 99.99 FT); N 60 DEG 54' 50" E 32.55 FT TO BEG. AREA 0.294 AC.
270550140	COM S 2435.76 FT & E 45.87 FT FR N 1/4 COR. SEC. 33, T8S, R3E, SLB&M.; S 37 DEG 36' 4" E 24.32 FT; N 52 DEG 23' 56" E 7.04 FT; S 1 DEG 33' 50" E 227.48 FT; S 46 DEG 45' 2" W 26.78 FT; N 1 DEG 33' 50" W 260.82 FT TO BEG. AREA 0.110 AC.
270550117	COM NW COR S1/2 NW1/4 SEC 33, T8S, R3E, SLM; N 1 CH; N 77-37'E 1078 FT; S 23'23"W 1709 FT; N 78-31'47"W 60 FT; S 44-26'16"W 8 FT; N 79-49'23"W 274.32 FT; N 7-30'W 209.59 FT; N 54-W 11.50 CHS; N 64-30'W 1.26 CHS; N 10.05 CHS TO BEG. AREA 30.21 AC.
270550148	COM N 1464.38 FT & E 1314.93 FT FR SW COR. SEC. 33, T8S, R3E, SLB&M.; N 65 DEG 30' 0" E 202.27 FT; N 62 DEG 28' 28" E 61.97 FT; N 63 DEG 54' 4" E 76 FT; S 18 DEG 22' 0" E .29 FT; N 63 DEG 50' 25" E 23.49 FT; N 52 DEG 3' 28" E 71.3 FT; N 42 DEG 16' 5" E 184.79 FT; N 40 DEG 27' 44" E 118.49 FT; N 34 DEG 55' 16" E 109.44 FT; N 41 DEG 37' 2" E 38.6 FT; N 18 DEG 33' 18" W .45 FT; N 39 DEG 7' 7" E 333.52 FT; N 53 DEG 15' 7" E 222.91 FT; N 46 DEG 35' 7" E 253.63 FT; N 6.55 FT; N 46 DEG 45' 2" E 91.94 FT; S 0 DEG 33' 27" E 57.98 FT; S 46 DEG 0' 0" W 93.74 FT; S 26.51 FT; S 47 DEG 12' 58" W 27.22 FT; N 37 DEG 59' 39" W 12.84 FT; S 47 DEG 13' 0" W 199.72 FT; S 53 DEG 53' 0" W 205.26 FT; S 39 DEG 33' 38" W 31.96 FT; S 30 DEG 0' 5" E 12.53 FT; S 39 DEG 33' 48" W 235.16 FT; S 36 DEG 51' 0" W 283.51 FT; S 42 DEG 55' 7" W 291.78 FT; S 64 DEG 35' 18" W 461.12 FT; S 83 DEG 12' 24" W 23.36 FT; N 12 DEG 32' 57" W .5 FT; N 12 DEG 32' 0" W 64.95 FT; N 71 DEG 57' 35" E 4.07 FT; N 71 DEG 14' 51" E 79.78 FT TO BEG. AREA 2.269 AC.
270550096	COM S 3571.89 FT & E 1863.09 FT FR NW COR. SEC. 33 T8S R3E SLB&M.; N 18 DEG 22' 0" W 509.04 FT; N 48 DEG 30' 4" E 158.26 FT; N 56 DEG 2' 0" E 130.43 FT; S 18 DEG 22' 0" E 16.03 FT; S 18 DEG 22' 0" E 9.45 FT; N 89 DEG 46' 20" E 15.03 FT; S 20 DEG 38' 8" E 284.35 FT; S 18 DEG 50' 0" E 78.02 FT; S 89 DEG 31' 19" W 27.51 FT; S 18 DEG 22' 0" E 49.51 FT; S 34 DEG 55' 16" W 109.44 FT; S 40 DEG 27' 43" W 118.49 FT; S 42 DEG 16' 6" W 94.14 FT TO BEG. AREA 3.172 AC.
270550126	S1/2NE,N1/2SE SECTION 33 TOWNSHIP 8 S RA
270550128	COM N 1369.679 FT & E 901.803 FT (BASED ON UT ST COORDINATE SYSTEM, CENT ZONE) FR SW COR SEC 33, T8S, R3E,SLM; S 21 17'31"E 633.27 FT; N 50 E 841.01 FT; N 86 45'45"W 875.60 FT TO BEG. AREA 5.79 AC.
270550065	COM N 01 DEG 09'07"W 1594.70 FT & E 1722.98 FT FR SW COR SEC 33, T8S, R3E, SLM; N 42 DEG 55'07"E 284.30 FT; N 36 DEG 51'E 51.19 FT; S 50 DEG 54'24"E 212.76 FT; S 30 DEG 24'W 27.15 FT; S 58 DEG 20'W 331.20 FT; N 48 DEG 44'22"W 124.78 FT TO BEG. AREA 1.34 ACRES.
270550015	COM IN FENCE LINE ON NLY SIDE OF SOUNTY ROAD S 3571.887 FT & E 1863.092 FT (BASED ON UT ST COORDINATE SYSTEM CEN ZONE) FR NW COR SEC 33, T8S, R3E, SLM; ALONG SD FENCE LINE AS FOLLOWS: S 42 16'06"W 90.65 FT; S 52 03'27"W 71.30 FT; S 63 50'27"W 23.49 FT; N 18 22'W 497.27 FT TO CEN LINE OF SALEM CANAL; N 35

12'19"E ALONG SD CEN LINE 43.58 FT; N 48 30'04"E ALONG SD CEN LINE 146.14 FT; S 18 22'E 509.04 FT TO BEG. AREA 2 ACRES.

270550141	COM N 1299.76 FT & E 614.23 FT FR SE COR. SEC. 32, T8S, R3E, SLB&M.; ALONG A CURVE TO R (CHORD BEARS: N 64 DEG 27' 54" E 195.56 FT, RADIUS = 803 FT); N 78 DEG 3' 48" E 27.87 FT; N 78 DEG 58' 30" E 25.06 FT; N 80 DEG 43' 52" E 8.79 FT; N 83 DEG 19' 53" E 8.79 FT; N 84 DEG 39' 51" E 107.56 FT; N 84 DEG 52' 17" E 20.12 FT; N 85 DEG 5' 24" E 48.22 FT; N 85 DEG 3' 32" E 28.24 FT; N 84 DEG 37' 16" E 10.98 FT; N 84 DEG 12' 48" E 87.55 FT; N 83 DEG 5' 2" E 7.05 FT; N 81 DEG 42' 45" E 26.58 FT; N 85 DEG 56' 35" E 8.97 FT; N 82 DEG 30' 57" E 8.97 FT; N 79 DEG 5' 23" E 8.97 FT; N 75 DEG 34' 18" E 9.45 FT; N 71 DEG 57' 42" E 5.39 FT; S 12 DEG 32' 0" E 49.15 FT; N 77 DEG 56' 25" W 36.56 FT; S 84 DEG 29' 52" W 312.45 FT; S 21 DEG 17' 31" E 22.09 FT; ALONG A CURVE TO L (CHORD BEARS: S 72 DEG 56' 35" W 159.66 FT, RADIUS = 737 FT); W 140.59 FT TO BEG. AREA 0.606 AC.
270550143	COM N 1910.66 FT & E 183.52 FT FR SW COR. SEC. 33, T8S, R3E, SLB&M.; N 46 DEG 2' 0" E 641.2 FT; S 85 DEG 15' 0" E 188.08 FT; N 66 DEG 15' 0" E 164.48 FT; S 12 DEG 32' 0" E 999.98 FT; S 85 DEG 56' 39" W 5.42 FT; S 81 DEG 42' 46" W 26.58 FT; S 83 DEG 5' 0" W 7.05 FT; S 84 DEG 12' 48" W 87.55 FT; S 84 DEG 37' 18" W 10.98 FT; S 85 DEG 3' 32" W 28.24 FT; S 85 DEG 5' 24" W 48.22 FT; S 84 DEG 52' 15" W 20.12 FT; S 84 DEG 39' 51" W 107.56 FT; S 83 DEG 19' 49" W 8.79 FT; S 80 DEG 43' 52" W 8.79 FT; S 78 DEG 58' 31" W 25.06 FT; S 78 DEG 3' 47" W 27.87 FT; ALONG A CURVE TO L (CHORD BEARS: S 64 DEG 28' 53" W 195.11 FT, RADIUS = 803 FT); S 88 DEG 15' 0" W 153.33 FT; N 13 DEG 10' 42" E 13.3 FT; N 89 DEG 3' 41" W 159.98 FT; S 88 DEG 5' 37" W 90.18 FT; N 81 DEG 11' 50" W 104.1 FT; N 7 DEG 0' 10" E 591.25 FT TO BEG. AREA 19.345 AC.
270540010	COM N 57.92 FT & E 1320.42 FT FR S1/4 COR SEC 32, T8S, R3E, SLM; N 46'56"W 874.28 FT; N 51 DEG 32'32"E 82.79 FT; N 39'33"W 338.55 FT; S 79 DEG 39'52"E 165.95 FT; S 01'45"E 1103.35 FT; S 58 DEG 22'23"W 250 FT TO BEG. AREA 5.49 ACRES. SUBJECT TO R/W.
270540019	COM N 950.98 FT & E 145.73 FT FR SE COR. SEC. 32, T8S, R3E, SLB&M.; ALONG A CURVE TO L (CHORD BEARS: N 55 DEG 31' 25" E 209.85 FT, RADIUS = 1467 FT); N 51 DEG 25' 20" E 284.39 FT; S .03 FT; ALONG A CURVE TO L (CHORD BEARS: S 38 DEG 41' 35" W 23.03 FT, RADIUS = 225.72 FT); S 36 DEG 30' 50" W 126.69 FT; ALONG A CURVE TO R (CHORD BEARS: S 40 DEG 17' 9" W 62.49 FT, RADIUS = 304.74 FT); S 8.94 FT; ALONG A CURVE TO R (CHORD BEARS: S 55 DEG 10' 24" W 158.1 FT, RADIUS = 474.72 FT); S 64 DEG 45' 30" W 163.1 FT; ALONG A CURVE TO L (CHORD BEARS: S 57 DEG 55' 56" W 106.97 FT, RADIUS = 453.07 FT); ALONG A CURVE TO R (CHORD BEARS: S 55 DEG 21' 56" W 74.27 FT, RADIUS = 494.43 FT); S 59 DEG 37' 30" W 1346.48 FT; N 0 DEG 1' 45" W 43.06 FT; N 59 DEG 37' 30" E 1536.51 FT TO BEG. AREA 1.738 AC.
270550146	COM N 1 DEG 8' 40" W 1248.7 FT & E 567.69 FT FR SE COR. SEC. 32, T8S, R3E, SLB&M.; ALONG A CURVE TO R (CHORD BEARS: N 48 DEG 44' 11" E 77.62 FT, RADIUS = 300 FT); N 88 DEG 14' 55" E 13.62 FT; ALONG A CURVE TO L (CHORD BEARS: S 54 DEG 21' 13" W 88.55 FT, RADIUS = 805.2 FT) TO BEG. AREA 0.009 AC.
270480057	COM N 863.89 FT & E 2282.13 FT FR SW COR. SEC. 32, T8S, R3E, SLB&M.; N 47 DEG 5' 14" E 324.76 FT; N 15 DEG 58' 54" W 354.01 FT; S 74 DEG 24' 57" E 306.3 FT; S 57 DEG 25' 39" E 166.06 FT; N 86 DEG 1' 36" E 49.84 FT; S 3 DEG 46' 2" E 398.61 FT; N 79 DEG 53' 20" W 131.85 FT; N 65 DEG 59' 53" W 157.24 FT; N 65 DEG 37' 24" W 57.06 FT; N 37 DEG 25' 21" W 97.12 FT; S 47 DEG 5' 14" W 283.51 FT; N 80 DEG 36' 37" W 60 FT TO BEG. AREA 4.306 AC.

270480056	COM N 734.65 FT & E 2329.8 FT FR SW COR. SEC. 32, T8S, R3E, SLB&M.; S 82 DEG 39' 46" E 287.5 FT; N 10 DEG 16' 0" E 252.57 FT; S 65 DEG 37' 24" E 153.73 FT; S 79 DEG 54' 50" E 135.51 FT; S 3 DEG 46' 2" E 117.25 FT; S 1 DEG 54' 56" E 109.49 FT; S 46 DEG 39' 51" W 355.75 FT; N 82 DEG 3' 13" W 388.19 FT; N 5 DEG 31' 20" E 293.65 FT TO BEG. AREA 5.024 AC.
270480006	COM. IN CENTER LINE OF 1150 E ST, WHICH IS N 77.01 FT & E 2240.11 FT (BASED ON ST COORDINATE SYSTEM) FR SW COR SEC 32 T 8 S, R 3 E, SLM; N 5 3)' 56" E ALONG SDCEN LINE 369.55 FTT S 84 28' 41" E 25.29FT TO A FENCE LINE; S 82 03' 13" E ALONGSD FENCE LINE 388.17 FT TO A FENCE LINE 63.51 FT; S 45 31' 56" W ALONG SD FENCE LINE 345.51 FT TO A FENCE LINE; S 7 44' 51" E ALONG SD FENCE LINE 16.10 FT TO A FENCE LINE; S 86 27' 38" W ALONG SD FENCE LINE 101.56 FT TO A FENCE LINE; N 61 40' 42" W ALONG SD FENCE LINE 29.61 FT TOA FENCE LINE ON E-LY SIDE OF 1150 E ST; S 57 17' 31" W 33.10 FT TO CENTER LINE OF SD ST & BEG. AREA 2.19 ACRES.
270480032	COM N 734.65 FT & E 2329.80 FT FR SW COR SEC 32, T8S, R3E, SLM; S 82 DEG 39'46"E 287.50 FT; N 10 DEG 16'E 252.57 FT; N 65 DEG 37'24"W 57.06 FT; N 37 DEG 25'21"W 97.12 FT; S 47 DEG 05'14"W 283.51 FT; S 5 DEG 30'53"W 120 FT TO BEG. AREA 1.71 ACRES.
270480053	COM N 871.02 FT & E 2238.05 FT FR SW COR. SEC. 32, T8S, R3E, SLB&M.; N 36 DEG 47' 49" E 30 FT; N 47 DEG 5' 14" E 342.33 FT; S 15 DEG 58' 43" E 44.87 FT; S 52 DEG 42' 57" W 353.23 FT TO BEG. AREA 0.190 AC.
270480044	COM N 900.96 FT & E 1989.19 FT FR SW COR. SEC. 32, T8S, R3E, SLB&M.; N 457.96 FT; N 89 DEG 49' 22" E 12.96 FT; N 77 DEG 55' 5" E 190.53 FT; N 80 DEG 40' 27" E 209.87 FT; S 74 DEG 24' 57" E 28 FT; S 15 DEG 58' 54" E 308.45 FT; S 47 DEG 5' 14" W .98 FT; S 47 DEG 5' 14" W 342.33 FT; S 36 DEG 47' 49" W 29.83 FT; N 80 DEG 36' 37" W 150.81 FT; N 87 DEG 1' 48" W 100.3 FT TO BEG. AREA 5.121 AC.
270480037	COM N 910.16 FT & E 1811.80 FT FR SW COR SEC 32, T8S, R3E, SLM; N 56 DEG 44'20"W 80.01 FT; N 17 DEG 33'19"W 76.43 FT; N 04 DEG 16'36"E 332.18 FT; N 89 DEG 49'22"E 242.57 FT; S 457.96 FT; N 87 DEG 01'48"W 177.63 FT TO BEG. AREA 2.60 ACRES.
270480059	COM N 89 DEG 9' 44" E 1992.22 FT & N 27.55 FT FR SW COR. SEC. 32, T8S, R3E, SLB&M.; N 0 DEG 8' 16" W 436.24 FT; S 86 DEG 52' 0" W 111.89 FT; N 0 DEG 26' 26" E 351.48 FT; N 89 DEG 9' 15" E 111.51 FT; S 82 DEG 57' 16" E 219.06 FT; S 75 DEG 55' 50" E 63.81 FT; S 33 DEG 36' 30" E 20.38 FT; S 5 DEG 31' 19" W 724.77 FT; S 89 DEG 21' 42" W 222.27 FT TO BEG. AREA 5.429 AC.
270480058	COM N 838.27 FT & E 1881.94 FT FR SW COR. SEC. 32, T8S, R3E, SLB&M.; S 0 DEG 26' 26" W 351.48 FT; N 86 DEG 52' 0" E 111.89 FT; S 0 DEG 8' 16" E 436.24 FT; S 89 DEG 21' 42" W 225.18 FT; N 6 DEG 59' 45" W 430.18 FT; N 16 DEG 37' 6" W 220.55 FT; N 33 DEG 25' 20" W 14.04 FT; N 2 DEG 29' 22" W 68.09 FT; N 25 DEG 59' 24" E 32.5 FT; N 4 DEG 16' 33" E 33.62 FT; N 89 DEG 9' 15" E 224.54 FT TO BEG. AREA 4.204 AC.
270480010	COM. AT PT N 741.54 FT 3 E 1441.66 FT (BASED ON UTAH STATE COORDINATESYSTEM CENTRAL ZONE) FR SW COR SEC 32 T 8 S, R 3 E, SLM; S 165.89 FT; N 89 01'11" E 24384 FT; N 16 37' 06" W 119.24 FT; N 33 25' 21" W 14.04 FT; N 2 29' 22" W 68.09 FT; S 80 46' 19" W 201.68 FT TO BEG. AREA .89 OF AN ACRE.
270480012	COM N 860.41 FT & E 920.73 FT FR SW COR OF SEC 32, T8S, R3E, SLM; N 28 DEG 04'42"E 70 FT; N 46'36"E 75.98 FT; N 5 DEG 59'30"E 50.10 FT; N 3 DEG 18'53"E 88.03 FT; N 71 DEG 48'04"E 155.71 FT; N 59 DEG 38'42"E 165.57 FT; S 88 DEG 46'27"E 153.32 FT; N 62 DEG 39'53"E 59.89 FT; N 63 DEG 35'03"E 161.23 FT; S 87 DEG 04'26"E 90FT; S 4 DEG 16'36"W 557.96 FT; S 25 DEG 59'22"W 32.50 FT; S 80 DEG 46'19"W 361.68 FT; N 68 DEG 17'23"W 390 FT TO THE BEG. AREA 8.18 AC. SUBJECT TO R/W.

270480500	NO LEGAL DESCRIPTION FOUND (STREET ON BOOK 27 PAGE 48)
270470026	COM N 1174.5 FT & E 193.03 FT FR S 1/4 COR. SEC. 31 T8S R2E SLB&M.; N 1 DEG 1' 26" W 20.7 FT; S 76 DEG 6' 35" E 13.63 FT; N 16 DEG 21' 10" E 17.37 FT; S 84 DEG 58' 50" E 567.05 FT; S 65 DEG 31' 12" E 42.15 FT; S 0 DEG 0' 4" E 161.87 FT; S 0 DEG 0' 4" E 5.72 FT; N 72 DEG 5' 59" W 652.57 FT TO BEG. AREA 1.537 AC.
270470025	COM N 1357.25 FT & W 38.8 FT FR S 1/4 COR. SEC. 31, T8S, R3E, SLB&M.; N 47 DEG 37' 37" E 503.43 FT; N 16 DEG 21' 30" E 86.88 FT; N 16 DEG 1' 26" E 187.77 FT; N 16 DEG 35' 58" E 790.16 FT; S 86 DEG 29' 22" E 700.82 FT; S 42 DEG 12' 21" E 112.21 FT; S 49 DEG 6' 19" E 106.99 FT; S 57 DEG 20' 19" E 232.97 FT; S 53 DEG 16' 54" E 198.91 FT; S 42 DEG 14' 21" E 88.12 FT; S 48 DEG 48' 50" E 102.86 FT; S 76 DEG 18' 34" E 103.29 FT; S 68 DEG 12' 54" E 58.37 FT; S 24 DEG 32' 44" E 321.47 FT; S 6 DEG 31' 31" E 98.75 FT; S 8 DEG 48' 1" W 68.43 FT; S 2 DEG 19' 17" E 64.22 FT; S 17 DEG 29' 12" E 82.94 FT; S 39 DEG 58' 31" E 232.19 FT; S 35 DEG 52' 41" E 81.55 FT; S 49 DEG 36' 14" E 87.41 FT; S 70 DEG 43' 28" E 64.66 FT; S 83 DEG 39' 23" E 276.04 FT; N 89 DEG 31' 24" E 464.2 FT; N 84 DEG 57' 9" E 271.39 FT; S 3 DEG 18' 55" W 88.03 FT; S 5 DEG 59' 31" W 50.1 FT; S 0 DEG 46' 38" W 75.98 FT; S 28 DEG 4' 42" W 202.71 FT; S 24 DEG 30' 3" W 29.92 FT; S 27 DEG 10' 30" W 193.6 FT; S 55 DEG 52' 20" W 144.36 FT; N 1 DEG 53' 20" W 48.14 FT; S 66 DEG 19' 47" W 278.66 FT; S 85 DEG 47' 40" W 393.32 FT; N 0 DEG 3' 2" W 220.62 FT; N 40 DEG 23' 12" W 203.45 FT; N 60 DEG 15' 41" W 251.58 FT; N 49 DEG 7' 14" W 302.38 FT; N 69 DEG 31' 2" W 65.42 FT; S 4 DEG 10' 10" E 13.35 FT; N 87 DEG 19' 4" W 233.4 FT; N 87 DEG 9' 52" W 484.06 FT; S 0 DEG 26' 19" E 335.58 FT; N 76 DEG 18' 43" W 127.33 FT; N 67 DEG 34' 10" W 293.11 FT; N 84 DEG 47' 35" W 35.69 FT; N 70 DEG 15' 16" W 62.86 FT; N 0 DEG 0' 4" W 175.96 FT; N 84 DEG 58' 50" W 624.02 FT; N 0 DEG 37' 0" W 6.63 FT; N 64 DEG 4' 10" W 20.68 FT; N 64 DEG 4' 10" W 25.38 FT; N 57 DEG 37' 0" W 224.62 FT TO BEG. AREA 81.124 AC.
250670025	COM S 1108.8 FT FR CENTER OF SEC. 36, T8S, R2E, SLB&M.; N 71 DEG 0' 0" W 79.86 FT; S 13 DEG 30' 0" E 336.6 FT; S 13 DEG 30' 0" E 25.09 FT; N 12 DEG 15' 37" W 139.43 FT; N 8 DEG 26' 21" W 179.87 FT; S 13 DEG 33' 10" E 60.1 FT; ALONG A CURVE TO L (CHORD BEARS: S 18 DEG 36' 25" E 113.03 FT, RADIUS = 642 FT); N 172.77 FT TO BEG. AREA 0.197 AC.
250680077	COM S 1994.03 FT & E 774.34 FT FR SW COR. OF NE 1/4 SEC. 36 T8S R2E SLB&M.; N 19 DEG 16' 2" W 442.16 FT; S 71 DEG 0' 0" E 936.55 FT; N 15 DEG 48' 4" E 208.08 FT; N 71 DEG 4' 54" W 701.5 FT; N 43 DEG 1' 13" E 47.35 FT; N 71 DEG 0' 0" W 607.89 FT; S 5 DEG 0' 0" W 198 FT; S 21 DEG 0' 0" E 98.99 FT; S 42 DEG 0' 0" E 132 FT; S 10 DEG 0' 0" W 132 FT; S 32 DEG 0' 0" E 132 FT; S 15 DEG 0' 0" E 115.5 FT; S 54 DEG 0' 0" E 49.5 FT; S 89 DEG 17' 13" E 186.3 FT TO BEG. AREA 8.734 AC.
250680075	COM S 1994.34 FT & E 799.34 FT FR SW COR. OF NE 1/4 SEC. 36 T8S R2E SLB&M.; E 429 FT; S 27 DEG 30' 0" E 148.5 FT; S 68 DEG 30' 0" E 142.31 FT; N 15 DEG 55' 43" E 308.52 FT; N 71 DEG 0' 0" W 936.56 FT; S 19 DEG 16' 2" E 442.16 FT; S 89 DEG 17' 13" E 25 FT TO BEG. AREA 5.345 AC.
250680102	COM S 17.5 CH FR NW COR. OF NE 1/4, SEC. 36, T8S, R2E, SLB&M.; S 71 DEG 0' 0" E 4.75 CH; S 5 DEG 0' 0" W 3 CH; S 21 DEG 0' 0" E 1.5 CH; S 42 DEG 0' 0" E 2 CH; S 10 DEG 0' 0" W 51.7 FT; S 55 DEG 11' 19" W 105.31 FT; N 38 DEG 51' 20" W 394.82 FT; ALONG A CURVE TO R (CHORD BEARS: N 34 DEG 5' 9" W 106.76 FT, RADIUS = 642 FT); N 205 FT TO BEG. AREA 2.683 AC.
250680150	COM S 1695.74 FT ALONG 1/4 SEC. LINE & E 393.99 FT FR NW COR. OF NE 1/4, SEC. 36, T8S, R2E, SLB&M.; S 10 DEG 0' 0" W 80.3 FT; S 32 DEG 0' 0" E 2 CH; S 15 DEG 0' 0" E 70.96 FT; ALONG A CURVE TO R (CHORD BEARS: N 39 DEG 25' 49" W 12.87 FT, RADIUS

= 642.01 FT); N 38 DEG 51' 20" W 243.34 FT; N 55 DEG 11' 19" E 105.31 FT TO BEG.
AREA 0.232 AC.

250680101	COM S 1558.6 FT & E 20.88 FT FR N 1/4 COR. SEC. 36, T8S, R2E, SLB&M.; N 15 DEG 18' 25" E 48.46 FT; S 40 DEG 34' 33" E 241.98 FT; S 36 DEG 47' 50" E 226.9 FT; N 49 DEG 25' 38" E 35 FT; S 40 DEG 35' 29" E 165.18 FT; ALONG A CURVE TO L (CHORD BEARS: S 41 DEG 36' 17" E 26.39 FT, RADIUS = 718 FT); S 47 DEG 18' 59" W 35 FT; S 46 DEG 26' 3" E 98.35 FT; S 66 DEG 27' 24" E 195.01 FT; N 24 DEG 49' 23" E 5 FT; ALONG A CURVE TO L (CHORD BEARS: S 69 DEG 15' 24" E 101.7 FT, RADIUS = 718 FT); N 79.77 FT; ALONG A CURVE TO R (CHORD BEARS: N 55 DEG 55' 32" W 339.64 FT, RADIUS = 642 FT); N 40 DEG 35' 13" W 638.16 FT; ALONG A CURVE TO R (CHORD BEARS: N 27 DEG 4' 18" W 300.07 FT, RADIUS = 642 FT); N 13 DEG 33' 10" W 60.1 FT; S 8 DEG 26' 21" E 179.87 FT; S 12 DEG 15' 37" E 187.25 FT; S 1 DEG 19' 59" E 77.4 FT TO BEG. AREA 2.485 AC.
250680103	COM S 1206.49 FT & W 34.3 FT FR N 1/4 COR. SEC. 36, T8S, R2E, SLB&M.; S 8 DEG 26' 21" E 92.75 FT; S 12 DEG 15' 37" E 187.25 FT; S 1 DEG 19' 59" E 77.4 FT; N 15 DEG 18' 25" E 48.46 FT; S 40 DEG 34' 33" E 241.98 FT; S 36 DEG 47' 50" E 226.9 FT; N 49 DEG 25' 38" E 35 FT; S 40 DEG 35' 29" E 165.18 FT; ALONG A CURVE TO L (CHORD BEARS: S 41 DEG 36' 17" E 26.39 FT, RADIUS = 718 FT); S 47 DEG 18' 59" W 35 FT; S 46 DEG 26' 3" E 97.16 FT; S 3 DEG 0' 0" E 12.8 FT; S 5 DEG 0' 0" W 330 FT; W 554.4 FT; N 1188 FT TO BEG. AREA 9.366 AC.
250680106	COM S 2053.52 FT & E 676.1 FT FR N 1/4 COR. SEC. 36, T8S, R2E, SLB&M.; N 62 DEG 0' 0" E 84.9 FT; N 87 DEG 47' 1" E 48.61 FT; S 108.93 FT; ALONG A CURVE TO R (CHORD BEARS: N 65 DEG 5' 30" W 137.12 FT, RADIUS = 642 FT); N 5 DEG 0' 0" E 9.48 FT TO BEG. AREA 0.197 AC.
250680149	COM S 1994.17 FT & E 799.29 FT FR N 1/4 COR. SEC. 36, T8S, R2E, SLB&M.; E 428.97 FT; S 27 DEG 30' 0" E 148.5 FT; S 68 DEG 30' 0" E 136.47 FT; S 15 DEG 54' 49" W 20.04 FT; S 60 DEG 0' 13" W 52.15 FT; N 77 DEG 21' 45" W .08 FT; S 11 DEG 37' 53" W 66.09 FT; N 77 DEG 20' 32" W 141.06 FT; ALONG A CURVE TO L (CHORD BEARS: N 80 DEG 21' 17" W 67.47 FT, RADIUS = 653.51 FT); N 83 DEG 22' 0" W 233.8 FT; ALONG A CURVE TO R (CHORD BEARS: N 78 DEG 13' 0" W 127.11 FT, RADIUS = 710.74 FT); N 69.32 FT; N 83 DEG 42' 5" E .35 FT; N 127.26 FT TO BEG. AREA 2.887 AC.
250680105	COM S 2400.33 FT & E 634.64 FT FR CENTER OF SEC. 36, T8S, R2E, SLB&M.; E 165 FT; N 199.83 FT; ALONG A CURVE TO R (CHORD BEARS: N 69 DEG 14' 18" W 101.24 FT, RADIUS = 718 FT); S 24 DEG 49' 23" W 5 FT; N 66 DEG 27' 24" W 38.77 FT; S 5 DEG 0' 0" W 229.47 FT TO BEG. AREA 0.740 AC.
250680100	COM S 2390.34 FT & E 799.34 FT FR SW COR. OF NE 1/4 SEC. 36, T8S, R2E, SLB&M.; N 199.81 FT; ALONG A CURVE TO L (CHORD BEARS: S 78 DEG 11' 33" E 127.7 FT, RADIUS = 708 FT); S 83 DEG 22' 0" E 233.82 FT; ALONG A CURVE TO R (CHORD BEARS: S 80 DEG 21' 16" E 67.47 FT, RADIUS = 642 FT); S 77 DEG 20' 32" E 170.27 FT; S 29 DEG 4' 12" E 4.11 FT; S 15 DEG 54' 48" W 99.31 FT; W 572.65 FT TO BEG. AREA 2.034 AC.
250680006	COM. AT SW COR OF NE1/4 OF SEC 36, T 8 S, R 2 E, SLM; N 4.30 CHS; E 8.40 CHS; S 5 W .30 CHS; E 4 CHS; S 15 1/2 W 4.07 CHS; W 11.28 CHS TO BEG. AREA 5 ACRES.
250680107	COM S 2013.66 FT & E 751.07 FT FR N 1/4 COR. SEC. 36, T8S, R2E, SLB&M.; N 62 DEG 0' 0" E 55.02 FT; S 23.95 FT; S 87 DEG 47' 1" W 48.61 FT TO BEG. AREA 0.013 AC.
250680076	COM S 1684.36 FT & E 1579.47 FT FR SW COR. OF NE 1/4 SEC. 36 T8S R2E SLB&M.; S 15 DEG 30' 0" W 208.16 FT; N 71 DEG 0' 0" W 10.45 FT; N 15 DEG 48' 4" E 208.08 FT; S 71 DEG 4' 54" E 9.36 FT TO BEG. AREA 0.047 AC.

250680068	COM N 0 DEG 14' 15" E 238.74 FT & W 1409.38 FT FR E 1/4 COR. SEC. 36 T8S R2E SLB&M.; W 23.87 FT; N 15 DEG 54' 48" E 224.01 FT; S 68 DEG 50' 0" E 19.26 FT; S 15 DEG 0' 0" W 215.82 FT TO BEG. AREA 0.106 AC.
250680146	COM S 1 DEG 43' 52" E 2230.28 FT & E 1341.31 FT FR N 1/4 COR. SEC. 36, T8S, R2E, SLB&M.; S 15 DEG 54' 48" W 67.7 FT; N 29 DEG 4' 11" W 2.13 FT; N 77 DEG 20' 32" W 30.03 FT; N 11 DEG 37' 53" E 66.01 FT; S 77 DEG 20' 32" E 36.48 FT TO BEG. AREA 0.052 AC.
250680148	COM S 1 DEG 43' 52" E 2230.28 FT & E 1341.31 FT FR N 1/4 COR. SEC. 36, T8S, R2E, SLB&M.; N 77 DEG 20' 32" W 36.48 FT; N 60 DEG 0' 13" E 52.34 FT; S 15 DEG 54' 48" W 35.52 FT TO BEG. AREA 0.015 AC.
250680074	COM S 1884.94 FT & E 1523.85 FT FR SW COR. OF NE 1/4 SEC. 36 T8S R2E SLB&M.; S 15 DEG 30' 0" W 309.21 FT; N 68 DEG 30' 0" W 12.79 FT; N 15 DEG 55' 43" E 308.52 FT; S 71 DEG 0' 0" E 10.43 FT TO BEG. AREA 0.082 AC.
250680142	COM N 0 DEG 14' 13" W 328.45 FT & W 1322.15 FT FR E 1/4 COR. SEC. 36, T8S, R2E, SLB&M.; S 74 DEG 30' 0" E 46.83 FT; S 19 DEG 12' 9" W 14.92 FT; N 74 DEG 29' 48" W 13.94 FT; S 60 DEG 30' 12" W 45.15 FT; N 15 DEG 30' 0" E 46.81 FT TO BEG. AREA 0.028 AC.
250680143	COM N 0 DEG 14' 13" W 372.92 FT & W 1301.54 FT FR E 1/4 COR. SEC. 36, T8S, R2E, SLB&M.; S 73 DEG 47' 1" E 42.12 FT; S 19 DEG 12' 9" W 47.88 FT; N 74 DEG 30' 0" W 39.56 FT; N 16 DEG 10' 37" E 42.97 FT; N 15 DEG 48' 46" E 5.34 FT TO BEG. AREA 0.045 AC.
250680065	COM N 0 DEG 14' 15" E 945.26 FT & W 1215.67 FT FR E 1/4 COR. SEC. 36, T8S, R2E, SLB&M.; N 71 DEG 24' 18" W 12.27 FT; N 15 DEG 28' 15" E 174.76 FT; S 71 DEG 36' 52" E 13.51 FT; S 16 DEG 0' 43" W 174.67 FT TO BEG. AREA 0.051 AC.
250680066	COM N 0 DEG 14' 15" E 102.79 FT & W 1451.16 FT FR E 1/4 COR. SEC. 36, T8S, R2E, SLB&M.; W 21.41 FT; N 15 DEG 54' 48" E 141.36 FT; E 23.53 FT; S 32 DEG 12' 38" W 9.08 FT; S 15 DEG 50' 0" W 133.32 FT TO BEG. AREA 0.066 AC.
250690057	COM N 89 DEG 7' 12" E 1072.95 FT & N 2412.47 FT FR S 1/4 COR. SEC. 36 T8S R2E SLB&M.; S 89 DEG 57' 12" W 15.65 FT; N 15 DEG 54' 48" E 387.91 FT; E 21.07 FT; S 16 DEG 40' 51" W 389.42 FT TO BEG. AREA 0.157 AC.
250690077	COM S 371.44 FT & W 1517.43 FT FR E 1/4 COR. SEC. 36 T8S R2E SLB&M.; N 15 DEG 41' 48" E 330 FT; N 89 DEG 59' 17" E 9.65 FT; S 15 DEG 54' 48" W 330.35 FT; S 89 DEG 59' 17" W 8.36 FT TO BEG. AREA 0.066 AC.
250690067	COM S 369.32 FT & W 1593.88 FT FR E 1/4 COR. SEC. 36 T8S R2E SLB&M.; S 89 DEG 48' 17" W 13.71 FT; N 15 DEG 59' 37" E 103.1 FT; N 89 DEG 57' 13" E 15.67 FT; S 17 DEG 2' 31" W 103.63 FT TO BEG. AREA 0.033 AC.
250690079	COM N 2074.07 FT & E 965.63 FT FR S 1/4 COR. SEC. 36 T8S R2E SLB&M.; W 9.63 FT; N 15 DEG 54' 50" E 267.59 FT; N 89 DEG 48' 14" E 13.12 FT; N 89 DEG 48' 14" E .28 FT; S 16 DEG 41' 5" W .98 FT; S 16 DEG 41' 5" W 267.71 FT TO BEG. AREA 0.068 AC.
411770010	PART LOT 9, PLAT A, HUNTER AMENDED SUB DESCRIBED AS FOLLOWS:; COM N 2287.06 FT & W 1529.63 FT FR SE COR. SEC. 36, T8S, R2E, SLB&M.; N 89 DEG 59' 18" E 11.57 FT; S 15 DEG 54' 48" W 407.91 FT; N 79 DEG 16' 34" W 10.08 FT; N 15 DEG 45' 36" E 405.66 FT TO BEG. AREA 0.099 AC.
250690062	COM N 89 DEG 7' 12" E 758.96 FT & N 1430.85 FT FR S 1/4 COR. SEC. 36 T8S R2E SLB&M.; N 69 DEG 42' 12" W 12.03 FT; ALONG A CURVE TO L (CHORD BEARS: N 19 DEG 30' 21" E 189.53 FT, RADIUS = 6503.68 FT); S 71 DEG 17' 6" E 13.25 FT; S 19 DEG 52' 26" W 189.88 FT TO BEG. AREA 0.053 AC.

250690071	COM N 770.37 FT & W 2142.56 FT FR SE COR. SEC. 36 T8S R2E SLB&M.; N 62 DEG 35' 1" W 2.91 FT; N 23 DEG 3' 14" E 119.09 FT; S 87 DEG 30' 56" E 3.29 FT; S 23 DEG 8' 21" W 120.47 FT TO BEG. AREA 0.008 AC.
250690010	COM N 696.96 FT & E 607.86 FT FR S 1/4 COR. SEC. 36, T8S, R2E, SLB&M.; N 19 DEG 33' 0" E 204.6 FT; W 137.69 FT; S 23 DEG 8' 21" W 209.67 FT; E 151.62 FT TO BEG. AREA 0.640 AC.
250690012	COM N 696.96 FT & E 607.86 FT FR SE 1/4 COR. SEC. 36, T8S, R2E, SLB&M.; S 23 DEG 0' 0" W 320 FT; N 42 DEG 50' 0" W 153.5 FT; N 23 DEG 8' 21" E 197.92 FT; E 151.62 FT TO BEG. AREA 0.831 AC.
250690053	COM N 499.86 FT & E 388.07 FT FR S 1/4 COR. SEC. 36 T8S R2E SLB&M.; N 43 DEG 9' 9" W 17.93 FT; N 23 DEG 3' 21" E 327.04 FT; S 63 DEG 29' 36" E 11.57 FT; S 22 DEG 13' 17" W 333.62 FT TO BEG. AREA 0.106 AC.
250690065	COM S 2105.53 FT & W 2128.92 FT FR E 1/4 COR. SEC. 36 T8S R2E SLB&M.; N 22 DEG 50' 8" E 306.86 FT; S 66 DEG 56' 40" E 17.84 FT; S 23 DEG 3' 21" W 299.84 FT; N 89 DEG 47' 45" W 18.08 FT TO BEG. AREA 0.120 AC.
250690075	COM N 921.71 FT & E 560.54 FT FR E 1/4 COR. SEC. 36 T8S R2E SLB&M.; N 87 DEG 31' 34" W 10.58 FT; N 21 DEG 46' 18" E 182.22 FT; S 70 DEG 38' 41" E 7.16 FT; S 20 DEG 52' 0" W 179.05 FT TO BEG. AREA 0.036 AC.
250690073	COM N 1850.14 FT & W 1644.49 FT FR SE COR. SEC. 36 T8S R2E SLB&M.; N 78 DEG 38' 33" W 8.01 FT; N 15 DEG 42' 14" E 45.55 FT; S 79 DEG 16' 34" E 8.77 FT; ALONG A CURVE TO R (CHORD BEARS: S 16 DEG 38' 34" W 45.71 FT, RADIUS = 6610.68 FT) TO BEG. AREA 0.009 AC.
250690109	COM S 0 DEG 16' 1" E 258.02 FT & W 1577.12 FT FR E 1/4 COR. SEC. 36, T8S, R2E, SLB&M.; S 15 DEG 54' 48" W 12.95 FT; S 15 DEG 54' 48" W 102.56 FT; S 89 DEG 48' 19" W 1.04 FT; N 15 DEG 54' 48" E 115.52 FT; E 1.04 FT TO BEG. AREA 0.003 AC.
250680067	COM N 73.29 FT & W 1460.39 FT FR E 1/4 COR. SEC. 36 T8S R2E SLB&M.; N 89 DEG 55' 32" W 494.82 FT; N 15 DEG 30' 0" E 163.44 FT; E 476.07 FT; S 15 DEG 54' 48" W 133.77 FT; E 19.93 FT; S 15 DEG 30' 0" W 30.6 FT TO BEG. AREA 1.736 AC.
250690015	COM E .75 CH FR SE COR. OF NW 1/4 SEC. 36, T8S, R2E, SLB&M.; E 3.72 CH; S .5 CH; W 3.72 CH; N .5 CH TO BEG. AREA 0.186 AC.
250690014	COM E 4.9 CH FR NW COR. OF SE 1/4 SEC. 36, T8S, R2E, SLB&M.; E 7.08 CH; S 22 DEG 45' 0" W 2.3 CH; W 7.08 CH; N 22 DEG 45' 0" E 2.3 CH TO BEG. AREA 1.502 AC.
250690107	COM S 270.01 FT & W 1713.74 FT FR E 1/4 COR. SEC. 36, T8S, R2E, SLB&M.; W 238.8 FT; N 22 DEG 45' 0" E 219.69 FT; W 42.24 FT; N 15 DEG 30' 1" E 146.56 FT; S 89 DEG 55' 32" E 389.65 FT; S 15 DEG 54' 48" W 272.84 FT; W 38.88 FT; S 19 DEG 32' 59" W 73.16 FT; W 94.56 FT; S 11.99 FT TO BEG. AREA 2.830 AC.
250690091	COM N 2057.45 FT & W 29.97 FT FR S 1/4 COR. SEC. 36, T8S, R2E, SLB&M.; N 22 DEG 45' 0" E 128.84 FT; N 10 DEG 15' 0" W 410.52 FT; W 69.96 FT; N 24 DEG 32' 31" E 102.71 FT; E 49.47 FT; S 33 FT; E 245.52 FT; S 22 DEG 45' 0" W 118.8 FT; E 467.28 FT; S 22 DEG 45' 0" W 110.92 FT; S 89 DEG 57' 12" W 33.93 FT; S 20 DEG 44' 40" W 107.39 FT; N 89 DEG 48' 19" E 29.98 FT; S 22 DEG 45' 0" W 247.54 FT; W 271.81 FT; S 30.39 FT; S 86 DEG 41' 22" W 213.75 FT TO BEG. AREA 6.318 AC.
250690090	COM N 922.17 FT & E 549.97 FT FR E 1/4 COR. SEC. 36, T8S, R2E, SLB&M.; N 87 DEG 31' 34" W 479.18 FT; N 6 DEG 10' 41" E 157.47 FT; N 6 DEG 25' 53" E 54.36 FT; S 87 DEG 46' 20" E 234.85 FT; S 86 DEG 18' 35" E 309.5 FT; S 20 DEG 52' 0" W 37.84 FT; N 70 DEG 38' 41" W 7.16 FT; S 21 DEG 46' 18" W 182.22 FT TO BEG. AREA 2.465 AC.

250690072	COM N 771.71 FT & W 2145.14 FT FR SE COR. SEC. 36 T8S R2E SLB&M.; N 62 DEG 35' 1" W 126.09 FT; N 23 DEG 30' 47" E 62.51 FT; S 87 DEG 30' 56" E 133.75 FT; S 23 DEG 3' 14" W 119.09 FT TO BEG. AREA 0.261 AC.
250690093	COM N 771.65 FT & E 52.7 FT FR S 1/4 COR. SEC. 36, T8S, R2E, SLB&M.; N 6 DEG 10' 41" E 162.06 FT; S 89 DEG 14' 34" E 338.34 FT; S 87 DEG 30' 35" E 7.8 FT; S 23 DEG 30' 47" W 62.51 FT; S 19 DEG 38' 40" W 320.46 FT; N 21 DEG 21' 49" W .01 FT; N 37 DEG 39' 10" W 28.42 FT; N 44 DEG 39' 18" W 77.72 FT; N 51 DEG 48' 6" W 202.18 FT TO BEG. AREA 1.845 AC.
250690054	COM N 658.35 FT & W 2193.38 FT FR SE COR. SEC. 36 T8S R2E SLB&M.; N 67 DEG 31' 16" W 117.75 FT; N 19 DEG 38' 40" E 134.21 FT; S 62 DEG 35' 1" E 126.1 FT; S 23 DEG 3' 21" W 123.2 FT TO BEG. AREA 0.359 AC.
250690108	COM N 575.54 FT & W 2228.63 FT FR SE COR. SEC. 36, T8S, R2E, SLB&M.; S 23 DEG 3' 21" W 110.09 FT; N 42 DEG 50' 0" W 119.19 FT; N 19 DEG 38' 40" E 60.37 FT; S 67 DEG 31' 16" E 112.39 FT TO BEG. AREA 0.215 AC. ALSO COM N 658.35 FT & W 2193.39 FT FR SE COR. SEC. 36, T8S, R2E, SLB&M.; S 23 DEG 3' 21" W 90 FT; N 67 DEG 31' 16" W 112.4 FT; N 19 DEG 38' 40" E 90.1 FT; S 67 DEG 31' 16" E 117.76 FT TO BEG. AREA 0.238 AC. TOTAL AREA .453 AC.
250680134	COM N 0 DEG 14' 15" W 113.45 FT & W 1370.36 FT FR E 1/4 COR. SEC. 36, T8S, R2E, SLB&M.; N 15 DEG 54' 48" E 186.1 FT; N 60 DEG 30' 12" E 26.67 FT; S 74 DEG 29' 48" E 223.1 FT; S 19 DEG 45' 0" W 140 FT; S 89 DEG 50' 0" W 241.9 FT TO BEG. AREA 0.930 AC.
250680130	COM N 0 DEG 14' 15" W 113.45 FT & W 1370.36 FT FR E 1/4 COR. SEC. 36, T8S, R2E, SLB&M.; N 89 DEG 50' 0" E 241.91 FT; S 16 DEG 28' 0" W 175.03 FT; S 89 DEG 59' 17" W 239.96 FT; N 15 DEG 54' 48" E 173.86 FT TO BEG. AREA 0.926 AC.
250680133	COM S 0 DEG 15' 48" E 57.09 FT & W 199.08 FT FR E 1/4 COR. SEC. 36, T8S, R2E, SLB&M.; N 89 DEG 45' 54" W 833.31 FT; S 89 DEG 59' 17" W 146.42 FT; N 16 DEG 28' 0" E 175 FT; N 19 DEG 45' 0" E 140 FT; S 74 DEG 29' 48" E 711.91 FT; ALONG A CURVE TO R (CHORD BEARS: S 60 DEG 11' 56" E 226.76 FT, RADIUS = 459.15 FT) TO BEG. AREA 3.888 AC.
411770008	LOT 8, PLAT A, HUNTER SUBDIVISION AMENDED. AREA 5.45 AC.
411770011	PART LOT 9, PLAT A, HUNTER AMENDED SUB DESCRIBED AS FOLLOWS:; COM N 2287.06 FT & W 1518.06 FT FR SE COR. SEC. 36, T8S, R2E, SLB&M.; N 89 DEG 59' 18" E 384.43 FT; S 23 DEG 13' 13" E 191.88 FT; S 0 DEG 15' 48" E 231.64 FT; S 0 DEG 15' 48" E 92.99 FT; N 79 DEG 16' 34" W 583.61 FT; N 15 DEG 54' 48" E 407.91 FT TO BEG. AREA 5.211 AC.
250690103	COM N 1893.88 FT & W 1631.35 FT FR SE COR. SEC. 36, T8S, R2E, SLB&M.; S 79 DEG 16' 34" E 611.61 FT; S 9 DEG 20' 22" W 151.26 FT; N 79 DEG 8' 45" W 145.64 FT; N 79 DEG 11' 10" W .06 FT; N 13 DEG 24' 45" E .04 FT; N 78 DEG 44' 12" W 491.11 FT; N 15 DEG 42' 15" E 101.22 FT; S 78 DEG 38' 29" E 8.01 FT; N 16 DEG 38' 34" E 45.71 FT TO BEG. AREA 2.142 AC.
250690105	COM S 0 DEG 16' 1" E 258.02 FT & W 1576.44 FT FR E 1/4 COR. SEC. 36, T8S, R2E, SLB&M.; W 138.5 FT; S 12 FT; E 135.08 FT; N 15 DEG 54' 48" E 12.48 FT TO BEG. AREA 0.038 AC.
250690094	COM N 1114.34 FT & E 636.38 FT FR S 1/4 COR. SEC. 36, T8S, R2E, SLB&M.; N 85 DEG 46' 0" W 543.47 FT; N 6 DEG 25' 53" E 87.6 FT; N 6 DEG 22' 22" E 329.85 FT; N 85 DEG 45' 59" W .01 FT; N 6 DEG 22' 22" E 373.49 FT; N 4 DEG 8' 4" E 68.66 FT; N 3 DEG 34' 41" W 69.35 FT; S 89 DEG 57' 30" E 785.23 FT; S 17 DEG 48' 19" W 478.93 FT; N 71 DEG 17' 6" W 11.41 FT; ALONG A CURVE TO R (CHORD BEARS: S 19 DEG 6' 7" W 97.87 FT,

RADIUS = 6503.68 FT) ARC LENGTH = 97.87 FEET; S 19 DEG 34' 19" W 11.1 FT; ALONG A CURVE TO R (CHORD BEARS: S 19 DEG 59' 9" W 80.56 FT, RADIUS = 6503.68 FT) ARC LENGTH = 80.56 FEET; S 69 DEG 42' 12" E 14.26 FT; S 20 DEG 50' 0" W 350.28 FT TO BEG. AREA 14.423 AC.

250680053	COM N 94.07 FT & W 392.98 FT FR E 1/4 COR. SEC. 36 T8S R2E SLB&M.; ALONG A CURVE TO L (CHORD BEARS: N 74 DEG 19' 34" W 2.73 FT, RADIUS = 459.15 FT) ARC LENGTH = 2.73 FEET; N 74 DEG 29' 48" W 854.05 FT; N 15 DEG 30' 0" E 14.89 FT; S 74 DEG 30' 0" E 846.35 FT; S 15 DEG 26' 22" W 5.67 FT; ALONG A CURVE TO R (CHORD BEARS: S 73 DEG 55' 40" E 10.42 FT, RADIUS = 472 FT) ARC LENGTH = 10.42 FEET; S 15 DEG 26' 22" W 9.17 FT TO BEG. AREA 0.292 AC.
250680500	NO LEGAL DESCRIPTION FOUND (STREET ON BOOK 25 PAGE 68)
411770007	LOT 7, PLAT A, HUNTER SUBDIVISION AMENDED. AREA 5.72 AC.
411770006	LOT 6, PLAT A, HUNTER SUBDIVISION AMENDED. AREA 5.25 AC.
411770005	LOT 5, PLAT A, HUNTER SUBDIVISION AMENDED. AREA 5.25 AC.
411770004	LOT 4, PLAT A, HUNTER SUBDIVISION AMENDED. AREA 5.25 AC.
411770003	LOT 3, PLAT A, HUNTER SUBDIVISION AMENDED. AREA 5.25 AC.
270440004	COM N 33.01 FT & W .16 FT FR SW COR SEC 36, T8S, R2E, SLM; S 89 DEG 07'12"W 33 FT; N 15'48"W 533.86 FT; 173.05 FT ALONG ARC OF 1033 FT RAD CUR TO L(CHD N 5 DEG 03'46"W 172.85 FT, DT=9 DEG 35'54"); 162 FT ALONG ARC OF 967 FT RAD CUR TO R(CHD N 5 DEG 03'46"W 161.81 FT, DT=9 DEG 35'15"); N 15'48"W 180.62 FT; N 15 DEG 47'13"E 220.65 FT; S 14'48"W 392.67 FT; 162.84 FT ALONG ARC OF 972 FT RAD CUR TO L(CHD S 5 DEG 03'46"E 162.65 FT, DT=9 DEG 35'56"); 172.22 FT ALONG ARC OF 1028 FT RAD CUR TOR(CHD S 5 DEG 03'46"E 172.02 DT=9 DEG 35'55"); S 15'48"E 534.23 FT; S 88 DEG 11'45"W 31.02 FT; N 15'48"W 1.6 FT TO BEG. AREA 1.61 ACRES.
300030012	COM W 1268.4 FT ALONG SEC LINE & S 13.6 FT FR NE COR SEC 1, T 9 S, R 2 E, SLM; S 416.5 FT; N 889 40' W 104.6 FT; N 416.5 FT; S 89 40' E 104.6 FT ALONG S LINE OF A RD TO BEG. AREA 1 ACRE.
300030011	COM 1119.2 FT W OF NE COR SEC 1, T9S, R2E, SLM; W 149.2 FT; S 437 FT; E 149.2 FT; N 437 FT TO BEG. 1.50 ACRES.
300030010	COM. 969.2 FT W OF NE COR SEC 1, T 9 S, R 2 E, SLM; W 150 FT; S 437 FT; E 150 FT; N 437 FT TO BEG. AREA 1.50 ACRES.
300030014	COM 869.2 FT W OF NE COR SEC 1, T9S, R2E, SLM; W 100 FTT S 437 FT; E 100 FT; N 437 FT TO BEG. AREA 1 ACRES.
300030007	COM. W 769.2 FT ALONG SEC LINE FR NE COR SEC 1, T9 S, R2E, SLM; S 437 FT; W PARALLEL WITH SEC LINE 100 FT; N 437 FT TO SEC LINE; E ALONG SD LINE 100 FT TO BEG. AREA 1 ACRE.
300030035	COM S 89 DEG 7' 12" W 416.7 FT & S 33 FT FR NE COR. SEC. 1, T9S, R2E, SLB&M.; S 0 DEG 10' 20" E 349.43 FT; S 89 DEG 49' 40" W 28.29 FT; S 0 DEG 10' 20" E 253.71 FT; S 89 DEG 49' 40" W 216.26 FT; S 0 DEG 6' 1" E 26.68 FT; N 89 DEG 59' 21" W 232.03 FT; N 0 DEG 10' 20" W 228.22 FT; N 89 DEG 27' 12" E 129.53 FT; N 0 DEG 52' 48" W 416.7 FT; N 89 DEG 27' 12" E 242 FT; S 0 DEG 52' 48" E 19.6 FT; N 89 DEG 7' 12" E 110 FT TO BEG. AREA 5.500 AC.
523970001	LOT 1, PLAT A, SOUTH FIELD. AREA 6.012 AC.
523970002	LOT 2, PLAT A, SOUTH FIELD. AREA 6.000 AC.
270440024	COM AT FENCE INTERSEC ON SWLY SIDE OF S FIELD ROAD, S 309.978 FT & E 798.167 FT (BASED ON UT ST COORDINATE SYSTEM, CEN ZONE) FR W 1/4 COR SEC 31, T8S, R3E, SLM; S 71 10'15"E 316.45 FT; S 59 14'14"E 37.68 FT; S 1 26'16"W 530.80 FT; N 49 23'49"W 413.98 FT; N 39'26"W 382.64 FT TO BEG. AREA 3.44 ACRES.

270440021	COM S 309.978 FT & E 798.167 FT & S 71-10'15"E 316.45 FT & S 59-14'14"E 37.68 FT FM THE W1/4 COR OF SEC 31, T8S, R3E, SLM; S 59-14'14"E 20 FT; S 54-30'31"E 68.40 FT; S 61-10'30"E 285.41 FT; S 51-55'26"E 240.02 FT; S 1-26'16"W 631.87 FT; N 49-23'49"W 670.85 FT; N 1-26'16"E 530.80 FT TO BEG. AREA 7.06 AC.
270440040	COM N 908.98 FT & E 1182.59 FT FR SW COR. SEC. 31 T8S R3E SLB&M.; N 1 DEG 0' 0" W 673.49 FT; N 89 DEG 44' 12" E 61.49 FT; S 49 DEG 23' 49" E 532.83 FT; S 0 DEG 25' 43" E 319.63 FT; S 89 DEG 3' 9" W 394.51 FT; S 89 DEG 19' 4" W 62.21 FT TO BEG. AREA 5.478 AC.
270440044	COM N 906.95 FT & W 4.17 FT FR SW COR. SEC. 31 T8S R3E SLB&M.; N 0 DEG 15' 48" W 374.06 FT; N 89 DEG 39' 38" E 604.96 FT; S 0 DEG 15' 48" E 382.54 FT; S 89 DEG 19' 4" W 234 FT; N 80 DEG 14' 37" W 56.71 FT; S 89 DEG 38' 59" W 315.12 FT TO BEG. AREA 5.250 AC.
270440048	COM N 50.6 FT & E 1298.97 FT FR SW COR. SEC. 31 T8S R3E SLB&M.; N 0 DEG 47' 13" W 860.52 FT; N 89 DEG 13' 26" E 300.05 FT; S 0 DEG 46' 34" E 682.17 FT; E 3.01 FT; S 200 FT; W 100 FT; N 20.32 FT; S 89 DEG 13' 26" W 200.47 FT TO BEG. AREA 5.981 AC.
270440034	COM N 89 DEG 13' 27" E 1195.18 FT & N 0 DEG 47' 13" W 26.68 FT FR SW COR. SEC. 31, T8S, R3E, SLB&M.; N 0 DEG 47' 13" W 866.46 FT; N 89 DEG 29' 17" E 104.36 FT; S 0 DEG 47' 13" E 866.06 FT; S 89 DEG 16' 14" W 104.36 FT TO BEG. AREA 2.075 AC.
270440039	COM N 33 FT & E 1095.41 FT FR SW COR. SEC. 31, T8S, R3E, SLB&M.; N 435.6 FT; E 93.47 FT; S 0 DEG 47' 13" E 425.77 FT; N 89 DEG 16' 14" E .69 FT; S 9.87 FT; W 100 FT TO BEG. AREA 0.965 AC.
270440055	COM N 89 DEG 13' 19" E 976.89 FT & N 28.64 FT FR SW COR. SEC. 31, T8S, R3E, SLB&M.; N 89 DEG 11' 37" E 118.13 FT; N 0 DEG 46' 41" W 439.91 FT; N 89 DEG 13' 19" E 99.7 FT; N 0 DEG 47' 13" W 424.24 FT; S 89 DEG 19' 4" W 217.76 FT; S 0 DEG 46' 41" E 864.57 FT TO BEG. AREA 3.315 AC.
270440058	COM N 89 DEG 13' 19" E 343.776 FT & N 28.325 FT FR SW COR. SEC. 31, T8S, R3E, SLB&M.; N 0 DEG 15' 48" W 870.94 FT; S 80 DEG 14' 37" E 27.49 FT; N 89 DEG 19' 4" E 598.27 FT; S 0 DEG 46' 41" E 864.57 FT; S 89 DEG 11' 37" W 633.12 FT TO BEG. AREA 12.493 AC.
270440043	COM N 28.38 FT & E 27.87 FT FR SW COR. SEC. 31, T8S, R3E, SLB&M.; N 0 DEG 15' 48" W 538.26 FT; ALONG A CURVE TO L (CHORD BEARS: N 5 DEG 3' 46" W 172.02 FT, RADIUS = 1028 FT); ALONG A CURVE TO R (CHORD BEARS: N 5 DEG 3' 46" W 162.65 FT, RADIUS = 972 FT); N 0 DEG 14' 46" E 6.96 FT; N 89 DEG 38' 59" E 87.37 FT; N 89 DEG 38' 59" E 227.75 FT; S 80 DEG 14' 37" E 29.31 FT; S 866.71 FT; W 252.64 FT; S 0 DEG 15' 48" E 5.04 FT; S 89 DEG 13' 27" W 59.42 FT TO BEG. AREA 6.395 AC.
290500089	COM S 37.6 FT & W 1489.42 FT FR N 1/4 COR. SEC. 6 T9S R3E SLB&M.; E 187.21 FT; S 0 DEG 16' 46" E 703.32 FT; N 89 DEG 37' 51" E 11.78 FT; S 259.81 FT; W 202.42 FT; N 963.04 FT; E 187.21 FT TO BEG. AREA 4.257 AC.
290500105	COM S 406.9 FT & W 1489.36 FT FR NW COR. SEC. 6, T9S, R3E, SLB&M.; W 110.48 FT; N 396 FT; E 110.48 FT; S 396 FT TO BEG. AREA 1.004 AC.
290500104	COM W 1507 FT & N 1650 FT FR SE COR. OF NW 1/4 SEC. 6, T9S, R3E, SLB&M.; N 594 FT; W 110 FT; N 396 FT; W 110 FT; S 990 FT; E 220 FT TO BEG. AREA 4.000 AC.
290500038	COM 1727 FT W & 1650 FT N OF SE COR OF NW1/4 SEC 6, T9S, R3E, SLM; N 990 FT; W 220 FT; S 990 FT; E 220 FT TO BEG. 5 ACRES.
290500036	COM. 4.6875 CHS E OF NW COR OF LOT 4, SEC 6, T 9 S, R 3 E, SLB&M; E 5.7525 CHS; S 104.34 RODS; W 5.7525 CHS; N 104.34 RODS TO BEG. AREA 15 ACRES M OR L.
290500034	COM E 28 FT FR NW COR SEC 6, T9S, R3E, SLM; E 280.88 FT; S 26.08 CHS; W 275.706 FT; N 10'20"W 1721.288 FT TO BEG. AREA 10.99 ACRES.

270440023	COM AT FENCE INTERSEC ON SWLY SIDE OF S FIELD ROAD S 843.858 FT & E 1749.072 FT (BASED ON UT ST COORDINATE SYSTEM, CEN ZONE) FR W1/4 COR SEC 31, T8S, R3E, SLM; S 1 54' 29" W ALONG FENCE LINE 645.22 FT TO FENCE LINE ON NELY SIDE OF S FIELD CANAL; N 48 07' 24" W ALONG SD FENCE LINE 105.73 FT; N 49 23' 49" W ALONG SD FENCE LINE 30 FT; N 1 26' 16" E 631.87 FT TO SD FENCE LINE ON SWLY SIDE OF SD ROAD; S 54 19' 30" E ALONG SD FENCE LINE 131.88 FT TO BEG. AREA 1.56 AC.
270440027	COM S 843.858 FT & E 1749.072 FT (BASED ON UT ST COORDINATE SYSTEM, CEN ZONE) FR W 1/4 COR SEC 31, T8S, R3E, SLM; S 57-39'51"E 200 FT; S 1-54'29"W 500 FT; N 57-39'51"W 200 FT; N 1-54'29"E 500 FT TO BEG. AREA 1.98 ACRES. DEFECTIVE DESCRIPTION
270440020	COM S 950.84 FT & E 1918.06 FT (BASED ON UT ST COORDINATE SYSTEM, CEN ZONE) FR W 1/4 COR SEC 31, T8S, R3E, SLM; S 57-39'51"E 74.69 FT; S 59-20'55"E 39.12 FT; S 74-27'32"E 79.76 FT; S 73-40'45"E 79.91 FT; S 10'20"E 856.84 FT; N 48-46'10"W 438.21 FT; N 16-52'35"E 30 FT; N 49-21'26"W 161.42 FT; N 1-54'29"E 145.22 FT; S 57-39'51"E 200 FT; N 1-54'29"E 500 FT TO BEG. AREA 5.44 ACRES.
270440019	COM AT PT ON NLY SIDE OF ROAD E ALONG SEC LINE 1599.42 FT & N PERPEN TO SD SEC LINE 33 FT FR SW COR SEC 31, T8S, R3E, SLM; N 860.52 FT TO FENCE LINE; E ALONG SD FENCE LINE 52.20 FT TO FENCE LINE; ALONG SD FENCE LINE N 16'E 285.18 FT TO FENCE LINE ON SWLY SIDE OF CANAL; S 48 24'E ALONG SD FENCE LINE 328.48 FT; S 466.61 FT; W 189 FT; S 461 FT TO SD NLY SIDE OF ROAD; W ALONG SD ROAD 110.17 FT TO BEG. AREA 5 ACRES.
270440008	COM 1709.59 FT E & .50 CH N OF SW COR SEC 31, T8S, R3E, SLM; E 189.37 FT; N 461 FT M OR L; W 189 FT; S 461 FT TO BEG. AREA 2 ACRES.
270440010	COM. AT PT ON N SIDE OF COUNTY ROAD (8800 S) WHICH PT IS E ALONG SEC LINE 1898.54 FT & N PERPEN TO SD SEC LINE 33 FT FR SW COR SEC 31, T 8 S, R 3 E, SLM; N 927.58 FT TO A FENCE; S 48 24' E 361.70 FT; S 37' W ALONG FENCE LINE 687.56 FT TO A FENCE LINE 687.56 FT TO A FENCE COR AT N SIDE OF SD COUNTY ROAD; W 263 FT TO BEG. AREA 4.88 ACRES.
522360001	LOT 1, PLAT A, STOTT ACRES SUB.
290500033	COM S 42.56 RDS FR NE COR LOT 3, SEC 6, T9S, R3E, SLM; W 264 FT; S 5.02 FT; S 89 DEG 37'51"W 1023.02 FT; S 331.59 FT; E 78 RDS; N 20.80 RDS TO BEG. AREA 9.94 ACRES.
290500022	COM. 42.56 RDS S OF THE NE COR OF NW1/4 OF SEC 6, T 9 S, R 3 E, SLM; N 10 RDS; W 16 RDS; S 10 RDS; E 16 RDS TO BEG. AREA 1.00 ACRE.
290500078	COM S 25.46 FT & W 349.08 FT FR N 1/4 COR. SEC. 6, T9S, R3E, SLB&M.; N 89 DEG 22' 2" E 313.55 FT; S 515.24 FT; W 228.07 FT; S .54 FT; W 85.47 FT; N 512.32 FT TO BEG. AREA 3.697 AC.
290500077	COM S 28.968 FT & W 667.061 FT & N 89 DEG 22' 0" E 631.172 FT & S 515.242 FT & W 228.073 FT FR N 1/4 COR. SEC. 6, T9S, R3E, SLB&M.; S 170.023 FT; S 89 DEG 37' 58" W 85.45 FT; N 170.023 FT; E 85.45 FT TO BEG. AREA 0.333 AC.
522360003	LOT 3, PLAT A, STOTT ACRES SUB.
522360002	LOT 2, PLAT A, STOTT ACRES.
270440017	COM N 430.11 FT & E 150.63 FT FR S 1/4 COR. SEC. 31, T8S, R3E, SLB&M.; N 0 DEG 20' 28" W 300 FT; S 89 DEG 16' 47" W 435.6 FT; S 0 DEG 20' 28" E 300 FT; N 89 DEG 16' 47" E 435.6 FT TO BEG. AREA 3.000 AC.
522360500	NO LEGAL DESCRIPTION FOUND (STREET ON BOOK 52 PAGE 236)
270440028	COM N 966.60 FT & E 147.43 FT FR S1/4 COR SEC 31, T8S, R3E, SLM; S 89 DEG 16'47"W 650.43 FT; N 16'49"W 610.73 FT; S 65 DEG 20'29"E 341.86 FT; S 56 DEG 16'23"E 410.28 FT; S 20'28"E 232.21 FT TO BEG. AREA 6.54 ACRES.

350890500	NO LEGAL DESCRIPTION FOUND (STREET ON BOOK 35 PAGE 89)
270440016	COM N 23.19 FT & W 281.23 FT FR S 1/4 COR. SEC. 31, T8S, R3E, SLB&M.; N 0 DEG 18' 4" W 401.47 FT; N 89 DEG 16' 47" E 217 FT; S 0 DEG 19' 16" E 401.47 FT; S 89 DEG 16' 47" W 217.14 FT TO BEG. AREA 2.000 AC.
290500090	COM E 16.5 FT FR N 1/4 COR. SEC. 6, T9S, R3E, SLB&M.; E 207.9 FT; S 216.31 FT; N 89 DEG 59' 42" W 186.13 FT; N 0 DEG 22' 27" W 8.39 FT; W 21.72 FT; N 207.9 FT TO BEG. AREA 1.028 AC.
290500091	COM S 18.38 FT & E 223.83 FT FR N 1/4 COR. SEC. 6, T9S, R3E, SLB&M.; N 89 DEG 14' 0" E 229.83 FT; S 0 DEG 51' 17" E 201.05 FT; N 89 DEG 59' 42" W 229.33 FT; N 1 DEG 1' 0" W 197.97 FT TO BEG. AREA 1.051 AC.
290500095	COM S 216.29 FT & E 38.27 FT FR N 1/4 COR. SEC. 6 T9S R3E SLB&M.; S 89 DEG 59' 42" E 418.36 FT; N 0 DEG 51' 17" W 201.04 FT; N 89 DEG 22' 43" E 240.11 FT; S 0 DEG 10' 46" E 205.42 FT; S 0 DEG 54' 23" E 406.38 FT; S 0 DEG 33' 37" E 695.82 FT; S 89 DEG 9' 38" W 662.131 FT; N 0 DEG 22' 27" W 1113.66 FT TO BEG. AREA 17.906 AC.
290500113	COM S 22.9 FT & W 689.7 FT FR E 1/4 COR. SEC. 6, T9S, R3E, SLB&M.; S 0 DEG 10' 0" W 9.9 FT; N 88 DEG 42' 1" E .64 FT; S 0 DEG 34' 29" E 446.5 FT; N 89 DEG 21' 0" W 1955.42 FT; N 0 DEG 36' 30" E 461.33 FT; S 89 DEG 48' 30" E 666.1 FT; N 0 DEG 20' 0" E 868.37 FT; W 217.2 FT; N 0 DEG 53' 0" E 198.75 FT; S 89 DEG 47' 0" E 215.4 FT; N 0 DEG 10' 0" E 224.53 FT; S 89 DEG 9' 38" W 17.49 FT; N 0 DEG 33' 37" W 695.82 FT; N 0 DEG 54' 23" W 406.38 FT; N 0 DEG 10' 46" W 205.42 FT; N 89 DEG 22' 43" E 35.17 FT; N 0 DEG 10' 0" E 27.06 FT; N 89 DEG 41' 0" E 310 FT; S 616.5 FT; E 297 FT; N 618.14 FT; N 89 DEG 41' 0" E 50 FT; S 0 DEG 18' 30" W 2650.55 FT; S 89 DEG 41' 0" E 625.5 FT TO BEG. AREA 57.741 AC.
350890002	COM AT SE COR LOT 2, PLAT A, BARTHOLOMEW SUB; N 47.606 FT & E 873.964 FT FR S 1/4 COR SEC 31, T8S, R3E, SLM; THENCE S 89 DEG 08'38"W 104.59 FT; N 02 DEG 14'17"E 400.29 FT; S 89 DEG 08'38"W 586.69 FT; N 23'04"W 286.447 FT; N 89 DEG 36'56"E 704.530 FT; S 02 DEG 14'17"W 681.336 FT TO BEG. AREA 5.51 ACRES.
350890001	LOT 1, PLAT A, BARTHOLOMEW SUB.
270470029	COM N 14.7 FT & W 875.43 FT FR SE COR. SEC. 31, T8S, R3E, SLB&M.; N 0 DEG 26' 21" W 1074.43 FT; N 87 DEG 9' 48" W 484.04 FT; S 0 DEG 26' 21" E 348.12 FT; N 76 DEG 18' 38" W 129.9 FT; N 67 DEG 36' 52" W 293.12 FT; S 2 DEG 3' 50" W 906.83 FT; N 89 DEG 9' 3" E 919.01 FT TO BEG. AREA 19.991 AC.
350890003	COM SW COR LOT 3, PLAT A, BARTHOLOMEW SUB; THENCE N 23'04"W 399.72 FT; N 89 DEG 08'38"E 586.69 FT; S 02 DEG 14'17"W 400.29 FT; S 89 DEG 08'38"W 568.38 FT TO BEG. AREA 5.30 ACRES.
250690098	COM N 89 DEG 6' 57" E 966.62 FT & N 2096 FT FR S 1/4 COR. SEC. 36, T8S, R2E, SLB&M.; N 15 DEG 54' 48" E 226.96 FT; S 89 DEG 56' 6" W 477.71 FT; S 22 DEG 45' 0" W 231.92 FT; S 89 DEG 33' 53" E 505.19 FT TO BEG. AREA 2.439 AC.
250690110	COM S 270.39 FT & W 2077.1 FT FR E 1/4 COR. SEC. 36, T8S, R2E, SLB&M.; N 89 DEG 57' 11" E 496.73 FT; S 15 DEG 54' 47" W 103.06 FT; S 89 DEG 48' 19" W 506.52 FT; N 20 DEG 44' 40" E 107.39 FT TO BEG. AREA 1.147 AC.