

2146014

BK 3974 PG 446

E 2146014 B 3974 P 446-447
RICHARD T. MAUGHAN
DAVIS COUNTY, UTAH RECORDER
02/17/2006 11:06 AM
FEE \$16.00 Pgs: 2
DEP RTT REC'D FOR JOSEPH DELONG
E 2146014 B 3974 P 446-447

RETURNED
FEB 17 2006

Mail tax notice to:
Joseph and Lilian DeLong
7382 South 1025 East
South Weber, Utah 84405

SE 28 5A-1W

QUIT CLAIM DEED

JOSEPH S. DELONG and LILIAN B. DELONG, Grantors, of Davis County, Utah, hereby QUIT CLAIM to:

JOSEPH S. DELONG and LILIAN B. DELONG, Trustees of the DeLong Revocable Living Trust, dated the 15 day of February, 2006,

of Davis County, Utah, Grantees, for the sum of ten dollars (\$10.00) and other good and valuable consideration, receipt herein acknowledged, the following described tract of land in Davis County, Utah, more particularly described as follows:

Beginning at a point 700.3 feet West and North 5° 46' 30" West 350.10 feet and North 83° 52' 30" West 322.36 feet and South 0° 33' 30" East 174.82 feet from the Southeast corner of Section 28, Township 5 North, Range 1 West, Salt Lake Meridian; thence South 0° 33' 30" East 174.82 feet, thence North 83° 52' 30" West 254.02 feet; thence North 174.81 feet; thence South 83° 52' 30" East 252.62 feet to point of beginning.

13-021-0093

Together with a right of way described as follows:


Right of Way for Road purposes 24.75 feet in width. Beginning at a point West 700.3 feet, North 5° 46' 30" West 350.10 feet and North 83° 52' 30" West 322.36 feet and South 0° 33' 30" East 349.64 feet and North 83° 52' 30" West 254.02 feet and West 12.375 feet from the Southeast corner of Section 28, Township 5 North, Range 1 West, Salt Lake Base and Meridian, U.S. Survey, which is the point of beginning and running thence North 568 feet, more or less, to the South right of way of an existing street.

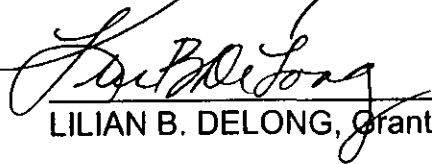
Also: Beginning at a point 700.3 feet West and North 5° 46' 30" West 350.1 feet and North 83° 52' 30" West 573.05 feet and South 174.81 feet from the Southeast corner of Section 28, Township 5 North, Range 1 West, Salt Lake Meridian; and running thence South 174.81 feet; thence North 83° 52' 30" West 12.45 feet; thence North 174.81 feet; thence South 83° 52' 30" East 12.45 feet to the point of beginning.

Also: Beginning at a point 1055.53 feet West from the Southeast corner of Section 28, Township 5 North, Range 1 West, Salt Lake Meridian; and running thence North 0° 33' 30" West 38.46 feet, more or less, to the Southwest corner of the property conveyed in 358 622; thence North 83° 52' 30" West 265.18 feet; thence South 54.96 feet, more or less, to the Section line; thence East 264.47 feet, more or less, along Section line to the point of beginning.

Land Serial No. 13-021-0093

WITNESS the hand of said Grantors this 15 day of February, 2006.





JOSEPH S. DELONG, Grantor


LILIAN B. DELONG, Grantor

STATE OF UTAH)
 : ss.
COUNTY OF WEBER)


PERSONALLY APPEARED before JOSEPH S. DELONG and LILIAN B. DELONG, this 15th day of Feb, 2006, who duly acknowledged to me that they are the signers of the within instrument and that they executed the same.





NOTARY PUBLIC

2753198
BK 5807 PG 991

 Davis County Government REDI Web Land Information System							
Home	Documents	Parcels	Addresses	Surveys	Tie Sheets	Township Reference	Recent
Abstract	Assessment	Legal	Vesting	Entry Numbers			
Serial Number: 13-021-0004 - Search Again							
BEG 700.3 FT W & N 5°46'30" W 79.85 FT & N 83°52'30" W 185.91 FT FR NE COR SEC 33-T5N-R1W, SLM; TH N 0°33'30" W 266.25 FT; TH N 83°52'30" W 161.18 FT; TH S 0°33'30" E 266.25 FT TH S 83°52' E 161.18 FT TO THE POB. CONT. 1.00 ACRE. TOGETHER WITH R/W							

RECEIPT							
07/10/2013 01:00:01 PM							
User: ckg							
Client/Vendor: BONNEVILLE SUPERIOR							
IP Address: 199.253.19.1							
Item:	REDI Web Page Request	1	x	\$0.10			
Detail:	Parcel Legal Description Screen; Serial Number: 130210004						
				Total:	\$0.10		
<p>You will be billed according to the information listed on this receipt (and any other receipts on this page). Please note that requesting additional information from the webserver (such as by clicking on any links, or by clicking your browser's "Refresh" button) may result in additional charges.</p>							
<p>Pursuant to the Davis County Internet Connection User's Agreement: Davis County does not guarantee the fitness of the data on this website for any public or private purpose, nor shall it be liable for any damage, loss, or injury suffered due to any errors, omissions, or untimely data entry in any county databases. Your use of this website implies that you have read, accepted, and signed the Davis County Internet Connection Users Agreement. If you have not read, accepted, and signed this agreement, or if you do not know if you have read, accepted, and signed this agreement, please discontinue any usage of this website and contact Davis County Information Systems.</p>							