

E 219917 B 4113 P 251-252 2-1
RICHARD T. HAUGHAN
DAVIS COUNTY, UTAH RECORDER \$13
05/08/2006 10:04 AM
FEE \$13.00
DEF RT REC'D FOR WEBER BASIN WATER
CONS DIST

2199917
BK 4113 PG 251

WEBER BASIN WATER CONSERVANCY DISTRICT
APPLICATION FOR REALLOCATION OF CLASS D ALLOTMENT

ROCKY MOUNTAIN SUPPLY INC.

The following first described lands have been allotted 2.1 NON-PROJECT acre-feet of water by Petition and Order recorded in Book 2902, Page 34. Reallocation and Order Recorded in Book , Page , Transfer and Order recorded in Book , Page , records of DAVIS County, Utah. Such lands have since the Petition and order been divided into additional separate ownerships by reason whereof the 2.1 NON-PROJECT acre-feet of water now allotted thereto and the lien created thereby should be reallocated to the lands more particularly described under "Descriptions of Lands with Quantities as Reallocated". The undersigned, Secretary of Weber Basin Water Conservancy District, accordingly hereby applies to the Board of Directors of such District for such reallocation and requests that a time and place for hearing upon this application be fixed, and notice thereof be given to all interested parties in the manner provided by the Rules and Regulations of the District

FIRST DESCRIBED LANDS

09-050-0005 ROCKY MTN SUPPLY INC 2.1 NON-PROJECT AC
BEG AT A PT S 89°52' E 366' ALG THE SEC LN FR THE NW COR OF SEC 10, T4N, R1W, SLM & RUN TH 89°52' E 75' ALG THE SEC LN; TH S 0°22' W PARALLEL TO THE W SEC LN 411 12' TO THE N LN OF HWY, TH N 79°58' W 76.08' ALG THE N LN OF SD HWY, TH N 0°22' E 398 02' TO POB. CONT 0.69 ACRES TOGETHER WITH AND SUBJECT TO A ROW DESC IN 702-482


DESCRIPTIONS OF LANDS WITH QUANTITIES AS REALLOCATED

09-050-0085 MOHAMMED H SADEGHI 1.1 NON-PROJECT
BEG AT A PT S 89°52' E 366' ALG THE SEC LINE FR THE NW COR OF SEC 10, T4N, R1W, SLM, US SURVEY & RUN S 89°52' E 75' ALG THE SEC LN, TH S 0°22' W PARA TO THE W SEC LN 216.2', TH N 79°58' W 76 08', TH N 0°22' E 203 02' TO THE POB. TOGETHER WITH A DESC ROW CONT 0 32 ACRES


09-050-0086 AARON CARLINI 1.0 NON-PROJECT
BEG AT A PT S 89°52' E 441' ALG THE SEC LN & S 0°22' W PARA TO THE W SEC LN 216 2' FR THE NW COR OF SEC 10, T4N, R1W, SLM, US SURVEY & RUN TH S 0°22' W 195' TO THE N LN OF A HWY, TH N 79°58' W 76.08' ALG THE N LN OF SD HWY, TH N 0°22' E 195', TH S 79°58' E 76 08' TO THE POB TOGETHER WITH AND SUBJECT TO A ROW DESC IN BOOK 702 PG 482 CONT 0.37 ACRES

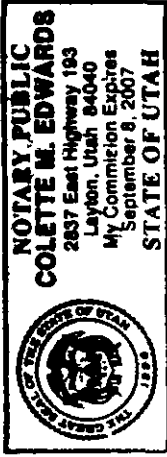
Dated MAY 26, 2006

STATE OF UTAH }
SS }
COUNTY OF DAVIS }


Weber Basin Water Conservancy District
Tadge I. Flint

On this 26 day of MAY, 2006, personally appeared before me TADGE I. FLINT, known by me to be Secretary of the Weber Basin Water Conservancy District, the signer of the above instrument, who duly acknowledged to me that he executed the same.


Residing at _____
My commission expires _____
Collette M. Edwards, Notary Public



ORDER ON APPLICATION


Application having been made for the reallocation of 2.1 NON-PROJECT acre-feet of water and the lien created by the allotment thereof as described in the above application, which application is in proper form, and all parties interested in such allotment having been given notice thereof and of the time and place of hearing thereon, and after hearing by the Board of Directors of Weber Basin Water Conservancy District, it is hereby determined that the granting of such application is in the best interest of the District, and it is hereby ORDERED that such application be granted under the same terms and conditions as in the original Petition and Order for allotment of water (which by reference are deemed incorporated herein), except that the water shall hereafter be allotted to the lands above described as set forth under the heading "Descriptions of lands with Quantities as Reallocated", and the lien created by such original petition and order is transferred to and is pro-rated among and shall hereafter attach to the several tracts described under the heading "Descriptions of Lands with Quantities as Reallocated", in the proportion to which the water reallocated to each tract bears to the total water reallocated hereunder to all such tracts.

Dated MAY 26, 2006


WEBER BASIN WATER CONSERVANCY DISTRICT

ATTEST:

Tadge I. Flint

By 
Charlene M. McConkie, President

I hereby certify that the above is a true copy of Application for Reallocation and Order entered thereon by the Board of Directors of Weber Basin Water Conservancy District.


Secretary of Weber Basin Water Conservancy District
Tadge I. Flint

