

24037

A F F A D A V I T

I, DENNIS H. JENSEN, do hereby certify that I am a Registered Utah Land Surveyor, holding license #4495 and that I prepared a subdivision plat for Plat "A", Springcreek Subdivision, in Provo, Utah as shown on the recorded map recorded MARCH 2, 1981. I further certify that the Section tie and the State Plane Coordinates which are shown on the recorded plat are incorrect, the Section tie should read as follows:

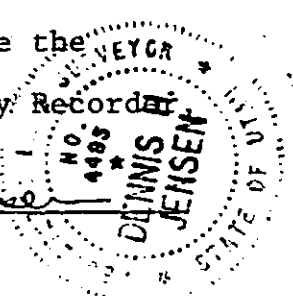
Commencing at a point located North 89°19'18" East along the Section line 206.53 feet and North 1411.50 feet from the South one-quarter corner of Section 7, Township 7 South, Range 3 East, Salt Lake Base and Meridian.

The incorrect State Plane Coordinates should be changed to the following used designation:

Point	Y	X
A	687677.69	1959504.38
B	687679.20	1959277.85
C	687847.54	1959277.18
D	687844.35	1959403.65
E	687865.09	1959403.30
F	687862.59	1959502.95

I hereby make this correcting entry and hereby cause the same to be recorded in the Office of the Utah County Recorder, Utah County, Utah

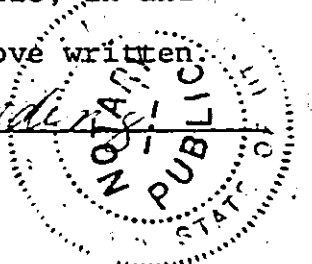
Dennis H. Jensen



DATED: August 18, 1981

Subscribed and sworn to before me, a Notary Public, in and for the State of Utah, on this, the day just above written.

Ruby Harding



My Commission Expires: 3-18-82

Residing at: Provo Utah

BOOK 1931 PAGE 853

24037

RECORDED AT THE REQUEST OF
Dennis H. Jensen

1981 AUG 19 AM 10:46

UTAH COUNTY RECORDER
DEPUTY
PR ABS JHD

Quakley & Quakley
261 S. 1200 St.
Provo, Utah
84057

24037

A F F A D A V I T

I, DENNIS H. JENSEN, do hereby certify that I am a Registered Utah Land Surveyor, holding license #4495 and that I prepared a subdivision plat for Plat "A", Springcreek Subdivision, in Provo, Utah as shown on the recorded map recorded MARCH 2, 1981. I further certify that the Section tie and the State Plane Coordinates which are shown on the recorded plat are incorrect, the Section tie should read as follows:

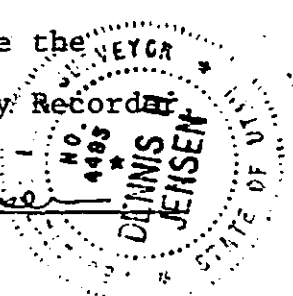
Commencing at a point located North 89°19'18" East along the Section line 206.53 feet and North 1411.50 feet from the South one-quarter corner of Section 7, Township 7 South, Range 3 East, Salt Lake Base and Meridian.

The incorrect State Plane Coordinates should be changed to the following used designation:

Point	Y	X
A	687677.69	1959504.38
B	687679.20	1959277.85
C	687847.54	1959277.18
D	687844.35	1959403.65
E	687865.09	1959403.30
F	687862.59	1959502.95

I hereby make this correcting entry and hereby cause the same to be recorded in the Office of the Utah County Recorder, Utah County, Utah

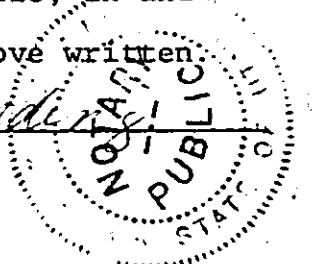
Dennis H. Jensen



DATED: August 18, 1981

Subscribed and sworn to before me, a Notary Public, in and for the State of Utah, on this, the day just above written.

Ruby Harding



My Commission Expires: 3-18-82

Residing at: Provo Utah

BOOK 1931 PAGE 853

24037

RECORDED AT THE REQUEST OF
Dennis H. Jensen

1981 AUG 19 AM 10:46

UTAH COUNTY RECORDER
DEPUTY
PR ABS JHD

Quailby & Quince
261 S. 1200 St.
Provo, Utah
84057