

beginning at a point 25 feet North of the Southwest corner of Lot four (4), Block eleven (11), Plat "A" Salt Lake City Survey, and running thence North 40 feet; thence East 150 feet; thence South 40 feet; thence West 150 feet, to the place of beginning. Together with a Right of Way over the following, as far as same affects and is appurtenant to the above described property, to-wit: Commencing at a point 150 feet East of the Southwest corner of said Lot 4, and running thence North 290 feet; thence East 10 feet; thence North 40 feet; thence East 33 feet; thence South 40 feet; thence West 2 feet; thence South 290 feet; thence West 15 feet; to the place of beginning.

Witness the hand of said Grantor this 26th day of October, A.D. 1908.

Witness: H. A. Keyworth

G. M. Sullivan

State of Utah } ss.

County of Salt Lake }
 On this 26th day of October, A.D. 1908, personally appeared before me, the undersigned Notary Public, H. A. Keyworth, who duly acknowledged to me that he executed the foregoing deed as Grantor.



Hannah Egan
 Notary Public.

My commission expires Aug. 12, 1912

Recorded at request of S. M. Taylor, Oct. 26, 1908, at 12.47 P.M. in '70' of Records, Pages 248-9

Abstracted in 69 Page 15, Enc 41. Recording Fee Paid 90¢

(Signed) P. O. Perkins, Recorder, Salt Lake County, Utah, By E. P. Palmer, Deputy.

#241431

Quit-Claim Deed.

Salt Lake City, a municipal corporation of Salt Lake County and State of Utah, Grantor, hereby quit-claims to Laura M. Lee of Salt Lake County, for the sum of Thirty-two ⁰⁰/₁₀₀ (\$32.00) Dollars, the following described tract of land in Salt Lake City, Salt Lake County, and State of Utah, to-wit:

Part Lot 3, Block 41, Plat 8, Salt Lake City Survey. Being all that part of the tract 37 ⁰⁰/₁₀₀ feet of the South 1/2 of said Lot 3, Block 41, Plat 8, Salt Lake City Survey occupied or claimed as a right of way for the Jordan and Salt Lake City Canal, excepting and reserving from this conveyance the right to enter said premises at any and all times for the purpose of inspecting, repairing and maintaining the conduit constructed in lieu of said canal.

In Witness Whereof, said grantor has caused its name to be signed to this deed and the same to be executed and delivered in its behalf by its Mayor, and its corporate seal to be hereunto affixed, and these presents to be countersigned by its Recorder, the 17th day of July, A.D. 1908.



Countersigned: City Recorder of Salt Lake City.


In the presence of B. S. Rince

Salt Lake City Corporation,
 By J. S. Bransford Its Mayor.

United States of America.

State of Utah, } ss.

County of Salt Lake. }
 On the 17th day of July, A.D. 1908, personally appeared before me, J. S. Bransford, who, being by me duly sworn, did say that he is the Mayor of Salt Lake City, the grantor in the above and foregoing instrument, and that said grantors name was signed thereto by him as such Mayor in behalf of said grantor, by resolution and authority of the City Council of said Salt Lake City passed the 15th day of July 1908, and said J. S. Bransford, as Mayor as aforesaid, acknowledged to me that said corporation executed the same.



B. S. Rince

Notary Public.

Recorded at request of Clara M. Lee, Oct. 26, 1908, at 3:49 P.M. in 70th of Records, Pages 249-50 Abstracted in "B" Page 139, Line 1.
(Signed) P. O. Perkins, Recorder, Salt Lake County, Utah, By J. S. May, Deputy.

70
RS

#241445
Warranty Deed.

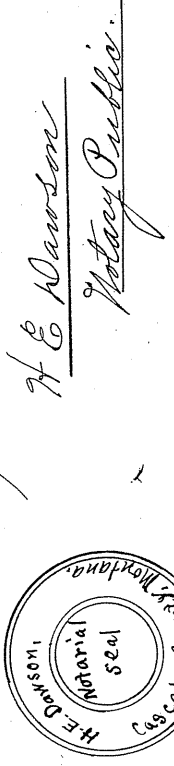
N. H. Grambling and Amy A. Grambling, his wife, of Salt Lake City and County, State of Utah, and Maria S. Lockway, of San Soules, County of Cascade, Montana grant hereby convey and warrant to A. S. Heber, grantee of Belt, Cascade County, Montana for the sum of Five, (\$5.00) Dollars, the following described tracts of land in Salt Lake City and County, State of Utah:

All of Lots Four (4) and Five (5), Block Elm (2), Perkins Street Addition; being a Subdivision of Lot 1920, Block 15, Five Acre Plat "A", Big Field Survey; Subject to taxes for

the year 1908 and all special assessments, ^{30th day of April, A.D. nineteen hundred and eight.}


(Witness, the hands of said grantors, this 27th day of April, A.D. nineteen hundred and eight.
N. H. Grambling
Amy A. Grambling
By J. H. Grambling her attorney in fact
Maria S. Lockway

H. E. Dawson } ss.
State of Montana }
County of Cascade }
On the 30th day of April A.D. nineteen hundred and eight personally appeared before me Maria S. Lockway the signor of the above instrument, who duly acknowledged to me that she executed the same.



My commission expires Oct 16th 1908
State of Montana, } ss.
County of Lewis and Clark, }

On the 30th day of April A.D. 1908, personally appeared before me N. H. Grambling, and Amy A. Grambling, his wife, by N. H. Grambling, her attorney in fact; the signors of the within instrument, who duly acknowledged to me that they executed the same, and N. H. Grambling acknowledged to me that he executed the same as attorney in fact for Amy A. Grambling as well as individually for himself. the said N. H. Grambling claiming to have power of attorney of record from Amy A. Grambling



H. S. Heppner
Notary Public.
My commission expires April 21st 1910
Recorded at request of N. H. Grambling, Oct. 26, 1908, at 4:55 P.M. in 70th of Records, Page 250
Abstracted in "B34" Page 223, Line 10.
Recording Fee Paid \$1.00
(Signed) P. O. Perkins, Recorder, Salt Lake County, Utah, By L. P. Palmer, Deputy.

70
RS

#241542
Quit Claim Deed.

Harrict Johnson grantor of Warisville, County of Heber, State of Utah, hereby Quit Claims to Heber Cross grantee of Ogden, Heber County, State of Utah, for the sum of five hundred (\$500.00) Dollars, the following described tract of land in Salt Lake County, State of Utah:

One undivided one-fourth (1/4) interest in and to that certain piece or parcel of land and premises commencing at the North-west corner of Lot Three (3), in Block Twenty-one (21), Plat "E" of Salt Lake City Survey, and running thence South along the West line of said Lot one hundred Six and Eighty-three hundredths (06.83) feet, thence East eighty-four and Seventy-five hundredths (84.75) feet, to center Street, thence north 24° West along the East line of said Lot and bordering on said Street one hundred Sixteen and ninety-four hundredths (116.94) feet to the North-east corner of said Lot; thence West thirty seven and fifty-nine hundredths (37.59) feet to the place of commencement together with