

E 2614866 B 5352 P 67-75
RICHARD T. MAUGHAN
DAVIS COUNTY, UTAH RECORDER
09/07/2011 08:42 AM
FEE \$0.00 Pgs: 9
DEP RTT REC'D FOR BOUNTIFUL CITY

After Recording, Please Return to:
Kyle C. Fielding, Esq.
175 S. Main, Suite 300
Salt Lake City, Utah 84111

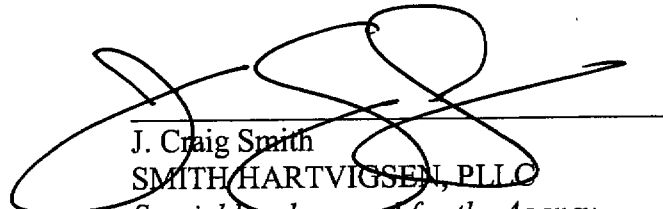
RETURNED
SEP 07 2011

Notice of Adoption of Amendment to Neighborhood Development Project Area Plan

Pursuant to the Utah Code Annotated § 17C-4-107(1), the Redevelopment Agency of Bountiful City, Utah, gives notice that on August 9, 2011, the Bountiful City Council adopted by ordinance an **Amendment to the C.B.D. Neighborhood Development Project Area Plan**. The description of the land within the project area is attached as **Exhibit A**. A list of parcel numbers is attached as **Exhibit B**.


Dated this September 6, 2011.


Redevelopment Agency of Bountiful City, Utah



J. Craig Smith
SMITH/HARTVIGSEN, PLLC
Special legal counsel for the Agency

SUBSCRIBED AND SWORN THIS 6th day of September, 2011.





Notary Public

Exhibit A

Beginning at the southwest corner of Block 4, Plat A, Bountiful Townsite survey. Said point of beginning is also N 89°38'33" E 34.96 ft., along the Section line, S 0°11'26" E 483.71 ft. along the westerly line of an existing street (400 East Street) and S 89°44'04" W 2220.30 ft. along the northerly line of an existing street (500 South Street) from the northeast corner of Section 30, T.2N, R.1E, SLB&M and running thence S 0°36'11" E 1,006.1 ft., more or less, along the easterly line of an existing street (Main Street) to a point on the south line of the property owned by Davis County and occupied by the Davis County Library South Branch; thence along said south line N 89°06'45" E 250.00 ft.; thence Due South 330.00 ft.; thence S 77°35'21" W 353.3 ft. more or less to a point S 85°34' E 363 ft., more or less, from the northeast corner of Lot 30 of Park View Subdivision; thence N 85°34' W 363 ft., more or less, along property lines to said northeast corner of Lot 30, thence N 85°34' W 100 ft., more or less, along the northerly line of said Lot 30 to a point 2.5 ft. S 0°09'34" W of the southwest corner of Carriage Crossing Condominiums Phase 3; thence N 0°09'34" E 2.5 ft. along the extended westerly line of said Carriage Crossing Condominiums Phase 3 to the southwest corner of said Phase 3; thence Westerly, northerly, easterly, and northerly four (4) courses along the westerly boundary of amended Carriage Crossing Condominiums Phase 7 as follows: N 85°51'00" W 181.53 ft., N 0°02'20" W 74.71 ft., N 89°34'20" E 159.36 ft., and N 0°09'34" E 616.99 ft.; thence leaving said Phase 7, N 0°09'34" E 125ft., more or less, to the centerline of Mill Creek; thence westerly nine courses along said centerline of Mill Creek as follows: N 65°43'56" W 167.48 ft., S 0°09'34" W 11.81 ft., S 64°22'34" W 94.41 ft., N 81°08'26" W 162.7 ft., N 67°22'26" W 88.10 ft., S 59°27'34" W 87 ft., S 86°28'34" W 130.6 ft., N 72°24'26" W 42.40 ft., N 88°51'26" W 89.60 ft., to the easterly line of an existing street (200 West Street); thence Westerly along said centerline of Mill Creek 560 ft., more or less, to the southwest corner of property recorded in Book 926, Page 1029, Entry No. 630514 of Davis County records; thence N 0°18' W 301.53 ft. along the property line to the northwest corner of said property; thence S 89°41'14" W 1253 ft., more or less, along the southerly line of an existing street (500 South Street) to the southeast corner of intersection at 500 West Street and 500 South Street; thence S 0°00'04" E 2505 ft., more or less, along the easterly line of an existing street (500 West Street) to the southeast corner of intersection at 500 West Street and 1250 South Street; thence N 89°56' E 400.00 ft. along the southerly line of an existing street (1250 South Street); thence S 0°07' E 686.28 ft. along the westerly line of Meadow Lane Subdivision Plat E and a westerly line of the Corporation of the Presiding Bishop property located in Book 344, Page 539, Entry No. 298731 of Davis County records; thence S 89°56' W 101.72 ft. along a northerly line of said Presiding Bishop property; thence S 0°07' E 198 ft. along a westerly line of said Presiding Bishop property; thence N 89°44'03" E 810 ft., more or less, to the northeast corner of intersection at 1500 South Street and State Road (U-106); thence N 26°48'30" E 407 ft., more or less, along the southeast line said State Road (U-106) to the southwest corner of Continental Townhouse Condominiums; thence N 89°49'30" E 294.58 ft. along a southerly line of said Continental Townhouse Condominiums; thence S 0°10' W 90.35 ft. along a westerly line of said Continental Townhouse Condominiums; thence Easterly 146 ft. along a southerly line of said Continental Townhouse Condominiums; thence Southerly 815 ft., more or less, along the westerly line of an existing street (200 West Street) to the southeast corner of property recorded in Book 636, Page 417, Entry No. 454188 of Davis County records; thence N 87°50'12" W 221.05 ft. to the southwest corner of said property; thence Southwesterly 4,350 ft., more or less, along the southeasterly line of said Main Street and the easterly line of 500 West Street to a point east 66.00 ft. from the northeast corner of Summer Garden Townhouse Condominiums; thence West 66.00 ft. to said northeast corner of Summer Garden Townhouse Condominiums; thence Thirteen (13) courses along the boundary (including the northwesterly right-of-way) of said Summer Garden Townhouse Condominiums as follows: N 63°54'15" W 203.69 ft., N 59°36'20" W 200.00 ft., N 64°53'20" W 203.19 ft., N 64°53'20" W

163.81 ft., S 31°19'40" W 30.00 ft. along the southeasterly line of Highway 91 (South Main Street), S 64°53'20" E 163.81 ft., S 31°19'40" W 234.82 ft., S 89°41'20" E 29.20 ft.; S 31°19'40" W 120.0 ft., S 89°58'20" E 162.0 ft., S 31°19'40" W 13.813 ft., S 89°58'20" E 102.387 ft., S 0°05'00" E 142.00 ft.; thence S 89°58'20" E 453.22 ft. along the northerly line of an existing street (2600 South Street); thence S 0°05'30" E 634.31 ft. along the westerly line of said 500 West Street; thence Westerly and northerly nine (9) courses along the southerly and westerly boundary line of Colonial Square Subdivision as follows: S 89°32'04" W 347.32 ft., N 76°58'26" W 132.16 ft., N 37°54'30" W 162.18 ft., S 89°42'02" W 154.96 ft., N 0°05'30" W 58.35 ft., S 89°34'30" W 162.58 ft., N 0°05'30" W 42 ft., S 89°35'30" E 233.03 ft., N 0°16'00" E 317 ft., thence N 89°58'20" W 456.22 ft., more or less, along the southerly line of said 2600 South Street to the centerline of an existing street (South Main Street); thence Northeasterly 3,460 ft., more or less, along said centerline of South Main Street; thence N 89°54' W 410.04 ft., more or less, along the extended southerly line of property recorded in Book 1170, Page 1002, Entry No. 788585 and said southerly line to the southeasterly line of an existing highway (U-106); thence Northeasterly 2,040 ft., more or less, along the southeasterly line of said U-106 Highway to the southeast corner of the intersection of U-106 Highway and 1500 South Street; thence S 89°44'03" W 1,136 ft., more or less, along the southerly line of an existing street (1500 South Street); thence Northerly four (4) courses along the existing Bountiful city limit line as follows: N 0°00'12" W 2803.64 ft. along the centerline of an existing street (500 West Street), S 89°59'48" W 462.00 ft., N 0°00'12" W 480.00 ft., and S 87°58'43" W 538.33 ft. to a point 1000.0 ft. west of the centerline of said 500 West Street; thence N 0°00'12" W 194.0 ft. more or less to a point on the Bountiful City Limit Line; thence along said City Limit Line the following four (4) courses, N 89°46'41" E 758.14 ft., N 0°11'12" W 297.95 ft., S 89°48'48" W 90.00 ft., and N 0°11'12" W 290.16 ft., more or less, to the north line of Section 25, T.2N, R.1W, SLB&M; thence S 89°59'16" E 372 ft., more or less, along said north line of Section 25; thence S 0°11'12" E 522 ft., more or less, along the easterly line of said 500 West Street; thence N 89°41'14" E 1781.20 ft. along the northerly line of said 500 South Street to the centerline of an existing street (200 West Street); thence N 89°44'04" E 1,317.40 ft. along said northerly line of 500 South Street; thence N 0°15'24" W 1,044.45 ft. along the westerly line of said Main Street; thence S 89°32'55" W 154.00 ft. along the southerly line of an existing street (200 South Street); thence S 0°11'29" E 165.00 ft. along a property line; thence S 89°40'49" W 110.00 ft. along the northerly line of Lot No. 1, Block 17, Plat A of Bountiful Townsite Survey; thence S 0°08'38" E 214.50 ft. along the westerly line of said Lot No. 1 and said lot line extended southerly; thence S 89°48'43" W 360.70 ft. along the southerly line of an existing street (300 South Street); thence N 0°01'51" W 709.00 ft. along the westerly line of an existing street (100 West Street); thence easterly along the southerly line of an existing street (100 South Street) to the southwest corner of the intersection of 100 South Street and Main Street; thence northerly along the westerly line of an existing street (Main Street) to the northwest corner of the intersection of Center Street and Main Street; thence westerly along the northerly line of an existing street (Center Street) to the northwest corner of the intersection of Center Street and 100 West Street; thence N 0°01'51" W along the westerly line of an existing street (100 West Street) 379.0 ft.; thence N 89°42'06" E 620.50 ft. along the northerly line of an existing street (100 North Street); thence N 0°03'00" W 1090.90 ft. along the westerly line of said Main Street; thence N 89°44'29" E 363.00 ft. along the southerly line of an existing street (400 North Street); thence S 0°09'23" E 165.00 ft. along the westerly line of Lot No.4, Block 52, Plat A Bountiful Townsite Survey; thence N 89°44'28" E 72.00 ft. along the southerly line of said Lot No.4; thence S 0°11'07" E 214.50 ft. along a property line; thence N 89°44'27" E 60.00 ft. along the southerly line of an existing street (300 North Street); thence S 0°12'34" E 330.00 ft. along property lines; thence S 89°44'24" W 396.00 ft. along the northerly line of an existing street (200 North Street); thence S 0°03'00" E 381.4 ft. along said easterly line Main Street; thence N 89°41'32" E 610.5 ft. along the northerly line of an existing street (100 North Street); thence S 0°15'45" E 379.5 feet; thence westerly 610.5 ft. along the northerly line of an existing street (Center

Street); thence southerly 429.0 ft. along the easterly line of an existing street (Main Street); thence easterly 264.0 ft. along the southerly line of an existing street (100 South Street); thence South 165.0 ft.; thence West 99.0 feet; thence South 214.5 ft., more or less, to the southerly line of an existing street (200 South Street); thence S 89°32'55" W 165.0 ft. along said southerly line of 200 South Street; thence S 0°15'24" E 1,044.45 ft. along the easterly line of said Main Street to the point of beginning.

Exhibit B

03-027-0001
03-027-0051
03-027-0054
03-027-0055
03-027-0056
03-027-0057
03-027-0058
03-027-0102
03-027-0104
03-027-0105
03-027-0106
03-029-0020
03-029-0021
03-029-0022
03-029-0023
03-029-0024
03-029-0025
03-029-0027
03-029-0028
03-029-0029
03-029-0030
03-029-0031
03-029-0032
03-029-0035
03-029-0036
03-029-0037
03-029-0073
03-029-0074
03-029-0075
03-029-0076
03-029-0095
03-029-0096
03-029-0097
03-029-0098
03-029-0099
03-029-0100
03-029-0102
03-029-0103
03-029-0104
03-029-0129
03-029-0133
03-030-0001
03-030-0008
03-030-0052

03-030-0053
03-030-0056
03-030-0059
03-030-0060
03-030-0061
03-030-0062
03-030-0093
03-030-0112
03-030-0113
03-030-0114
03-030-0117
03-030-0119
03-030-0120
03-032-0020
03-032-0021
03-032-0096
03-035-0036
03-035-0038
03-035-0055
03-035-0056
03-035-0076
03-035-0077
03-036-0007
03-036-0009
03-036-0015
03-036-0016
03-036-0020
03-036-0108
03-036-0109
03-036-0110
03-036-0115
03-036-0116
03-036-0117
03-036-0118
03-036-0122
03-036-0123
03-036-0136
03-036-0145
03-036-0148
03-036-0149
03-038-0005
03-038-0006
03-038-0009
03-038-0110

03-038-0037
03-038-0038
03-038-0039
03-038-0049
03-041-0007
03-041-0008
03-041-0009
03-041-0036
03-041-0038
03-111-1101
03-111-1102
03-111-1103
03-111-1104
03-111-1105
03-111-1106
03-111-1107
03-111-1108
03-111-1201
03-111-1202
03-111-1203
03-111-1204
03-111-1205
03-111-1206
03-111-1207
03-111-1208
03-111-1301
03-111-1302
03-111-1303
03-111-1304
03-111-1305
03-113-2101
03-113-2102
03-113-2103
03-113-2104
03-113-2105
03-113-2106
03-113-2201
03-113-2202
03-113-2203
03-113-2204
03-113-2205
03-113-2206
03-113-2301
03-113-2302

03-113-2303
03-113-2304
03-113-2305
03-114-3101
03-114-3102
03-114-3103
03-114-3104
03-114-3105
03-114-3106
03-114-3107
03-114-3108
03-114-3201
03-114-3202
03-114-3203
03-114-3204
03-114-3205
03-114-3206
03-114-3207
03-114-3208
03-114-3301
03-114-3302
03-114-3303
03-114-3304
03-114-3305
03-115-4101
03-115-4102
03-115-4103
03-115-4104
03-115-4105
03-115-4106
03-115-4107
03-115-4108
03-115-4201
03-115-4202
03-115-4203
03-115-4204
03-115-4205
03-115-4206
03-115-4207
03-115-4208
03-115-4301
03-115-4302
03-115-4303
03-115-4304

03-115-4305
03-116-7101
03-116-7102
03-116-7103
03-116-7104
03-116-7105
03-116-7106
03-116-7107
03-116-7108
03-116-7201
03-116-7202
03-116-7203
03-116-7204
03-116-7205
03-116-7206
03-116-7207
03-116-7208
03-116-7301
03-116-7302
03-116-7303
03-116-7304
03-116-7305
03-119-6101
03-119-6102
03-119-6103
03-119-6104
03-119-6105
03-119-6106
03-119-6107
03-119-6108
03-119-6109
03-119-6110
03-119-6111
03-119-6112
03-119-6201
03-119-6202
03-119-6203
03-119-6204
03-119-6205
03-119-6206
03-119-6207
03-119-6208
03-119-6209
03-119-6210

03-119-6211
03-119-6212
03-119-6301
03-119-6302
03-119-6303
03-119-6304
03-119-6305
03-119-6306
03-119-6307
03-119-6308
03-119-6309
03-129-8101
03-129-8102
03-129-8103
03-129-8104
03-129-8105
03-129-8106
03-129-8107
03-129-8108
03-129-8201
03-129-8202
03-129-8203
03-129-8204
03-129-8205
03-129-8206
03-129-8207
03-129-8208
03-129-8301
03-129-8302
03-129-8303
03-129-8304
03-129-8305
03-143-9101
03-143-9102
03-143-9103
03-143-9104
03-143-9105
03-143-9106
03-143-9201
03-143-9202
03-143-9203
03-143-9204
03-143-9205
03-143-9206

03-143-9301
03-143-9302
03-143-9303
03-143-9304
03-143-9305
03-170-5101
03-170-5102
03-170-5103
03-170-5104
03-170-5201
03-170-5202
03-170-5203
03-170-5204
03-170-5205
03-170-5206
03-170-5207
03-170-5208
03-170-5209
03-187-0101
03-187-0102
03-187-0103
03-187-0104
03-187-0105
03-187-0106
03-187-0201
03-187-0202
03-187-0203
03-187-0204
03-187-0205
03-187-0206
03-187-0207
03-187-0208
03-187-0209
03-187-0210
03-187-0211
03-187-0212
03-187-0213
03-187-0214
03-187-0215
03-218-0003
03-218-0004
03-218-0006
03-225-0001
03-225-0002

03-225-0003
03-228-0006
03-228-0007
03-228-0008
03-228-0009
03-254-0001
03-254-0002
03-254-0003
03-254-0004
05-001-0109
05-001-0110
06-049-0028
06-049-0031
06-049-0054
06-049-0055
06-049-0062
06-049-0070
06-049-0131
06-049-0135
06-049-0151
06-049-0152
06-049-0153
06-049-0154
06-049-0155
06-049-0156
06-049-0157
06-049-0158
06-049-0164
06-049-0214
06-049-0215
06-049-0216
06-093-0088
06-095-0036
06-095-0037
06-095-0038
06-095-0039
06-095-0117
06-095-0129
06-095-0142
06-095-0150
06-095-0151
06-095-0152
06-095-0204
06-098-0001

06-098-0002
06-098-0004
06-098-0005
06-098-0006
06-098-0008
06-098-0011
06-098-0012
06-098-0017
06-098-0018
06-098-0022
06-098-0023
06-098-0024
06-098-0027
06-098-0035
06-098-0041
06-098-0046
06-098-0047
06-098-0062
06-098-0063
06-098-0064
06-098-0069
06-098-0075

06-098-0076
06-098-0077
06-098-0080
06-098-0081
06-098-0082
06-098-0083
06-193-0025
06-193-0050
06-193-0100
06-193-0125
06-193-0150
06-193-0175
06-193-0200
06-193-0225
06-193-0250
06-193-0275
06-193-0300
06-193-0350
06-198-0073
06-232-0013