

William S. Robinson and Orpha E. Robinson his wife of American Fork City Utah County, Utah, grantors for the sum of Two and no/100 (2⁰⁰) Dollars, paid to grantors by The Pelluride Power Company, a Colorado corporation, hereby grant to said company, its successors and assigns, the right to erect and maintain One (-1-) line of poles and electric transmission circuits across the following described tract of land in Utah County, Utah, to-wit:

Commencing 16.71 chs. N. and 7.00 chs. E. from Center of Sec. 22, Tp. 5 S. R. 1 E. S. 2 W.; Thence N. 8.50 chs.; Thence E. 1.40 chs.; Thence S. 75° 00' E. 6.00 chs.; Thence S. 7.00 chs.; Thence N. 6.75 chs. to place of beginning. Witness the hands of said grantors this Twenty second day of July, A. D. 1903.

Entry # 2699 Filed Sep 2nd 1904

State of Utah, }
County of Utah }

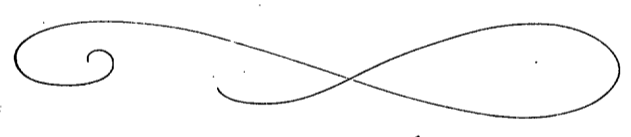
William S. Robinson
Orpha E. Robinson

On this 22 day of July A. D. 1903, personally appeared before me William S. Robinson and Orpha E. Robinson his wife, the signers of the above instrument, who duly acknowledged to me that they executed the same.



J. H. Twelve
Notary Public

My Commission expires Feb 21, 1907.



Henry Lewis and Jane S. Lewis his wife of Sebi City Utah County, Utah, grantors for the sum of Four and no/100 (4⁰⁰) Dollars, paid to grantors by The Pelluride Power Company, a Colorado Corporation, hereby grant to said company, its successors and assigns, the right to erect and maintain One (-1-) line of poles and electric transmission circuits across the following described tract of land in Utah County, Utah, to-wit:

Commencing 10.00 chs. N. and 7.57 chs. W. of S. E. cor. of S. N. 1/4 Sec. 16. Tp. 5 S. of R. 1 E. S. 2 W.; Thence N. 4.00 chs.; Thence North westerly along R. G. N. Fence 10.25 chs.; Thence S. 6.83 chs.; Thence E. 9.95 chs. to place of beginning.

Witness the hands of said grantors this Twenty second day of July, A. D. 1903.

Entry # 2700 Filed Sep 2nd 1904

State of Utah, }
County of Utah }

Henry Lewis
Jane S. Lewis

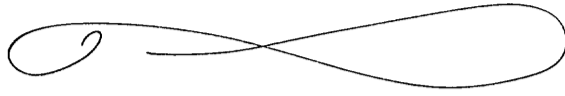
On this 22 day of July, A. D. 1903, personally appeared before me Henry Lewis and Jane S. Lewis his wife, the signers of the above instrument, who duly acknowledged to me that they

executed the same.



J. W. Twelve
Notary Public

My Commission expires Feb 21st 1907.



Entry # 2701 Filed Sept 2nd 1904.

Joseph S. Kelly and Nancy A. Kelly his wife of American Fork Utah County, Utah, - grantors for the sum of Four and no/100 (\$4⁰⁰) Dollars, paid to grantors by The Pelluride Power Company, a Colorado Corporation, hereby grant to said company, its successors and assigns, the right to erect and maintain One (-1-) line of poles and electric transmission circuits across the following described tract of land in Utah County, Utah, to-wit: Commencing 0.25 chs. E. of S. W. Cor. of S. E. 1/4 Sec. 16 Twp. 5 S. R. 1 E. S. 2 W.; Thence E. 10.20 chs.; Thence N. 5.95 chs.; Thence Northwesterly along South boundary of R. G. W. Right of way 10.94 chs.; Thence S. 9.05 chs. to place of beginning.

Witness the hands of said grantors this Twentynd day of July A. D. 1903.


State of Utah, }
County of Utah }
Joseph S. Kelly
Nancy A. Kelly

On this 20 day of July, A. D. 1903, personally appeared before me Joseph S. Kelly and Nancy A. Kelly his wife the signers of the above instrument, who duly acknowledged to me that they executed the same.



J. W. Twelve
Notary Public

My Commission expires Feb 21st 1907.



Entry # 2702 Filed Sept 2nd 1904

Mary Ann Davis unmarried of Selk City Utah County, Utah, grantor for the sum of Three and no/100 (\$3⁰⁰) Dollars, paid to grantor by The Pelluride Power Company, a Colorado Corporation, hereby grants to said company, its successors and assigns, the right to erect and maintain One (-1-) line of poles and electric transmission circuits across the following described tract of land in Utah County, Utah, to-wit:

Commencing 11 rods S. and 4 rods E. of the N. W. Cor. of N. E. 1/4 Sec. 17 Twp. 15 S. R. 1 E. S. 2 W.; Thence E. 20 rods and 25 links; Thence N. 10 rods and 25 feet more or less to S. W. Boundary of R. G. W. right of way; Thence N. Westerly along said right of way 34 rods, and 1/2 feet more or less to a point about 34