

Recording Requested By
And When Recorded, Return To:
Paul M. Harman
Jones Waldo
170 S. Main Street, Suite 1500
Salt Lake City, UT 84101

Davis County, Utah

**ASSIGNMENT AND ASSUMPTION
OF RIGHT-OF-WAY INTERESTS**

FOR VALUABLE CONSIDERATION, the receipt and sufficiency of which is hereby acknowledged, **CHEVRON PIPE LINE COMPANY**, a Delaware corporation, also known as Chevron Pipeline Company, with its principal offices at 4800 Fournace Place, Bellaire, Texas 77401, and successor in interest to Salt Lake Pipe Line Company, a Nevada corporation, also known as Salt Lake Pipeline Company (“**Assignor**”), hereby SELLS, TRANSFERS, ASSIGNS, CONVEYS and DELIVERS to **TESORO LOGISTICS NORTHWEST PIPELINE LLC**, a Delaware limited liability company, with its principal offices at 19100 Ridgewood Parkway, San Antonio, Texas 78259 (“**Assignee**”), its successors and assigns, all of Assignor’s right, title and interest, whether now owned or hereafter acquired, in and to the rights-of-way, easements, permits, licenses and agreements set forth on Exhibit A attached hereto and made a part hereof (the “**Right of Way Interests**”).

This Assignment and Assumption is made without warranty of any kind, express or implied, in fact or by law, and Assignee takes the Right of Way Interests only to the extent Assignor has rights therein and subject to all gaps in the Right of Way Interests.

Assignor and Assignee have entered into that certain Asset Sale and Purchase Agreement dated as of December 6, 2012 between Assignor and Assignee ("ASPA") for the sale and assignment by Assignor to Assignee of certain Assets as described in the ASPA, which include the Right of Way Interests.

This Assignment and Assumption is executed pursuant to the ASPA, and is expressly made subject to the terms and provisions of the ASPA, including all disclaimers, acknowledgements and waivers contained in the ASPA, and nothing in this Assignment and Assumption shall be deemed to modify the ASPA or affect the rights of the Parties under the ASPA and all of the representations, warranties, covenants, conditions, indemnities, terms and provisions contained in the ASPA shall survive the delivery of this Assignment and Assumption to the extent and in the manner set forth in the ASPA. In the event of a conflict between this Assignment and Assumption and the ASPA, the ASPA shall control. Assignor and Assignee hereby specifically assume and undertake all obligations, liabilities and indemnifications contained herein and in the ASPA.

This Assignment and Assumption shall be binding on and inure to the benefit of the parties hereto, their heirs, executors, administrators, successors in interest and assigns.

[Remainder of Page Left Intentionally Blank]

IN WITNESS WHEREOF, authorized representatives of the parties have executed this instrument as of the 13th day of June, 2013 but not effective until the 19th day of June, 2013.

ASSIGNOR:
CHEVRON PIPE LINE COMPANY
a Delaware corporation

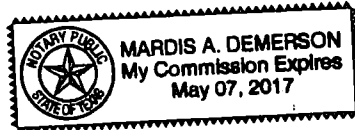
By: Terry Duhon
Printed Name: Terry P. Duhon
Title: Vice President

STATE OF TEXAS §
 §
COUNTY OF HARRIS §

On this 13th day of June, 2013, before me, the undersigned notary public in and for the State of Texas, personally appeared Terry P. Duhon, to me personally known, who being by me duly sworn, did say that he/she is the Vice President, of Chevron Pipe Line Company, a Delaware corporation, that the instrument was signed on behalf of the corporation by authority of its Board of Directors, and that he/she acknowledged the instrument to be the free act and deed of said corporation.


Mardis A. Demerson
Notary Public in and for the State of Texas

My Commission Expires:
5-7-17



ASSIGNEE:

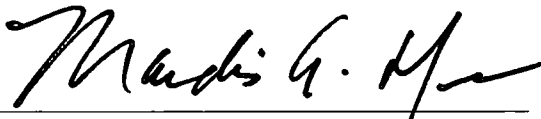
TESORO LOGISTICS NORTHWEST PIPELINE LLC,
a Delaware limited liability company

By: 
Printed Name: Rick D. Weyen
Title: Vice President, Operations

PH

STATE OF TEXAS §
 §
COUNTY OF HARRIS §

On this 13th day of June, 2013, before me, the undersigned notary public in and for the State of Texas, personally appeared Rick D. Weyen, to me personally known, who being by me duly sworn, did say that he is the Authorized Officer for Tesoro Logistics Northwest Pipeline LLC, a Delaware limited liability company, that the instrument was signed on behalf of the company by authority of its Members, and that Rick D. Weyen acknowledged the instrument to be the free act and deed of said company.


Notary Public in and for the State of Texas

My Commission Expires:
5-7-17

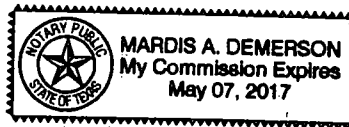


Exhibit A
Davis County

File Number: 764963
Line List Number: SLP 1-00a

That certain agreement from Salt Lake Refining Company, to Salt Lake Pipe Line Company, dated November 30, 1956, and recorded March 11, 1957 in Book 120, Page 363 of the Official Records of Davis County, Utah, against the following described parcel:

Part of the Southwest Quarter of Section Eleven, Township One North, Range One West, Salt Lake Base and Meridian, Davis County, Utah:

Said lines shall be constructed and maintained in a strip of land 16.5 feet wide, the center line of which is described as follows:

Beginning at the northeast corner of the Southwest Quarter of Section 11, Township 1 North, Range 1 West, Salt Lake Meridian; thence West 474.35 feet along the north line of said Southwest Quarter of said Section 11; thence South, 1061.57 feet to the true point of beginning being on the west line of that certain parcel of land conveyed to Salt Lake Pipe Line Company by Central Counties Company by quitclaim deed, dated January 25, 1950, and recorded March 3, 1950 in Book 10, Page 518, Records of Davis County, Utah; thence N. 15°07'W 305.73 feet; thence approximately N. 14°51'W 792.90 feet more or less to a point on the north line of said Southwest Quarter of said Section 11, said point being 757.29 feet west of the Northeast Corner of said Southwest Quarter of Section 11. The boundary lines of said 16.5 foot strip of land shall be lengthened or shortened at their extremities to conform to the boundary lines of said lands of Grantor.

File Number: 767827
Line List Number: SLP 1-00b

That certain reservation of easement in that certain Bargain and Sale Deed, between Salt Lake Pipe Line Company and Salt Lake Refining Company, dated December 31, 1956, and recorded on March 11, 1957, in Book 120, Page 365, of the Official Records of Davis County, Utah against the following described parcel:

That piece and parcel of land situate, lying and being in Section 11, Township 1 North, Range 1 West, Salt Lake Meridian in Davis County, State of Utah, and more particularly described as follows, to wit:

Beginning at a point 1401.7 feet north of a bronze plug set in concrete, marking the south quarter corner of said Section 11; thence east 295.33 feet to a point 30 feet west of the D&RGW right-of-way; thence N. 3° 17' 30" E. 1240.35 feet to a point on the north boundary line of the southeast quarter of said Section 11, 30 feet west of the D&RGW right-of-way; thence west along said north boundary line 366.4 feet to a bronze plug set in concrete marking the northeast corner of the southwest quarter of said Section 11; thence west along the north boundary line of said southwest quarter of Section 11, 474.35 feet to a bronze plug set in concrete; thence south 1238.3 feet; thence east 474.35 feet more or less to the point of beginning. Containing 22.89 Acres more or less.

File Number: 764966

Line List Number: SLP 1-09a

That certain Contract from Salt Lake City, to Salt Lake Pipe Line Company, dated September 7, 1949, and recorded on October 18, 1949, as Entry No. 108461, in Book 7, Page 261 of the Official Records of Davis County, Utah, and supplemented by that certain Supplemental Contract, dated April 9, 1952 and recorded on May 29, 1952, in Book 38, Page 407, of the Official Records of Davis County, Utah, against the following described parcel:

That certain parcel of land situated in Davis County, State of Utah, and described as follows to wit:

Those portions of Section 11, Township 1 North, Range 1 West, Salt Lake Meridian, described as follows:

Parcel 1:

Beginning at a point 241 feet West and 22 feet North of the center of Section 11, Township 1 North, Range 1 West, Salt Lake Meridian, thence North 66 feet; thence West 528 feet; thence North 1661.5 feet; thence West to the West line of said Section 11; thence South 1727.5 feet to a point 22 feet North of the Southwest corner of the Northwest quarter of said Section 11; thence East to the point of beginning.

Parcel 2:

Beginning at a point 25 feet northeasterly, measured at right angles, from the center line of the Gravity Sewer outlet Canal, said point being 623.7 feet East and 278.2 feet South of the Northwest corner of Section 11, Township 1 North, Range 1 West, Salt Lake Meridian, thence South

48°50' East, parallel with and 25 feet distant from said center line of canal 930.2 feet; thence West 700.3 feet; thence North 612.3 feet to the point of beginning.

Said lines shall be laid, constructed or erected within a strip of land sixteen and one-half (16½) feet in width, the center line of which is described as follows:

Beginning at a point on the southerly boundary line of said lands of grantor distant westerly thereon 532.3 feet from an 8" x 8" sandstone monument identified as a southeast corner of said lands of grantor; thence North 20°-14' West, 37.9 feet; thence approximately North 20°-31' West, 1944 feet, more or less, to a point on a northeasterly boundary line of said lands of grantor and a southwesterly boundary line of the Oregon Short Line Railroad tract.

The boundary lines of said sixteen and one-half (16½) foot strip of land shall be lengthened or shortened at their extremities to conform to the boundary lines of said lands of grantor.

and supplemented by that certain instrument dated September 16, 1952, and recorded on October 3, 1952, as Entry No. 125981, in Book 43, Page 293 of the Official Records of Davis County, Utah, against the following described as follows:

That certain parcel of land situated in Davis County, State of Utah, and described as follows, to wit:

That portion of Section 11, Township 1 North, Range 1 West, Salt Lake Meridian, described as follows:

Beginning at a point 341 feet west and 22 feet north of the center of Section 11, Township 1 North, Range 1 West, S.L.M., thence north 66 feet; thence west 528 feet; thence north 1661.5 feet; thence west to the west line of said Section 11; thence south 1727.5 feet to a point 22 feet north of the southwest corner of the northwest quarter of said Section 11; thence east to the point of beginning.

Together with the right of ingress to and egress from such portion of the above described parcel as shall be reasonably necessary in the construction, operation and maintenance of said lines.

Said lines shall be laid, constructed, and/or erected within a strip of land sixteen and one-half (16½) feet in width, the easterly boundary line of which is described as follows:

Beginning at a point on the southerly boundary line of the lands of the grantor herein and the northerly boundary line of a county road, distant thereon westerly 55.5 feet from an 8" x 8" sandstone monument identified as the southeast corner of the lands of the grantor herein; thence approximately N. 3°00' E., 66 feet more or less to a point in the northerly fence line of the lands of the grantor herein and the southerly fence line of the lands of David E. Howard as of the date of the document referenced above, distant thereon westerly 51.4 feet from a fence corner which bears northerly 65.2 feet from the above mentioned 8" x 8" sandstone monument.

The boundary lines of said sixteen and one-half (16½) foot strip of land shall be lengthened or shortened at their extremities to conform to the boundary lines of said lands of grantor.

File Number: 764971

Line List Number: SLB 1-10

That certain grant of agreement from David E. Howard and Lillian H. Howard, his wife, to Salt Lake Pipe Line, dated August 19, 1952 and recorded on August 28, 1952 as Entry No. 125180 in Book 41, Page 439 of the Official Records of Davis County, Utah, as amended by that certain agreement dated December 6, 1952 and recorded on January 5, 1953 as Entry No. 127743 in Book 47, page 16 of the Official Records of Davis County, Utah, against the following described parcel:

A strip of land ten (10) feet wide, five (5) feet on each side of the center line, and for the full distance thereof, over and through, under or along those certain parcels of land situate in Davis County, State of Utah, and described as follows, to-wit:

Parcel I

A portion of Section 11, Township 1 North, Range 1 West (Sec. 11, T. 1 N., R. 1 W.) S.L.M., described as follows:

Beginning at a point 1980 feet East of the Southwest corner of the Northwest quarter of Section 11, Township 1 North, Range 1 West, Salt Lake Meridian, and running thence North 22 feet; thence East 419 feet; thence North 66 feet; thence West 419 feet; thence North 837.7 feet; thence East 1111.4 feet, more or less, to the West line of the Right of Way of the Denver & Rio Grande Western Railroad; thence South 3°40' West 927.6 feet along the West line of said right of way to the South line of the North half of said Section 11; thence West 1052.5 feet, more or less, to the point of beginning.

Parcel II

A portion of Section 2, Township 1 North, Range 1 West (Sec. 2, T. 1 N., R. 1 W.) S.L.M., described as follows:

Beginning at a point 12.47 chains South of the Northwest corner of the Northeast quarter of Section 2, Township 1 North, Range 1 West, Salt Lake Meridian, running thence East 19.72 chains; thence South 1.44 chains; thence East 2.3 chains, more or less, to the West line of the right of way of the D. & R. G. W. Railroad; thence Southwesterly along the West line of said right of way 620 feet, more or less, to the Northeast corner of the property owned by R. C. Elliott, as of the date of the document referenced above; thence West 1353 feet, more or less, to the West line of said Northeast quarter; thence North 675 feet, more or less, to the point of beginning.

Parcel III

A portion of Section 35, Township 2 North, Range 1 West (Sec. 35, T. 2 N., R. 1 W.), S.L.M. described as follows:

Beginning at a point 1839.4 feet South and 485.4 feet West of the Northeast corner of Section 35, Township 2 North, Range 1 West, Salt Lake Meridian, running thence North 89°31' West 2152.7 feet to the West line of the Northeast quarter of said Section; thence North 175.29 feet; thence South 89°31' East 2183.7 feet, more or less, to the West side of a lane 1 rod wide running along the West line of the Right of Way of the D. & R. G. W. Railroad; thence South 10°01' West 178 feet along the West line of said lane to the point of beginning.

The boundary lines of said Ten (10) foot strips of land shall be lengthened or shortened at their extremities to conform to the boundary lines of said lands of Grantor.

File Number: 764967

Line List Number: SLB 1-11

That certain agreement from Western States Refining Company to Salt Lake Pipe Line Company, dated August 20, 1952 and recorded on September 9, 1952 as Instrument No. 125479 in Book 42, Page 288 of the Official Records of Davis County, Utah, as amended by that certain agreement dated December 5, 1952 and recorded on January 5, 1953, as Entry No. 127746 in Book 47, Page 23 of the Official Records of Davis County, Utah, against the following described parcel:

A portion of Section 11, Township 1 North, Range 1 West (Sec. 11, T. 1 N., R. 1 W.) Salt Lake Meridian, described as follows:

Beginning at a point 1980 feet East and 826.8 feet South of the Northwest corner of said Section 11; thence South 887.5 feet; thence East 1111.4 feet more or less to the West Line of the right of way of the D. & R.G.W. Railroad; thence North 3°40' East along said West line of the D. & R.G.W. Railroad right of way 889.0 feet more or less to a point due East of the point of beginning; thence West 1168.3 feet more or less, to the point of beginning.

Said lines shall be laid and/or erected within a strip of land sixteen and one-half (16½) feet in width, the Easterly boundary line of which is described as follows:

Beginning at a point in the southerly boundary line of the lands of the grantor herein and a northerly boundary line of the lands of David E. Howard as of the date of the document referenced above, distant thereon Easterly 529.2 feet from a 4" x 4" sandstone monument identified as the northwest corner of the lands of David E. Howard as of the date of the document referenced above; then N.3° 28' E., 31.5 feet; then N 3° 13'W., 540 feet; thence N.17° 07'E., 208.3 feet; thence approximately N3° 04'E., a distance of 118 feet, more or less, to a point on a northerly boundary line fence of the lands of the grantor herein, and a southerly boundary line fence of the Oregon Short Line Railroad Company, said point being 569.1 feet easterly from a 4" x 4" sandstone monument identified as the northwest corner of the lands of the grantor herein.

The boundary lines of said Sixteen and One-half (16½) foot strip of land shall be lengthened or shortened at their extremities to conform to the boundary line of said lands of grantor.

File Number: 767708

Line List Number: SLB 1-12a

That certain Right to Exist Agreement, from Big West Oil Company to Chevron Pipe Line Company, undated, and recorded May 10, 1991 as Entry No. 926700 in Book 1411, Page 593 of the Official Records of Davis County, Utah against the following described parcel:

Line 1: Commencing at a point on the northerly boundary line of Section 11, T-1-N R-1-W, S.L.M., distant westerly thereon 1761.0 feet from an iron spike in the center line of a County road, said spike identified as the North Quarter Corner of said Section 11; thence south 20 deg. 31' east 831.0 feet, to the true point of beginning; thence north 20 deg. 31' west, 831.0 feet to the northerly boundary of Section 11.

01-103-0004

Line 2: Commencing at a Brass Cap identifying the center of Section 11, T-1-N R-1-W, S.L.M.; thence west 290.2 feet; thence north 3 deg. 00' east 824.0 feet to

the true point of beginning; thence north 3 deg. 00' east 819.9 feet to the northerly boundary line of said Section 11.

01-103-0008 & 0010

File Number: 767723

Line List Number: SLB 1-12a

That certain Right of Way Agreement, from Alan B. Weaver and Thella H. Weaver, to Chevron Pipe Line Company, dated February 13, 1991, and recorded on February 21, 1991 as Entry No. 918451, in Book 1396, Page 939 of the Official Records of Davis County, Utah against the following described parcel:

A strip of land 16.5 feet wide running as follows:

Beginning at the South Quarter corner of Section 2, T 1 N, R 1 W, Salt Lake Meridian, then running 1761 feet west, then N 20°31'W 40 feet to the real point of beginning; thence N 20°31'W 230 feet to a point on the northerly boundary of Lot 15, Amended Plat of North Salt Lake Industrial Park Plat "A".

PIN 01-087-0015 and 01-087-0014

File Number: 764976

Line List Number: SLB 1-14

That certain agreement from Salt Lake Union Stock Yards to Salt Lake Pipe Line, dated September 20, 1952 and recorded on October 3, 1952, as Entry No. 125979 in Book 43, Page 289, as amended by that certain Agreement dated January 19, 1953 and recorded on February 26, 1953 as Entry No. 128801 in Book 49 Page 79 of the Official Records of Davis County, Utah against the following described parcel:

Parcel I

A Portion of Section 35, Township 2 North, Range 1 West (Sec. 35, T. 2 N., R.1W.) Salt Lake Meridian, described as follows:

Beginning in the center of a four rod street at a point 4.16 chains West and 15.16 chains South of the Northeast corner of said Section 35; thence South 6.95 chains; thence West 35.98 chains to the West line of the Northeast quarter of said

Section; thence North 2.84 chains; thence East 11.66 chains; thence North 5°30' West 4.05 chains; thence East 24.53 chains to the point of beginning.

Strip I

Said lines shall be laid and/or erected within a strip of land sixteen and one-half (16½) feet in width, the easterly boundary line of which is described as follows:

Beginning at a point in the southerly fence line of the lands of the grantor herein and the northerly fence line of the lands of Amasa Howard distant thereon westerly 73.4 feet from the center line of the D. & R. G. W. Railroad right of way; thence N. 8° 31' E., 355.9 feet; thence approximately N. 12° 29' N., 104 feet, more or less to a point in the northerly fence line of the lands of the grantor herein and a southerly fence line of the lands of Everett W. Ranck as of the date of the document referenced above, distant thereon westerly 71.0 feet from the center line of the D. & R. G. W. Railroad right of way.

Parcel II

A portion of Section 2, Township 1 North, Range 1 West, (Sec. 2, T. 1 N., R. 1 W.) Salt Lake Meridian, described as follows:

Beginning at a point 1320 feet East of the Northwest corner of the Southwest quarter of said Section 2; thence East 1320 feet; thence South 264 feet; thence East 1011.2 feet to the West line of the right of way of the D. & R. G. W. Railroad; thence South 8°57' West 2044.5 feet along said West line to a point 361 feet Northeasterly along the West line of said Railroad right of way from the South line of said Section 2; thence West 2013.16 feet, more or less, to a point due South of point of beginning; thence North 2283.4 feet, more or less, to the point of beginning.

Strip II

Said lines shall be laid and/or erected within a strip of land sixteen and one-half (16½) feet in width, the easterly boundary line of which is described as follows:

Commencing at a point on the southerly boundary line of said Section 2, distant thereon westerly 162.2 feet from the south quarter corner; thence N. 3°04' E., 348.5 feet to a point in a southerly boundary fence line of the lands of the grantor herein and a northerly boundary fence line of the lands of the Oregon Short Line Railroad Company, said point being the true point of beginning; thence approximately N. 3°04' E., 2065 feet, more or less to a point in the northerly fence line of the lands of the grantor herein and the southerly fence line of the lands of Lagoon Company as of the date of the document referenced above,

which point bears S. 16°14' E., 290.3 feet from a fence corner identified as the center of Section 2, Twp., 1 N., Range 1 W., SLB & M.

The boundary lines of said sixteen and one-half (16½) foot strips of land shall be lengthened or shortened at their extremities to conform to the boundary lines of said lands of Grantor.

File Number: 764976

Line List Number: SLB 1-14

That certain Right of Way Agreement from Property Reserve, Inc., to Chevron Pipe Line Company, dated January 23, 1991 and recorded on February 12, 1991, as Entry No. 917766 in Book 1395, Page 872 of the Official Records of Davis County, Utah against the following described parcel:

PARCEL A

BEGINNING AT A POINT ON THE SOUTHERLY PROPERTY LINE OF LOT 24, NORTH SALT LAKE INDUSTRIAL PARK, PLAT "C", WHICH POINT IS ALSO N 89 DEG 50' 07" W 164.73 FEET ALONG THE SECTION LINE AND N 3 DEG 03' 08" E 40.05 FEET FROM THE SOUTH ¼ CORNER OF SECTION 2, T. 1 N. R. 1 W., S.L.B. & M. AND RUNNING THENCE N 3 DEG 03' 08" E 877.00 FEET TO THE NORTH LINE OF SAID LOT 24.

PARCEL B

BEGINNING AT A POINT ON THE SOUTH LINE OF LOT 22, NORTH SALT LAKE INDUSTRIAL PARK PLAT "C", WHICH POINT IS N 89 DEG 50' 07" W 115.90 FEET ALONG THE SECTION LINE, NORTH 915.89 FEET AND N 3 DEG 00' 04" E 816.77 FEET FROM THE SOUTH ¼ CORNER OF SECTION 2, T. 1 N., R. 1 W., S.L.B. & M. AND RUNNING THENCE N 3 DEG 00' 04" E 719.11 FEET AND N 21 DEG 29' 13" E. 403.32 FEET TO A POINT ON THE NORTH LINE OF LOT 21 OF SAID NORTH SALT LAKE INDUSTRIAL PARK, PLAT "C" AND THE SOUTH LINE OF MAX E. AND ROMAINE D. HOWARD PROPERTY AS OF THE DATE OF THE DOCUMENT REFERENCED ABOVE.

PARCEL C

BEGINNING AT A POINT S 89 DEG 49' 55" E 242.01 FEET ALONG THE SECTION LINE AND NORTH 3171.00 FEET FROM THE SOUTH ¼ CORNER OF SECTION 2, T. 1 N., R. 1 W., S.L.B. & M., SAID POINT ALSO BEING ON THE SOUTH LINE OF LOT 48, NORTH SALT LAKE INDUSTRIAL PARK PLAT "D" AND RUNNING THENCE N 20 DEG 36' 16" E 2.70 FEET AND N 20 DEG 45' 02" E 479.48 FEET TO THE NORTH LINE

OF SAID LOT 48, THENCE CONTINUE ACROSS 500 NORTH STREET N 20 DEG 45' 02" E 30.55 FEET AND N 20 DEG 58' 02" E 40.03 FEET TO THE NORTH LINE OF SAID 500 NORTH STREET, THENCE CONTINUE N 20 DEG 58' 02" E 195.12 FEET, THENCE N 20 DEG 51' 17" E 773.88 FEET, THENCE N 20 DEG 48' 22" E 255.75 FEET, THENCE N 20 DEG 41' 58" E 580.53 FEET, THENCE N 10 DEG 48' 35" E 3.88 FEET TO A POINT ON THE NORTH LINE SAID SECTION 2, WHICH POINT IS ALSO S 87 DEG 48' 57" E 1205.65 FEET ALONG THE SECTION LINE FROM THE NORTH $\frac{1}{4}$ CORNER OF SAID SECTION 2, THENCE N 10 DEG 48' 35" E 536.31 FEET, THENCE N 31 DEG 17' 38" E 141.28 FEET, THENCE N 32 DEG 23' 52" E 343.67 FEET, THENCE N 18 DEG 36' 05" E 273.68 FEET, THENCE N 17 DEG 56' 19" E 45.75 FEET TO A POINT ON THE SOUTHERLY LINE OF PROPERTY OWNED BY KOCH FUELS INC AS OF THE DATE OF THE DOCUMENT REFERENCED ABOVE, WHICH IS ALSO THE POINT OF ENDING.

NOTE: THAT PORTION WHICH CROSSES 500 NORTH STREET IS EXCLUDED FROM THIS EASEMENT.

File Number: 764976

Line List Number: SLB 1-14a

That certain right of way from Salt Lake Union Stock Yards, to Salt Lake Pipe Line Company, dated August 22, 1949 and recorded on September 13, 1949, as Entry No. 108022, in Book 6, Page 377 of the Official Records of Davis County, Utah against the following described parcel:

That certain parcel of land situate in Davis County, State of Utah, and described as follows, to-wit:

That portion of Section 2, Township 1 North, Range 1 West, Salt Lake Meridian, described as follows: Beginning at the Northwest corner of the Southwest quarter of said Section 2, thence East 40 chains; thence South 4 chains; thence East 1011.2 feet, more or less, to the West line of the Right of Way of the D. & R. G. W. Railroad; thence South 8°57' West 2044.5 feet, more or less, along said West line to a point 361 feet Northeasterly along the West line of said Railroad from the South line of said Section 2; thence West 3333.16 feet, more or less, to the West line of said Section 2; thence North to a point 998 feet South of the point of beginning; thence East 175 feet; thence North 103 feet; thence West 175 feet; thence North 895 feet to the point of beginning.

Said lines shall be laid, constructed or erected within a strip of land sixteen and one-half (16½) feet in width, the center line of which is described as follows:

Commencing at a point on the southerly boundary line of said Section 2, distant westerly thereon 1761.0 feet from an iron spike in a County road, said spike identified as the south quarter corner of said Section 2; thence North 20°31' West 385.3 feet, to the true point of beginning, said point being on a southerly boundary line of said lands of Grantor as of the date of the document referenced above and a northerly boundary line of the Oregon Short Line Railroad tract; thence approximately North 20°31' West 2081 feet, more or less, to a point on the westerly boundary line of said lands of Grantor as of the date of the document referenced above.

File Number: 764969

Line List Number: SLB 1-15

That certain agreement from Lagoon Company to Salt Lake Pipe Line, dated August 20, 1952 and recorded on August 28, 1952, as Entry No. 125182 in Book 41, Page 447, as amended by that certain agreement dated November 28, 1952 and recorded on January 5, 1953 as Entry No. 127739, in Book 47, Page 7 of the Official Records of Davis County, Utah against the following described parcel:

That portion of Section 2, Township 1 North, Range 1 West, (Sec. 2, T. 1 N., R. 1 W) Salt Lake Meridian, described as follows:

Beginning at a point 4 chains South of the Northwest corner of the Southeast quarter (SE¼) of said Section 2; thence North 6.6 chains; thence East 16.09 chains, more or less, to the West line of the right of way of the D. & R. G. W. Railroad Company; thence South 9°26' West 6.68 chains, more or less, along the West line of said right of way to a point due East of the point of beginning; thence West 15 chains, more or less, to the point of beginning.

Said lines shall be laid and/or erected within a strip of land sixteen and one-half (16½) feet in width, the easterly boundary line of which is described as follows:

Beginning at a point on a fence line identified as the quarter line of said section 2, distant thereon southerly 301.2 feet from a fence intersection assumed to be the center of said Section 2; thence easterly along a boundary fence line common to the lands of the grantor herein on the north as of the date of the document referenced above and to the lands of Salt Lake Union Stockyards on the south as of the date of the document referenced above 79.9 feet to the true point of beginning; thence N.3°12'E., 70.6 feet; thence approximately N.22°05'E., 396 feet, more or less to a point on a northerly boundary fence line of the lands of the grantor herein as of the date of the document referenced above and a southerly boundary fence line of the lands of Amasa R. Howard as of the date of the

document referenced above, distant thereon westerly 996.5 feet from the center line of the D. & R. G. W. Railroad right of way.

Said lines shall be laid and/or erected within a strip of land sixteen and one half (16½) feet in width, the easterly boundary line of which is described as follows:

Beginning at a point on the boundary fence line common to the lands of the grantor herein on the north as of the date of the document referenced above and to the lands of Salt Lake Union Stock Yards on the south as of the date of the document referenced above, which point bears S.16°14'E., 290.3 feet from a fence corner identified as the center of said Section 2; thence N3°04'E., 44.0 feet; thence approximately N.21°47'E., 402 feet, more or less to a point on a northerly boundary fence line of the lands of the grantor herein as of the date of the document referenced above and a southerly boundary fence line of the lands of Amasa R. Howard as of the date of the document referenced above distant thereon westerly 996.1 feet from the center line of the D. & R. G. W. Railroad right of way.

The boundary lines of said sixteen and one-half (16½) foot strip of land shall be lengthened or shortened at their extremities to conform to the boundary lines of said lands of grantor.

File Number: 764972

Line List Number: SLB 1-17

That certain agreement from Amasa R. Howard and Gertrude G. Howard, husband and wife, to Salt Lake Pipe Line, dated August 21, 1952, and recorded on August 28, 1952, as Entry No. 125181 in Book 41, Page 443, as amended by that certain agreement dated December 2, 1952 and recorded on January 5, 1953, as Entry No. 127741 in Book 47, Page 11, of the Official Records of Davis County, Utah against the following described parcel:

A strip of land ten (10) feet wide, five (5) feet on each side of the center line, and for the full distance thereof, over and through, under or along those certain parcels of land situate in Davis County, State of Utah, and described as follows, to-wit:

Parcel I

A portion of Section 2, Township 1 North, Range 1 West, (Sec. 2, T. 1 N., R. 2 W.) S.L.M., described as follows:

Beginning at a point 171.6 feet North of the Southwest corner of the Northeast quarter of Section 2, Township 1 North, Range 1 West, Salt Lake Meridian, and running thence North 333.1 feet; thence East to the West line of the D. & R. G. W. Railroad right of way; thence Southwesterly along the West line of

said right of way to a point due East of the point of beginning; thence West to the point of beginning.

Strip I

Said lines shall be laid within a strip of land Ten (10) feet in width, the easterly boundary line of which is described as follows:

Beginning at a point on a southerly boundary fence line of the lands of the grantor herein as of the date of the document referenced above and a northerly boundary fence line of the lands of Lagoon Company as of the date of the document referenced above distant thereon westerly 996.1 feet from the center line of the D. & R. G. W. Railroad right of way; thence approximately N. 20° 47' E., 368 feet, more or less, to a point on a northerly boundary fence line of the lands of the grantor herein as of the date of the document referenced above and a southerly boundary fence line of the lands of R. C. Elliott as of the date of the document referenced above, distant thereon westerly 920.6 feet from the center line of the D. & R. G. W. Railroad right of way.

Parcel II

A portion of Section 35, Township 2 North, Range 1 West, S.L.M. (Sec. 35, T. 2 N., R. 1 W., S.L.M.) described as follows:

Beginning on the West side of the Right of Way of the D. & R. G. W. Railroad at a point 1839.4 feet South and 468.6 feet West of the Northeast corner of Section 35, Township 2 North, Range 1 West, Salt Lake Meridian, running thence North 10°01' East 385.6 feet along the West side of said right of way; thence North 89°32' West 2234.4 feet to the West line of the Northeast quarter of said Section; thence South 203.78 feet; thence South 89°31' East 2183.7 feet, more or less, to the West line of a lane 1 rod wide running along the West side of said railroad right of way; thence South 10°01' West 178 feet along the west line of said lane; thence South 89°31' East 16.8 feet to the point of beginning.

Strip II

Said lines shall be laid within a strip of land Ten (10) feet in width, the easterly boundary line of which is described as follows:

Beginning at a point on the southerly boundary line of the lands of the grantor herein and the northerly boundary line of the lands of David E. Howard as of the date of the document referenced above, distant thereon westerly 67.3 feet from the center line of the Denver & Rio Grande Western Railroad right of way; thence approximately N. 7°25'E., 206 feet, more or less, to a point on a northerly boundary fence line of the lands of the grantor herein as of the date of the document referenced above and a southerly boundary fence line of the lands of

Salt Lake Union Stock Yards Company as of the date of the document referenced above, distant thereon westerly 73.4 feet from the center line of the Denver & Rio Grande Western Railroad right of way.

The boundary lines of said Ten (10) foot strips of land shall be lengthened or shortened at their extremities to conform to the boundary lines of said lands of Grantor.

File Number: 764973

Line List Number: SLB 1-18

That certain agreement from R. C. Elliott and Audra W. Elliot, husband and wife, to Salt Lake Pipe Line, dated August 21, 1952 and recorded on August 28, 1952, as Entry No. 125183, in Book 41, Page 449, as amended by that certain agreement dated December 4, 1952 and recorded on January 5, 1953, as Entry No. 127742 in Book 47, Page 14, and by that certain agreement from Wasatch Wool to Salt Lake Pipe Line dated March 5, 1954 and recorded on March 12, 1954, as Entry No. 135476 in Book 62, Page 38, of the Official Records of Davis County, Utah against the following described parcel:

A portion of Section 2, Township 1 North, Range 1 West (Sec. 2, T. 1 N., R. 2 W.) Salt Lake Meridian, described as follows:

Beginning at a point 504.7 feet North of the Southwest corner of the Northeast quarter of said Section 2; thence North 637.5 feet; thence East 1353 feet to the West line of the right of way of the D. & R. G. W. Railroad; thence South 9° West 645.3 feet along said West line to a point due East of the Point of beginning; thence West 1252 feet to the point of beginning.

Said lines shall be laid and/or erected within a strip of land thirty-three (33) feet wide, the easterly boundary line of which is described as follows:

Beginning at a point on a southerly boundary fence line of the lands of the grantor herein and a northerly boundary fence line of Amasa R. Howard as of the date of the document referenced above, distant thereon westerly 922.1 feet from the center line of the D. & R. G. W. Railroad right of way; thence approximately N. 20° 51' E., 681 feet, more or less to a point on a northerly boundary fence line of the lands of the grantor herein and a southerly boundary fence line of the lands of David E. Howard as of the date of the document referenced above distant thereon westerly 781.4 feet from the centerline of the D. & R. G. W. Railroad right of way.

The boundary lines of said Thirty-three (33) foot strip of land shall be lengthened or shortened at their extremities to conform to the boundary lines of said lands of Grantor

File Number: 764974

Line List Number: SLB 1-20

That certain agreement from Mark T. Hatch and Dorean H. Hatch, husband and wife, to Salt Lake Pipe Line, dated August 19, 1952 and recorded on August 28, 1952, as Entry No. 125176, in Book 41, Page 424, as amended by that certain agreement dated December 1, 1952 and recorded on January 5, 1953, as Entry No. 127740 in Book 47, Page 9, of the Official Records of Davis County, Utah against the following described parcel:

A strip of land ten (10) feet wide, five (5) feet on each side of the center line, and for the full distance thereof, over and through, under or along that certain parcel of land situate in Davis County, State of Utah, and described as follows, to-wit:

A portion of Section 2, Township 1 North, Range 1 West, Salt Lake Meridian, described as follows:

Beginning at the Northwest corner of the Northeast quarter of Section 2; thence South 12.47 chains; thence East 19.72 chains; thence North to the North line of said Section 2, 12.47 chains, more or less; thence West 19.72 chains to the point of beginning.

Said lines shall be laid within a strip of land Ten (10) feet in width, the easterly boundary line of which is described as follows:

Beginning at a point on a southerly boundary fence line of the lands of the grantor herein and a northerly boundary fence line of the lands grantor herein as of the date of the document referenced above and a northerly boundary fence line of the lands of David E. Howard as of the date of the document referenced above distant thereon westerly 607.2 feet from the center line of the Denver & Rio Grande Western Railroad right of way; thence approximately N. 20° 54' E., 840 feet, more or less to a point on a northerly boundary fence line of the lands of the grantor herein as of the date of the document referenced above and a southerly boundary fence line of the lands of Carl M. Hatch as of the date of the document referenced above, distant thereon westerly 429.6 feet from the center line of the Denver & Rio Grande Western Railroad right of way.

The boundary lines of said Ten (10) foot strip of land shall be lengthened or shortened at their extremities to conform to the boundary lines of said lands of Grantor.

File Number: 764981

Line List Number: SLB 1-21

That certain agreement from Carl M. Hatch and Petra C. Hatch, husband and wife, to Salt Lake Pipe Line, dated August 19, 1952 and recorded on August 28, 1952, as Entry No. 125175, in Book 41, Page 420, as amended by that certain agreement dated December 6, 1952 and recorded on January 5, 1953, as Entry No. 127744 in Book 47, Page 19, of the Official Records of Davis County, Utah against the following described parcel:

That certain parcel of land situate in Davis County, State of Utah, and described as follows, to-wit:

A portion of Section 35, Township 2 North, Range 1 West, Salt Lake Meridian, described as follows:

Beginning at the Southwest corner of the Southeast quarter of Section 35, Township 2 North, Range 1 West, S.L.M.; thence East 19.75 chains; thence North 7.86 chains; thence East 200 feet, more or less, to the West line of the right of way of the D. & R. G. W. Railroad; thence Northeasterly along said West line to a point 9.07 chains North of the South line of said Southeast quarter; thence West 25.92 chains, more or less, to the West line of said Southeast quarter; thence South 9.07 chains to the point of beginning.

Said lines shall be laid within a strip of land Ten (10) feet in width, the easterly boundary line of which is described as follows:

Beginning at a point on the southerly boundary fence line of the lands of the grantor herein as of the date of the document referenced above and a northerly boundary fence line of the lands of Mark T. Hatch as of the date of the document referenced above, distant thereon westerly 429.6 feet from the center line of the Denver & Rio Grande Western Railroad right of way thence N. 10°41' E., 532.8 feet to a point 5.6 feet northwesterly of the northwest corner of the lands of Wallace R. Howard as of the date of the document referenced above; thence N31°55' E., 151 feet, more or less, to a point on the northerly boundary fence line of the lands of the grantor herein as of the date of the document referenced above and a southerly boundary fence line of the lands of James R. Howard as of the date of the document referenced above, distant thereon westerly 358.8 feet from the center line of the D. & R. G. W. Railroad right of way.

The boundary lines of said Ten (10) foot strip of land shall be lengthened or shortened at their extremities to conform to the boundary lines of said lands of Grantor.

File Number: 764975

Line List Number: SLB 1-23

That certain agreement from James R. Howard and Mabel E. Howard, husband and wife, to Salt Lake Pipe Line, dated August 17, 1952 and recorded on August 28, 1952, as Entry

No. 125177, in Book 41, Page 428, as amended by that certain agreement dated November 30, 1952 and recorded on January 5, 1953, as Entry No. 127737 in Book 47, Page 3, of the Official Records of Davis County, Utah against the following described parcel:

A strip of land ten (10) feet wide, five (5) feet on each side of the center line, and for the full distance thereof, over and through, under or along that certain parcel of land situate in Davis County, State of Utah, and described as follows, to-wit:

A portion of Section 35, Township 2 North, Range 1 West, Salt Lake Meridian, described as follows:

Beginning at a point 9.07 chains North of the Southwest corner of the Southeast quarter of Section 35, Township 2 North, Range 1 West, Salt Lake Meridian; thence North 9.27 chains; thence East 19.97 chains; thence North 1.63 chains; thence East 8.765 chains, more or less, to the West line of the right of way of the D. & R. G. W. Railroad; thence Southwesterly along said West line to a point due East of the point of beginning; thence West 25.92 chains, more or less to the point of beginning

Said lines shall be laid within a strip of land Ten (10) feet in width, the easterly boundary line of which is described as follows:

Beginning at a point on a southerly boundary fence line of the lands of the grantor herein as of the date of the document referenced above and a northerly boundary fence line of the grantor herein as of the date of the document referenced above and a northerly boundary fence line of the lands of Carl E. Hatch as of the date of the document referenced above, distant thereon westerly 358.8 feet from the center line of the Denver & Rio Grande Western Railroad right of way; thence N31°55'E., 341.8 feet, thence approximately N18°42'E., 436 feet more or less to a point on a northerly boundary fence line of the lands of the grantor herein as of the date of the document referenced above and a southerly boundary fence line of the lands of Floyd Q. Hatch as of the date of the document referenced above, distant thereon westerly 149.9 feet from the center line of the Denver & Rio Grande Western Railroad right of way.

The boundary lines of said Ten (10) foot strip of land shall be lengthened or shortened at their extremities to conform to the boundary lines of said lands of Grantor.

File Number: 764980

Line List Number: SLB 1-24

That certain right of way from Floyd Q. Hatch, Della May Streeper, and Pauline Hatch, to Salt Lake Pipe Line Company, dated August 19, 1952 and recorded on August 28, 1952 as

Entry No. 125211, in Book 41, Page 485, as amended by that certain agreement dated December 1, 1952, and recorded January 5, 1953 as Entry No. 127745, in Book 47, Page 21, of the Official Records of Davis County, Utah, against the following described parcel:

A strip of land ten (10) feet wide, five (5) feet on each side of the center line, and for the full distance thereof, over and through, under or along that certain parcel of land situate in Davis County, State of Utah, and described as follows, to-wit:

A portion of Section 35, Township 2 North, Range 1 West, (Sec. 35 T. 2 N., R. 1 W.) Salt Lake Meridian, described as follows:

Beginning at a point 12.82 chains South of the Northwest corner of the Southeast quarter of said Section 35; thence South 8.84 chains; thence East 19.97 chains; thence North 1.63 chains; thence East 7.765 chains, more or less, to the West line of the right of way of the D. & R. G. W. Railroad; thence North 10° East 28.2 rods along said West line to a point due East of the point of beginning; thence West 28.86 chains, more or less, to the point of beginning.

Said lines shall be laid within a strip of land Ten (10) feet in width, the easterly boundary line of which is described as follows:

Beginning at a point on a southerly boundary fence line of the lands of the grantor herein as of the date of the document referenced above and a northerly boundary fence line of the lands of James R. Howard as of the date of the document referenced above, distant thereon westerly 149.9 feet from the centerline of the D. & R. G. W. Railroad right of way; thence approximately N. $18^{\circ} 42' E.$, 454.3 feet, to a point on the northerly fence line of the lands of the grantor herein as of the date of the document referenced above and the southerly fence line of a county road, distant thereon westerly 72.8 feet from the center line of the D. & R. G. W. Railroad right of way: thence continuing approximately N. $18^{\circ} 42' E.$, 25 feet, more or less to a point in the center line of said county road, distant thereon westerly 68.6 feet from the center line of the D. & R. G. W. Railroad right of way.

The boundary lines of said Ten (10) foot strip of land shall be lengthened or shortened at their extremities to conform to the boundary lines of said lands of Grantor.

File Number: 764979

Line List Number: SLB 1-25

That certain agreement from Utah Fire Clay Company to Salt Lake Pipe Line, dated September 23, 1952 and recorded October 3, 1952 as Entry No. 125980 in Book 43, Page 291, as amended by that certain agreement dated December 15, 1952, and recorded

February 26, 1953, as Entry No. 128802 in Book 49, Page 82, of the Official Records of Davis County, Utah, against the following described parcel:

The east 75 feet of that certain parcel of land situate in Davis County, State of Utah, and described as follows, to-wit:

A portion of Section 35, Township 2 North, Range 1 West (Sec. 35, T. 2 N., R. 1 W.,) Salt Lake Meridian, described as follows:

Beginning at a point 3.82 chains South and 13.8 chains East of the Northwest corner of the Southeast quarter of said Section 35; thence South 36 rods; thence East 993.3 feet to the West line of the right of way of the D. & R.G.W. Railroad; thence North 10° East 36.9 rods along said West line to a point due East of the point of beginning; thence West 1085.7 ft., more or less, to the point of beginning.

Said pipe lines shall be laid within a strip of land sixteen and one-half (16½) feet in width, the easterly boundary line of which is described as follows:

Beginning at a point in the centerline of a county road, distant thereon westerly 68.6 feet from the centerline of the D. & R. G. W. Railroad right of way; thence N. 18° 42' E., 24.9 feet to a point on the northerly boundary fence line of said county road and the southerly boundary fence line of the lands of the grantor herein as of the date of the document referenced above, distant thereon westerly 64.3 feet from the centerline of the D. & R. G. W. Railroad right of way; thence continuing N. 18° 42' E., 77.0 feet; thence N. 9° 04' E., 517 feet, more or less, to a point on a northerly boundary fence line of the lands of the grantor herein as of the date of the document referenced above and a southerly boundary fence line of the lands of Stephen Moss as of the date of the document referenced above, distant thereon westerly 51.6 feet from the centerline of the D. & R. G. W. Railroad right of way.

The boundary lines of said sixteen and one-half (16½) foot strip of land shall be lengthened or shortened at their extremities to conform to the boundary lines of said lands of Grantor.

File Number: 764977

Line List Number: SLB 1-26

That certain agreement from Stephen Moss and Martha J. Moss, his wife, to Salt Lake Pipe Line Company, dated August 20, 1952, and recorded August 28, 1952, as Entry No. 125178 in Book 41, Page 432, as amended by that certain agreement dated November 28, 1952 and recorded January 5, 1953, as Entry No. 127738 in Book 47, Page 5 of the Official Records of Davis County, Utah, against the following described parcel:

A strip of land ten (10) feet wide, five (5) feet on each side of the center line, and for the full distance thereof, over and through, under or along that certain parcel of land situate in Davis County, State of Utah, and described as follows, to-wit:

A portion of Section 35, Township 2 North, Range 1 West, (Sec. 35, T. 2 N., R. 1 W.) Salt Lake Meridian, described as follows:

Beginning at a point which is 3.82 chains south of the Northwest corner of the Southeast quarter of said Section 35; thence North 16.13 chains; thence East 2170 feet more or less to the West line of the right of way of the D. & R. G. W. Railroad; thence Southwesterly along said West line of the D. & R. G. W. Railroad right of way to a point due East of the point of beginning; thence West 1996.5 feet more or less to the point of beginning.

Said lines shall be laid within a strip of land Ten (10) feet in width, the easterly boundary line of which is described as follows:

Beginning at a point on a southerly boundary fence line of the lands of the grantor herein as of the date of the document referenced above and a northerly boundary fence line of the lands of Utah Fire Clay Company as of the date of the document referenced above, distant thereon westerly 51.6 feet from the center line of the Denver & Rio Grande Western Railroad right of way; thence N8°57'E., 444.4 feet; thence approximately N8°12'E., 621 feet, more or less, to a point on a southerly boundary fence line of the lands of the grantor herein as of the date of the document referenced above and a southerly boundary fence line of the lands of David E. Howard as of the date of the document referenced above, distant thereon westerly 62.0 feet from the center line of the D. & R. G. W. Railroad right of way.

The boundary lines of said Ten (10) foot strip of land shall be lengthened or shortened at their extremities to conform to the boundary lines of said lands of Grantor.

File Number: 764971

Line List Number: SLB 1-27

That certain agreement from David E. Howard and Lillian H. Howard, husband and wife, to Salt Lake Pipe Line Company, dated August 19, 1952, and recorded August 28, 1952 as Entry No. 125180 in Book 41, Page 439, as amended by that certain agreement dated December 6, 1952 and recorded January 5, 1953, as Entry No. 127743 in Book 47, Page 16 of the Official Records of Davis County, Utah, against the following described parcel:

A strip of land ten (10) feet wide, five (5) feet on each side of the center line, and for the full distance thereof, over and through, under or along those certain parcels of land situate in Davis County, State of Utah, and described as follows, to-wit:

Parcel I

A portion of Section 11, Township 1 North, Range 1 West (Sec. 11, T. 1 N., R. 1 W.) S.L.M., described as follows:

Beginning at a point 1980 feet East of the Southwest corner of the Northwest quarter of Section 11, Township 1 North, Range 1 West, Salt Lake Meridian, and running thence North 22 feet; thence East 419 feet; thence North 66 feet; thence West 419 feet; thence North 837.7 feet; thence East 1111.4 feet, more or less, to the West line of the Right of Way of the Denver & Rio Grande Western Railroad; thence South 3°40' West 927.6 feet along the West line of said right of way to the South line of the North half of said Section 11; thence West 1052.5 feet, more or less, to the point of beginning.

Strip 1

Said lines shall be laid within a strip of land Ten (10) feet in width, the Easterly boundary line of which is described as follows:

Commencing at a point on the southerly boundary line of the northwest quarter (NW¼) of said Section 11, distant thereon westerly 292.6 ft. from a concrete monument marking the center of said Section 11; thence N 3° 02'E., 28.8 feet; thence N 3° 23'E., 65.9 feet to a point on a southerly boundary fence line of the lands of the grantor herein as of the date of the document referenced above and a northerly boundary fence line of the lands of the Salt Lake City corporation as of the date of the document referenced above, said point being the true point of beginning; thence approximately N3° 28'E., 840 feet, more or less, to a point on a northerly boundary line of the lands of the grantor herein as of the date of the document referenced above and a southerly boundary line of the lands of Western States Refining Company as of the date of the document referenced above, distant thereon easterly 529.2 feet from a 4" x 4" sandstone monument identified as the northwest corner of the lands of the grantor herein as of the date of the document referenced above.

Parcel II

A portion of Section 2, Township 1 North, Range 1 West (Sec. 2, T. 1 N., R. 1 W.) S.L.M., described as follows:

Beginning at a point 12.47 chains South of the Northwest corner of the Northeast quarter of Section 2, Township 1 North, Range 1 West, Salt Lake Meridian, running thence East 19.72 chains; thence South 1.44 chains; thence East 2.3 chains, more or less, to the West line of the right of way of the D. & R. G. W. Railroad; thence Southwesterly along the West line of said right of way 620 feet, more or less, to the Northeast corner of the property owned by R. C. Elliott as of the date of the document referenced above; thence West 1353 feet, more or less, to the West line of said Northeast quarter; thence North 675 feet, more or less, to the point of beginning.

Strip II

Said lines shall be laid within a strip of land Ten (10) feet in width, the Easterly boundary line of which is described as follows:

Beginning at a point on the southerly boundary fence line of the lands of the grantor herein as of the date of the document referenced above and the northerly boundary fence line of the lands of R. C. Elliott as of the date of the document referenced above, distant thereon westerly 779.9 feet from the center line of the Denver and Rio Grande Western Railroad right of way; thence approximately N20° 54' E., 835 feet, more or less, to a point on a northerly boundary fence line of the lands of the grantor herein as of the date of the document referenced above and a southerly boundary fence line of the lands of Mark T. Hatch as of the date of the document referenced above, distant thereon westerly 607.2 feet from the center line of the Denver and Rio Grande Western Railroad right of way.

Parcel III

A portion of Section 35, Township 2 North, Range 1 West (Sec. 35, T. 2 N., R. 1 W.), S.L.M. described as follows:

Beginning at a point 1839.4 feet South and 485.4 feet West of the Northeast corner of Section 35, Township 2 North, Range 1 West, Salt Lake Meridian, running thence North 89°31' West 2152.7 feet to the West line of the Northeast quarter of said Section; thence North 175.29 feet; thence South 89°31' East 2183.7 feet, more or less, to the West side of a lane 1 rod wide running along the West line of the Right of Way of the D. & R. G. W. Railroad; thence South 10°01' West 178 feet along the West line of said lane to the point of beginning.

Strip III

Said lines shall be laid within a strip of land Ten (10) feet in width, the Easterly boundary line of which is described as follows:

Beginning at a point on a southerly boundary fence line of the lands of the grantor herein as of the date of the document referenced above and a northerly boundary fence line of the lands of Stephen A. Moss as of the date of the document referenced above, distant thereon westerly 62.0 feet from the center line of the Denver & Rio Grande Western Railroad right of way; thence approximately N. 7° 25'E, 177 feet, more or less to a point in the northerly boundary line of the lands of the grantor herein as of the date of the document referenced above and the southerly boundary line of the lands of Amas Howard as of the date of the document referenced above, distant thereon westerly 67.3 feet from the centerline of the Denver & Rio Grande Western Railroad right of way.

File Number: 764972

Line List Number: SLB 1-28

That certain agreement from Amasa R. Howard and Gertrude G. Howard, husband and wife, to Salt Lake Pipe Line Company, dated August 21, 1952, and recorded August 28, 1952, as Entry No. 125181 in Book 41, Page 443, as amended by that certain agreement dated December 2, 1952 and recorded January 5, 1953, as Entry No. 127741 in Book 47, Page 11 of the Official Records of Davis County, Utah, against the following described parcel:

A strip of land ten (10) feet wide, five (5) feet on each side of the center line, and for the full distance thereof, over and through, under or along those certain parcels of land situate in Davis County, State of Utah, and described as follows, to-wit:

Parcel I

A portion of Section 2, Township 1 North, Range 1 West, (Sec. 2, T. 1 N., R. 2 W.) S.L.M., described as follows:

Beginning at a point 171.6 feet North of the Southwest corner of the Northeast quarter of Section 2, Township 1 North, Range 1 West, Salt Lake Meridian, and running thence North 333.1 feet; thence East to the West line of the D. & R. G. W. Railroad right of way; thence Southwesterly along the West line of said right of way to a point due East of the point of beginning; thence West to the point of beginning.

Strip I

Said lines shall be laid within a strip of land Ten (10) feet in width, the easterly boundary line of which is described as follows:

Beginning at a point on a southerly boundary fence line of the lands of the grantor herein as of the date of the document referenced above and a northerly boundary fence line of the lands of Lagoon Company as of the date of the document referenced above distant thereon westerly 996.1 feet from the center line of the D. & R. G. W. Railroad right of way; thence approximately N. 20° 47' E., 368 feet, more or less, to a point on a northerly boundary fence line of the lands of the grantor herein as of the date of the document referenced above and a southerly boundary fence line of the lands of R. C. Elliott as of the date of the document referenced above, distant thereon westerly 920.6 feet from the center line of the D. & R. G. W. Railroad right of way.

Parcel II

A portion of Section 35, Township 2 North, Range 1 West, S.L.M. (Sec. 35, T. 2 N., R. 1 W., S.L.M.) described as follows:

Beginning on the West side of the Right of Way of the D. & R. G. W. Railroad at a point 1839.4 feet South and 468.6 feet West of the Northeast corner of Section 35, Township 2 North, Range 1 West, Salt Lake Meridian, running thence North 10°01' East 385.6 feet along the West side of said right of way; thence North 89°32' West 2234.4 feet to the West line of the Northeast quarter of said Section; thence South 203.78 feet; thence South 89°31' East 2183.7 feet, more or less, to the West line of a lane 1 rod wide running along the West side of said railroad right of way; thence South 10°01' West 178 feet along the west line of said lane; thence South 89°31' East 16.8 feet to the point of beginning.

Strip II

Said lines shall be laid within a strip of land Ten (10) feet in width, the easterly boundary line of which is described as follows:

Beginning at a point on the southerly boundary line of the lands of the grantor herein as of the date of the document referenced above and the northerly boundary line of the lands of David E. Howard as of the date of the document referenced above, distant thereon westerly 67.3 feet from the center line of the Denver & Rio Grande Western Railroad right of way; thence approximately N. 7°25'E., 206 feet, more or less, to a point on a northerly boundary fence line of the lands of the grantor herein as of the date of the document referenced above and a southerly boundary fence line of the lands of Salt Lake Union Stock Yards Company as of the date of the document referenced above, distant thereon westerly 73.4 feet from the center line of the Denver & Rio Grande Western Railroad right of way.

File Number: 764972

Line List Number: SLB 1-28

That certain Right of Way Agreement between Property Reserve, Inc., and Chevron Pipe Line Company, dated January 23, 1991, and recorded February 12, 1991, as Entry Number 917766, in Book 1395, Page 872 of the Official Records of Davis County, Utah, against the following described parcel:

That certain parcel of land situate in Davis County, State of Utah, and described as follows, to wit:

PARCEL A

BEGINNING AT A POINT ON THE SOUTHERLY PROPERTY LINE OF LOT 24, NORTH SALT LAKE INDUSTRIAL PARK, PLAT "C", WHICH POINT IS ALSO N 89 DEG 50' 07" W 164.73 FEET ALONG THE SECTION LINE AND N 3 DEG 03' 08" E 40.05 FEET FROM THE SOUTH 1/4 CORNER OF SECTION 2, T. 1 N., R. 1 W., S.L.B. & M. AND RUNNING THENCE N 3 DEG 03' 08" E 877.00 FEET TO THE NORTH LINE OF SAID LOT 24. 01-084-0024.

PARCEL B

BEGINNING AT A POINT ON THE SOUTH LINE OF LOT 22, NORTH SALT LAKE INDUSTRIAL PARK PLAT "C", WHICH POINT IS N 89 DEG 50' 07" W 115.90 FEET ALONG THE SECTION LINE, NORTH 915.89 FEET AND N 3 DEG 00' 04" E 816.77 FEET FROM THE SOUTH 1/4 CORNER OF SECTION 2, T. 1 N., R. 1 W., S.L.B. & M. AND RUNNING THENCE N 3 DEG 00' 04" E 719.11 FEET AND N 21 DEG 29' 13" E 403.32 FEET TO A POINT ON THE NORTH LINE OF LOT 21 OF SAID NORTH SALT LAKE INDUSTRIAL PARK, PLAT "C" AND THE SOUTH LINE OF MAX E. AND ROMAINE D. HOWARD PROPERTY AS OF THE DATE OF THE DOCUMENT REFERENCED ABOVE. 01-084-0020 & 0022.

PARCEL C

BEGINNING AT A POINT S 89 DEG 49' 55" E 242.01 FEET ALONG THE SECTION LINE AND NORTH 3171.00 FEET FROM THE SOUTH 1/4 CORNER OF SECTION 2, T. 1 N., R. 1 W., S.L.B. & M., SAID POINT ALSO BEING ON THE SOUTH LINE OF LOT 48, NORTH SALT LAKE INDUSTRIAL PARK PLAT "D" AND RUNNING THENCE N 20 DEG 36' 16" E 2.70 FEET AND N 20 DEG 45' 02" E 479.48 FEET TO THE NORTH LINE OF SAID LOT 48, THENCE CONTINUE ACROSS 500 NORTH STREET N 20 DEG 45' 02" E 30.55 FEET AND N 20 DEG 58' 02" E 40.03 FEET TO THE NORTH LINE OF SAID 500 NORTH STREET, THENCE CONTINUE N 20 DEG 58' 02" E 195.12 FEET, THENCE N 20 DEG 51' 17" E 773.88 FEET, THENCE N 20 DEG 48' 22" E 255.75 FEET, THENCE N 20 DEG 41' 58" E 580.53 FEET, THENCE N 10 DEG 48' 35" E 3.88 FEET TO A POINT ON THE NORTH LINE SAID SECTION 2, WHICH POINT IS ALSO S 87 DEG 48' 57" E 1205.65 FEET ALONG THE SECTION LINE FROM THE NORTH 1/4 CORNER OF SAID SECTION 2, THENCE N 10 DEG 48' 35" E 536.31 FEET, THENCE N 31 DEG 17' 38" E 141.28 FEET, THENCE N 32 DEG 23' 52" E 343.67 FEET, THENCE N 18 DEG 36' 05" E 273.68 FEET, THENCE N 17 DEG 56' 19" E 45.75 FEET TO A POINT ON THE SOUTHERLY LINE OF PROPERTY OWNED BY KOCH FUELS INC AS OF THE DATE OF THE DOCUMENT REFERENCED ABOVE, WHICH IS ALSO THE POINT OF ENDING.

NOTE: THAT PORTION WHICH CROSSES 500 NORTH STREET IS EXCLUDED FROM THIS EASEMENT.

Said pipelines shall be laid constructed or erected within a strip of land 16.5 feet in width across said lands of Grantor, and said 16.5 foot strip to lay 15 feet Northerly and Westerly of and 1.5 feet Southerly and Easterly of a line as described in the above description.

File Number: 764976

Line List Number: SLB 1-29

That certain agreement from Salt Lake Union Stock Yards to Salt Lake Pipe Line Company, dated September 20, 1952 and recorded October 3, 1952 as Entry No. 125979 in Book 43, Page 289, as amended by that certain agreement dated January 19, 1952 and recorded February 26, 1953 as Entry No. 128801 in Book 49, Page 79 of the Official Records of Davis County, Utah, against the following described parcel:

That certain parcel of land situate in Davis County, State of Utah, and described as follows, to-wit:

Parcel I

A Portion of Section 35, Township 2 North, Range 1 West (Sec. 35, T. 2 N., R.1W.) Salt Lake Meridian, described as follows:

Beginning in the center of a four rod street at a point 4.16 chains West and 15.16 chains South of the Northeast corner of said Section 35; thence South 6.95 chains; thence West 35.98 chains to the West line of the Northeast quarter of said Section; thence North 2.84 chains; thence East 11.66 chains; thence North 5°30' West 4.05 chains; thence East 24.53 chains to the point of beginning.

Strip I

Said lines shall be laid and/or erected within a strip of land sixteen and one-half (16½) feet in width, the easterly boundary line of which is described as follows:

Beginning at a point in the southerly fence line of the lands of the grantor herein as of the date of the document referenced above and the northerly fence line of the lands of Amasa Howard as of the date of the document referenced above distant thereon westerly 73.4 feet from the center line of the D. & R. G. W. Railroad right of way; thence N. 8° 31' E., 355.9 feet; thence approximately N. 12° 29' N., 104 feet, more or less to a point in the northerly fence line of the lands of the grantor herein as of the date of the document referenced above and a southerly fence line of the lands of Everett W. Ranck as of the date of the document referenced

above, distant thereon westerly 71.0 feet from the center line of the D. & R. G. W. Railroad right of way.

Parcel II

A portion of Section 2, Township 1 North, Range 1 West, (Sec. 2, T. 1 N., R. 1 W.) Salt Lake Meridian, described as follows:

Beginning at a point 1320 feet East of the Northwest corner of the Southwest quarter of said Section 2; thence East 1320 feet; thence South 264 feet; thence East 1011.2 feet to the West line of the right of way of the D. & R. G. W. Railroad; thence South 8°57' West 2044.5 feet along said West line to a point 361 feet Northeasterly along the West line of said Railroad right of way from the South line of said Section 2; thence West 2013.16 feet, more or less, to a point due South of point of beginning; thence North 2283.4 feet, more or less, to the point of beginning.

Strip II

Said lines shall be laid and/or erected within a strip of land sixteen and one-half (16½) feet in width, the easterly boundary line of which is described as follows:

Commencing at a point on the southerly boundary line of said Section 2, distant thereon westerly 162.2 feet from the south quarter corner; thence N. 3°04'E., 348.5 feet to a point in a southerly boundary fence line of the lands of the grantor herein as of the date of the document referenced above and a northerly boundary fence line of the lands of the Oregon Short Line Railroad Company, said point being the true point of beginning; thence approximately N. 3°04' E., 2065 feet, more or less to a point in the northerly fence line of the lands of the grantor herein as of the date of the document referenced above and the southerly fence line of the lands of Lagoon Company as of the date of the document referenced above, which point bears S. 16°14' E., 290.3 feet from a fence corner identified as the center of Section 2, Twp., 1N., Range 1W., SLB & M.

The boundary lines of said sixteen and one-half (16½) foot strips of land shall be lengthened or shortened at their extremities to conform to the boundary lines of said lands of Grantor.

File Number: 764978

Line List Number: SLB 1-30

That certain agreement from Everett W. Ranck and Mary Ranck, husband and wife, to Salt Lake Pipe Line Company, dated August 20, 1952 and recorded August 28, 1952 as Entry No. 125179 in Book 41, Page 436, as amended by that certain agreement dated October 6, 1952 and recorded October 27, 1952 as Entry No. 126452 in Book 44, Page 276 of the Official Records of Davis County, Utah, against the following described parcel:

A strip of land ten (10) feet wide, five (5) feet on each side of the center line, and for the full distance thereof, over and through, under or along that certain parcel of land situate in Davis County, State of Utah, and described as follows, to-wit:

A portion of the Northeast quarter of Section 35, Township 2 North, Range 1 West (Sec. 35, T. 2 N., R. 1 W.) Salt Lake Meridian, described as follows:

Beginning at a point 4.18 chains West and 5.17 chains South of the Northeast corner of said Section 35; thence South 9.99 chains along the center line of a four rod street; thence West 24.53 chains; thence North 5°30' West 10.01 chains; thence East 25.52 chains to the point of beginning.

Said lines shall be laid within a strip of land ten (10) feet in width, the easterly boundary line of which is described as follows:

Beginning at a point on a southerly boundary fence line of the lands of the Grantor herein as of the date of the document referenced above and a northerly boundary fence line of the lands of the Salt Lake Union Stock Yards as of the date of the document referenced above, distant thereon westerly 70.7 feet from the center line of the Denver & Rio Grande Western Railroad right of way; thence North 12° 36' East 203.00 feet; thence approximately North 45° 04' East 28 feet, more or less, to an easterly fence line of the Grantor herein as of the date of the document referenced above and a westerly fence line of a county road, distant thereon southerly 440 feet from the most northerly fence corner of the lands of the Grantor as of the date of the document referenced above; thence continuing North 45° 04' East 19 feet; thence northeasterly to the center line of said county road.

The boundary lines of said ten (10) foot strip of land shall be lengthened or shortened at their extremities to conform to the boundary lines of said lands of Grantor.

File Number: 765022

Line List Number: SLP 1-32a

That certain agreement from Harold Briggs and Mary Belle Briggs to Salt Lake Pipe Line Company, dated August 17, 1949 and recorded August 27, 1949 as Entry No. 107781 in

Book 6, Page 45 of the Official Records of Davis County, Utah, against the following described parcel:

That certain parcel of land situate in Davis County, State of Utah, and described as follows, to-wit:

That portion of Section 26, Township 2 North, Range 1 West, Salt Lake Meridian, described as follows: Commencing at the Southwest corner of the Southwest Quarter of said Section 26, and running thence North along the West line of said Quarter Section 18.75 chains to the South line of 4 rod street running East and West; thence North 89°53' East 20 chains; thence South to the South line of said Quarter Section 18.75 chains; thence South 89°53' West along said South line of said Quarter Section 20 chains to the point of commencement.

The route selected by Grantee for the first pipe line laid hereunder shall be the center line of a strip of land sixteen and one-half (16½) feet wide within which all additional lines, as provided for herein, must be laid.

File Number: 765029

Line List Number: SLP 1-32b

That certain agreement from Ruth Brown Irving to Salt Lake Pipe Line Company, dated October 15, 1949 and recorded November 14, 1949, as Entry No. 108790, in Book 8, Page 66 of the Official Records of Davis County, Utah, against the following described parcel:

That certain parcel of land situate in Davis County, State of Utah, and described as follows, to-wit:

That portion of Section 26, Township 2 North, Range 1 West, Salt Lake Meridian, described as follows:

Beginning at a point 15.07 chains south of the northwest corner of the southwest quarter of said Section 26 and running thence South 5.18 chains to the North line of a four (4) rod street, thence North eighty-nine (89) degrees fifty-three (53) minutes East along the north line of said street 15.25 chains, thence North 5.18 chains, thence West 15.25 chains to the point of beginning.

Said lines shall be laid, constructed and/or erected within a strip of land sixteen and one-half (16½) feet in width, the center line of which is described as follows:

Beginning at a point on the Southerly boundary line of said lands of Grantor as of the date of the document referenced above and the North line of a 4 rod street, distant westerly thereon three hundred twenty-six and eight-tenths (326.8) feet from the Southeasterly corner; thence approximately North thirty degrees forty minutes East (N. 30°40' E.) four hundred (400) feet, more or less, to a point on the Northerly boundary line of said lands of Grantor as of the date of the document referenced above and the Southerly line of the lands of Ferry M. Thalman and Vearl C. Thalman as of the date of the document referenced above, distant westerly thereon one hundred twenty-three (123.0) feet from the Northeasterly corner.

The boundary lines of said sixteen and one-half (16½) foot strip of land shall be lengthened or shortened at their extremities to conform to the boundary lines of said lands of Grantor.

The route selected by Grantee for the first pipe line laid hereunder shall be the center line of a strip of land sixteen and one-half (16½) feet wide within which all additional lines, as provided for herein, must be laid.

File Number: 765018

Line List Number: SLP 1-32c

That certain agreement from Ferry M. Thalman and Vearl C. Thalman to Salt Lake Pipe Line Company, dated August 15, 1949 and recorded August 27, 1949, as Entry No. 107782, in Book 6, Page 47 of the Official Records of Davis County, Utah, against the following described parcel:

That certain parcel of land situate in Davis County, State of Utah, and described as follows, to-wit:

That portion of Section 25, Township 2 North, Range 1 West, Salt Lake Meridian, described as follows: Commencing at the Northwest corner of the Southwest quarter of said Section 26, thence North 89°53' East 21.63 chains along the North line of said Southwest quarter; thence South 27°27' East 22.85 chains to a certain four rod street; thence West 0.27 chains along the North line of said street; thence North 27°27' West 5.81 chains; thence West to the West line of said Southwest quarter 29.15 chains; thence North 15.07 chains along said West line to the point of beginning.

The route selected by Grantee for the first pipeline laid hereunder shall be the center line of a strip of land sixteen and one-half (16½) feet wide within which all additional lines, as provided for herein, must be laid.

File Number: 765042

Line List Number: SLP 1-32d

That certain agreement from William H. and Clara A. Argyle, to Salt Lake Pipe Line Company, dated August 15, 1949 and recorded August 27, 1949 as Entry No. 107783 in Book 6, Page 48 of the Official Records of Davis County, Utah, as amended by that certain Partial Relinquishment of Right of Way dated September 1994 (date not filled in), unrecorded, against the following described parcel:

That certain parcel of land situate in Davis County, State of Utah, and described as follows, to-wit:

That portion of Section 26, Township 2 North, Range 1 West, Salt Lake Meridian, described as follows: Commencing at a point North 89° West 18.40 chains from the center of said Section 26, and running thence South 26 June 5, 201350' East 10.15 chains; thence East 45.60 chains; thence North 3.10 chains: thence North 89° West 50.60 chains to the point of commencement.

The route selected by Grantee for the first pipe line laid hereunder shall be the center line of a strip of land sixteen and one-half (16½) feet wide within which all additional lines, as provided for herein, must be laid.

LESS AND EXCEPT THE FOLLOWING DESCRIBED PROPERTY:

Located in Davis County, State of Utah;
(THE PROPOSED PLAT OF ARGYLE ACRES PHASE II)

Beginning at a point which is the Northwest corner of Lot 126, ARGYLE ACRES SUBDIVISION PHASE 1, which point is also North 89°56'39" West 927.79 feet along the quarter section line and South 0°03'21" West 14.10 feet from the East Quarter Corner of Section 26, Township 2 North, Range 1 West, Salt Lake Base and Meridian and running thence along the Westerly line of said subdivision the following 5 courses and distances: South 0°47'27" West 100.00 feet, South 1°11'04" East 56.04 feet, South 0°47'27" West 260.00 feet, South 13°31'58" East 57.80 feet, South 0°47'27" West 114.44 feet to a point which is North 0°47'27" East 3.00 feet from the Southwest corner of Lot 106, ARGYLE ACRES SUBDIVISION PHASE 1; thence South 89°07'00" West 250.03 feet;

thence North 0°47'27" East 13.84 feet; thence North 3°32'39" West 57.84 feet; thence North 0°47'27" East 246.25 feet; thence North 1°11'04" West 56.04 feet; thence North 0°47'27" East 100.00 feet; thence South 89°12'33" East 240.00 feet to the point of beginning.

File Number: 765016

Line List Number: SLP 1-32e

That certain agreement from Charles W. Kingston and Lavenda N. Kingston to Salt Lake Pipe Line Company, dated August 11, 1949 and recorded November 29, 1949, as Entry No. 108981, in Book 8, Page 302 of the Official Records of Davis County, Utah, against the following described parcel:

That certain parcel of land situate in Davis County, State of Utah, and described as follows, to-wit:

That portion of Section 26, Township 2 North, Range 1 West, Salt Lake Meridian, described as follows: Beginning 4.08 chains West and 0.27 of a chain North of the Southeast corner of the Northwest Quarter of said Section 26, thence North 30.3 chains to a point 4.04 chains West and 9.13 chains South of the Northeast corner of said Northwest quarter; thence West 28.96 chains to a point 450 feet West of the West line of said Section 26; thence South 50 feet; thence West 200 feet; thence North 50 feet; thence West 250 feet to a point 9.15 chains South of the Northwest corner of said Northwest quarter; thence South 16.05 chains to a point 14.8 chains North of the Southwest corner of said Northwest quarter; thence East 19 chains; thence Southeasterly 14.43 chains, more or less, to a point 15.55 chains West of the point of beginning; thence East 15.55 chains to the point of beginning, containing 79.645 acres, more or less.

The route selected by Grantee for the first pipe line laid hereunder shall be the center line of a strip of land sixteen and one-half (16½) feet wide within which all additional lines, as provided for herein, must be laid.

File Number: 765013

Line List Number: SLP 1-35

That certain agreement from Marjorie R. Waite, Admx. Ira Waite Estate, to Salt Lake Pipe Line Company, dated July 18, 1949 and recorded July 23, 1949, as Entry No. 107274, in Book 5, Page 17 of the Official Records of Davis County, Utah, against the following described parcel:

That certain parcel of land situate in Davis County, State of Utah, and described as follows, towit:

That certain parcel of land owned by the Grantor as of the date of the document referenced above in the East Half of Section Fourteen, Township Two North, Range One West, (E½ of Sec. 14, T. 2 N., R. 1 W.), Salt Lake Meridian within the boundaries shown on the ownership plat on file in the office of the County Recorder of said County, and bounded on the north, west and south by the County Road and on the east by lands of J. W. and Ruby A. Olsen as of the date of the document referenced above.

The route selected by Grantee for the first pipe line laid hereunder shall be the center line of a strip of land Sixteen and One Half (16½) feet wide within which all additional lines, as provided for herein, must be laid.

File Number: 765013

Line List Number: SLP 1-35

That certain agreement from Marjorie Waite Wall, guardian of the persons and estates of Marilyn S. Waite and Lawrence M. Waite, Jr., minors, to Salt Lake Pipe Line Company, dated April 16, 1952, and recorded May 5, 1952, as Entry No. 123169 in Book 37, Page 410 of the Official Records of Davis County, Utah, against the following described parcel:

That certain parcel of land situate in Davis County, State of Utah, and described as follows, to wit:

A strip of land 16½ feet in width within which all additional lines as herein provided for must be laid, the center line of which strip is described as follows:

Beginning at the intersection of the vertical plane of the center line of Salt Lake Pipe Line Company's 8 inch pipe line with a fence marking the east boundary of a county road and the west boundary line of land of Marilyn S. Waite and Lawrence M. Waite, Jr. as of the date of the document referenced above in Section 14, Township 2 North, Range 1 West, Salt Lake Meridian, from which a fence corner marking the southwest corner of said land bears south 0° 22' east 43.5 feet, thence north 32° 48' east with said vertical plane 236.8 feet to a fence marking the north boundary line of said land and the south boundary line of land now or formerly owned by J. W. Olson and Ruby A. Olson as of the date of the document referenced above.

Said strip being contained within a larger parcel of land more particularly described as follows, to wit:

Beginning at the northeast corner of the southeast quarter of Section 14, Township 2 North, Range 1 West, Salt Lake Meridian, and running thence west 200 feet more or less to the east line of a county road; thence southerly 300 feet more or less along said east line to the north line of another road; thence east 225 feet to the section line; thence north 300 feet to the point of beginning.

Said lines may, insofar as the interests of Grantor extend therein, be laid, erected, installed and maintained across roads, streets, alleys, ditches and canals that intersect or are adjacent to the described property or are appurtenant thereto.

File Number: 765026

Line List Number: SLP 1-36

That certain agreement from J.W. Olsen and Ruby A. Olsen, to Salt Lake Pipe Line Company, dated July 27, 1949, and recorded August 5, 1949, as Entry No. 107500, in Book 5, Page 310 of the Official Records of Davis County, Utah, against the following described parcel:

That certain parcel of land situate in Davis County, State of Utah, and described as follows, to-wit:

That certain parcel of land owned by the Grantor as of the date of the document referenced above in the West Half of Section Thirteen and the East Half of Section Fourteen, all in Township Two North, Range One West (W $\frac{1}{2}$ of Sec. 13 and E $\frac{1}{2}$ of Sec. 14, T. 2 N., R. 1 W.) Salt Lake Meridian, within the boundaries shown on the ownership plat on file in the office of the County Recorder of said County, and bounded on the north by lands of Wilford A. G. Seequist as of the date of the document referenced above, on the east by Denver and Rio Grande Western Railroad, on the south by the county road, and on the west by lands of Streeper W. Woods as of the date of the document referenced above.

The route selected by Grantee for the first pipe line laid hereunder shall be the center line of a strip of land Sixteen and One Half (16 $\frac{1}{2}$) feet wide within which all additional lines, as provided for herein, must be laid.

File Number: 765043

Line List Number: SLP 1-36a

That certain agreement from Arthur W. Seequist and Gladys R. Seequist, husband and wife, to Salt Lake Pipe Line Company, dated July 18, 1949, and recorded July 23, 1949, as

Entry No. 107275, in Book 5, Page 18 of the Official Records of Davis County, Utah, against the following described parcel:

That certain parcel of land situate in Davis County, State of Utah, and described as follows, to wit:

That certain parcel of land owned by the Grantor as of the date of the document referenced above in the Northwest Quarter of Section Thirteen, Township Two North, Range One West (NW $\frac{1}{4}$ of Sec. 13, T. 2 N., R. 1 W.), Salt Lake Meridian, within the boundaries shown on the ownership plat on file in the office of the County Recorder of said County, and bounded on the north by lands of Thomas Q. Williams as of the date of the document referenced above, on the east by the Denver and Rio Grande Western Railroad, on the south by lands of J. W. and Ruby Olsen as of the date of the document referenced above, and on the west by the County Road.

The route selected by Grantee for the first pipe line laid hereunder shall be the center line of a strip of land Sixteen and One-Half (16 $\frac{1}{2}$) feet wide within which all additional lines, as provided for herein, must be laid.

File Number: 765023

Line List Number: SLP 1-37

That certain agreement from Thomas Q. Williams and Ella B. Williams, to Salt Lake Pipe Line Company, dated July 14, 1949, and recorded July 23, 1949, as Entry No. 107276, in Book 5, Page 19 of the Official Records of Davis County, Utah, against the following described parcel:

That certain parcel of land situate in Davis County, State of Utah and described as follows, to wit:

That certain parcel of land owned by the Grantor as of the date of the document referenced above in the northwest quarter of Section Thirteen, Township Two North, Range One West (NW $\frac{1}{4}$ of Sec. 13, T. 2 N., R. 1 W.), Salt Lake Meridian, within the boundaries shown on the ownership plat on file in the office of the County Recorder of said County, and bounded on the north by lands of Lorin C. Wooley, Dominic Divino, Vincenzo Ranie, A. Colsa, and Wesley E. Tingey as of the date of the document referenced above, on the east by lands of Le Grande Clark as of the date of the document referenced above, and on the south by lands of Wilford A. G. Seequist as of the date of the document referenced above.

The route selected by Grantee for the first pipe line laid hereunder shall be the center line of a strip of land Sixteen and One Half (16½) feet wide within which all additional lines, as provided for herein, must be laid.

File Number: 765024

Line List Number: SLP 1-39

That certain agreement from Tony Cork, to Salt Lake Pipe Line Company, dated July 18, 1949, and recorded July 23, 1949, as Entry No. 107277, in Book 5, Page 20 of the Official Records of Davis County, Utah, against the following described parcel:

That certain parcel of land owned by the Grantor in the Northwest Quarter of Section Thirteen and Southwest Quarter of Section Twelve, Township Two North, Range One West (NW¼ of Sec. 13 and SW¼ of Sec. 12, T. 2 N., R. 1 W.), Salt Lake Meridian, within the boundaries shown on the ownership plat on file in the office of the County Recorder of said County, and bounded on the north by lands of Effie P. Smith as of the date of the document referenced above, on the east by lands of Wesley E. Tingey as of the date of the document referenced above, on the south by lands of Thomas Q. Williams as of the date of the document referenced above, and on the west by lands of Vincenzo Raine as of the date of the document referenced above.

The route selected by Grantee for the first pipe line laid hereunder shall be the center line of a strip of land Sixteen and One Half (16½) feet wide within which all additional lines, as provided for herein, must be laid.

File Number: 765001

Line List Number: SLP 1-40a,1-42

That certain agreement from David J. Smith and Effie P. Smith, husband and wife, to Salt Lake Pipe Line Company, dated March 11, 1952, and recorded March 13, 1952, as Entry No. 122244, in Book 35, Page 524 of the Official Records of Davis County, Utah, against the following described parcel:

That certain parcel of land situate in Davis County, State of Utah, and described as follows, towit:

Those portions of Sections Twelve and Thirteen of Township Two North, Range One West (Sections 12 and 13, T 2 N, R 1 W), Salt Lake Base and Meridian, more particularly described as follows:

Beginning at a point 1630.52 feet East and 132 feet North of the Northwest corner of said Section 13, running thence South 597.3 feet,

more or less; thence East 851.4 feet; more or less to the West line of the right of way of the Denver and Rio Grande Western Railroad; thence North 8° 15' East, along said West line, 607.2 feet, more or less to a point due East of the place of beginning; thence West 943.48 feet, more or less, to the place of beginning.

Excepting therefrom that portion thereof conveyed to Davis County by Warranty Deed dated January 20, 1927, recorded Rebruary 11, 1927 in Book 1-8 page 99 of Deeds.

The route selected by Grantee for the first pipe line laid thereunder shall be the center line of a strip of land Sixteen and one half (16½) feet wide within which all additional lines, as provided for herein, must be laid.

File Number: 765001

Line List Number: SLP 1-41

That certain agreement from Effie P. Smith and David J. Smith, to Salt Lake Pipe Line Company, dated July 26, 1949, and recorded August 5, 1949, as Entry No. 107490 in Book 5, Page 291 of the Official Records of Davis County, Utah, against the following described parcel:

That certain parcel of land situate in Davis County, State of Utah, and described as follows, towit:

That certain parcel of land owned by the Grantor as of the date of the document referenced above in the Southwest Quarter of Section Twelve, Township Two North, Range One West (SW ¼ of Sec. 12, T. 2 N., R.1 W.) Salt Lake Meridian, within the boundaries shown on the ownership plat on file in the office of the County Recorder of said County, and bounded on the north by lands of David F. Smith as of the date of the document referenced above, on the south by lands of David F. Smith, Wesley E. Tingey, A. Colsa, Vincenzo Ranie, and Dominic Divino as of the date of the document referenced above, on the west by lands of Lorin C. Wooley as of the date of the document referenced above, and on the east by the County Road.

The route selected by Grantee for the first pipe line laid hereunder shall be the center line of a strip of land Sixteen and One-Half (16½) feet wide within which all additional lines, as provided for herein, must be laid.

File Number: 764990

Line List Number: SLP 1-42

That certain agreement from Effie P. Smith and David J. Smith, to Salt Lake Pipe Line Company, dated July 26, 1949, and recorded August 5, 1949, as Entry No. 1075__1 (not legible) in Book 5, Page 312 of the Official Records of Davis County, Utah, against the following described parcel:

That certain parcel of land owned by the Grantor in the Southwest Quarter of Section Twelve, Township Two North, Range One West (SW ½ of Sec. 12, T. 2 N., R.1 W.), Salt Lake Meridian, within the boundaries shown on the ownership plat on file in the office of the County Recorder of said County, and bounded on the north by lands of William A. McIlrath as of the date of the document referenced above, on the south by lands of Effie P. Smith as of the date of the document referenced above, on the west by lands of Lorin C. Wooley as of the date of the document referenced above, and on the east by the County Road.

The route selected by Grantee for the first pipe line laid hereunder shall be the center line of a strip of land Sixteen and One Half (16½) feet wide within which all additional lines, as provided for herein, must be laid.

File Number: 764988

Line List Number: SLP 1-43

That certain agreement from William A. McGrath and Vista Hart McGrath, to Salt Lake Pipe Line Company, dated July 16, 1949, and recorded July 23, 1949, as Entry No. 107265, in Book 5, Page 8 of the Official Records of Davis County, Utah, against the following described parcel:

That certain parcel of land situate in Davis County, State of Utah, and described as follows, to wit:

That certain parcel of land owned by the Grantor as of the date of the document referenced above in the Southwest Quarter of Section Twelve, Township Two North, Range One West (SW¼ of Sec. 12, T. 2 N., R., 1W.), Salt Lake City Meridian, within the boundaries shown on the ownership plat on file in the office of the County Recorder of said County, and bounded on the north by lands of J. S. and J. U. Parrish as of the date of the document referenced above, on the south by lands of David F. Smith as of the date of the document referenced above, on the west lands of Lorin C. Wooley as of the date of the document referenced above, and on the east by the County Road.

The route selected by Grantee for the first pipe line laid hereunder shall be the center line of a strip of land Sixteen and One-Half (16½) feet wide within which all additional lines, as provided for herein, must be laid.

File Number: 764991

Line List Number: SLP 1-44

That certain agreement from J. Samuel Parrish and Janice U. Parrish, to Salt Lake Pipe Line Company, dated July 16, 1949, and recorded July 23, 1949, as Entry No. 107266, in Book 5, Page 9 of the Official Records of Davis County, Utah, against the following described parcel:

That certain parcel of land situate in Davis County, State of Utah, and described as follows, to wit:

That certain parcel of land owned by the Grantor as of the date of the document referenced above in the Southwest Quarter of Section Twelve, Township Two North, Range One West (SW $\frac{1}{4}$ of Sec. 12, T. 2 N., R. 1 W.), Salt Lake Meridian, within the boundaries shown on the ownership plat on file in the office of the County Recorder of said County, and bounded on the north by lands of Ezra B. Parrish as of the date of the document referenced above, on the south by lands of William A. McIlrath as of the date of the document referenced above, on the west by lands of Lorin C. Wooley as of the date of the document referenced above, and on the east by the County Road.

The route selected by Grantee for the first pipe line laid hereunder shall be the center line of a strip of land Sixteen and One-Half (16 $\frac{1}{2}$) feet wide within which all additional lines, as provided for herein, must be laid.

File Number: 765014

Line List Number: SLP 1-45

That certain agreement from Ezra B. Parrish (Trustee) to Salt Lake Pipe Line Company, dated July 16, 1949, and recorded July 23, 1949, as Entry No. 107267, in Book 5, Page 10 of the Official Records of Davis County, Utah, against the following described parcel:

That certain parcel of land situate in Davis County, State of Utah, and described as follows, to wit:

That certain parcel of land owned by the Grantor as of the date of the document referenced above in the Southwest Quarter of Section Twelve, Township Two North, Range One West (SW $\frac{1}{4}$ of Sec. 12, T. 2 N., R. 1 W.), Salt Lake Meridian, within the boundaries shown on the ownership plat on file in the office of the County Recorder of said County, and bounded on the north by lands of Virginia P.

Chamberlain as of the date of the document referenced above, on the south by lands of J. S. and J. U. Parrish as of the date of the document referenced above, on the west by lands of Davis County Wild Life Federation as of the date of the document referenced above, and on the east by the County Road.

The route selected by Grantee for the first pipe line laid hereunder shall be the center line of a strip of land Sixteen and One-Half (16½) feet wide within which all additional lines, as provided for herein, must be laid.

File Number: 765009

Line List Number: SLP 1-59

That certain agreement from Ernest Parrish and Prudence B. Parrish, husband and wife, to Salt Lake Pipe Line Company, dated July 19, 1949, and recorded July 27, 1949, as Entry No. 107323, in Book 5, Page 78 of the Official Records of Davis County, Utah, against the following described parcel:

That certain parcel of land situate in Davis County, State of Utah, and described as follows, towit:

That certain parcel of land owned by the Grantor as of the date of the document referenced above in the West half of Section Twenty-five, Township Three North, Range One West (W½ of Sec. 25, T. 3 N., R. 1 W.), Salt Lake Meridian, within the boundaries shown on the ownership plat on file in the office of the County Recorder of said County, and bounded on the north and south by County roads, on the east by the D&RGW Railroad, and on the west by lands of Erma Rice, Trustee as of the date of the document referenced above, and county road.

The route selected by Grantee for the first pipe line laid hereunder shall be the center line of a strip of land Sixteen and one-half (16½) feet wide within which all additional lines, as provided for herein, must be laid.

File Number: 765015

Line List Number: SLP 1-60

That certain agreement from Clifford C. Burton and Clara R. Burton, husband and wife, to Salt Lake Pipe Line Company, dated July 16, 1949, and recorded July 23, 1949, as Entry No. 107243, in Book 4, Page 588 of the Official Records of Davis County, Utah, against the following described parcel:

That certain parcel of land situate in Davis County, State of Utah, and described as follows, towit:

That certain parcel of land owned by the Grantor as of the date of the document referenced above in the Southwest quarter of Section Twenty-four and Northwest quarter of Section Twenty-five, Township Three North, Range One West (SW $\frac{1}{4}$ of Sec. 24 and NW $\frac{1}{4}$ of Sec. 25, T. 3 N., R. 1 W.), Salt Lake Meridian, within the boundaries shown on the ownership plat on file in the office of the County Recorder of said County, and bounded on the north and east by lands of Ernest Parish as of the date of the document referenced above, and on the south and west by the County road.

The route selected by Grantee for the first pipe line laid hereunder shall be the center line of a strip of land Sixteen and One-Half (16 $\frac{1}{2}$) feet wide within which all additional lines, as provided for herein, must be laid.

File Number: 765011

Line List Number: SLP 1-61

That certain agreement from Ernest Parrish and Prudence B. Parrish, husband and wife, to Salt Lake Pipe Line Company, dated July 19, 1949, and recorded July 27, 1949, as Entry No. 107324, in Book 5, Page 79 of the Official Records of Davis County, Utah, against the following described parcel:

That certain parcel of land situate in Davis County, State of Utah, and described as follows, towit:

That certain parcel of land owned by the Grantor as of the date of the document referenced above in the Southwest quarter of Section Twenty-four, Township Three North, Range One West (SW $\frac{1}{4}$ of Sec. 24, T. 3 N., R. 1 W.), Salt Lake Meridian, within the boundaries shown on the ownership plat on file in the office of the County Recorder of said County, and bounded on the south by lands of Clifford C. Burton as of the date of the document referenced above, and on the west by the County road.

The route selected by Grantee for the first pipe line laid hereunder shall be the center line of a strip of land Sixteen and One-Half (16 $\frac{1}{2}$) feet wide within which all additional lines, as provided for herein, must be laid.

File Number: 764987
Line List Number: SLP 1-63

That certain agreement from Charles H. Burton and Sophia M. Burton, husband and wife, to Salt Lake Pipe Line Company, dated July 18, 1949, and recorded July 23, 1949, as Entry No. 107244, in Book 4, Page 589 of the Official Records of Davis County, Utah, against the following described parcel:

That certain parcel of land situate in Davis County, State of Utah, and described as follows, to wit:

That certain parcel of land owned by the Grantor as of the date of the document referenced above in Section Twenty-three, Township Three North, Range One West (Sec. 23, T. 3 N., R. 1 W.), Salt Lake Meridian, within the boundaries shown on the ownership plat on file in the office of the County Recorder of said County, and bounded on the north and east by the County road, and on the south by lands of Ella Van Fleet as of the date of the document referenced above, and on the west by lands of Elwood S. Clarke as of the date of the document referenced above and County road.

The route selected by Grantee for the first pipe laid hereunder shall be the center line of a strip of land Sixteen and One Half (16½) feet wide within which all additional lines, as provided for herein, must be laid.

File Number: 764984
Line List Number: SLP 1-64

That certain agreement from Carlos R. Clark and Marinda C. Clark, husband and wife, to Salt Lake Pipe Line Company, dated July 14, 1949, and recorded July 23, 1949, as Entry No. 107247, in Book 4, Page 592 of the Official Records of Davis County, Utah, against the following described parcel:

That certain parcel of land situate in Davis County, State of Utah, and described as follows, to wit:

That certain parcel of land owned by the Grantor as of the date of the document referenced above in the North half of Section Twenty-three, Township Three North, Range One West (N½ of Sec. 23, T. 3 N., R. 1 W.), Salt Lake Meridian, within the boundaries shown on the ownership plat on file in the office of the County Recorder of said County, and bounded on the north and east by lands of LeGrande and Lela L. Hess as of the date of the document referenced above, and on the south and west by the County road.

The route selected by Grantee for the first pipe laid hereunder shall be the center line of a strip of land Sixteen and One Half (16½) feet wide within which all additional lines, as provided for herein, must be laid.

File Number: 764984

Line List Number: SLP 1-64

That certain agreement from Davis County Bank to Salt Lake Pipe Line Company, dated July 14, 1949, and recorded May 11, 1950, as Entry No. 111350, in Book 13, Page 191 of the Official Records of Davis County, Utah, against the following described parcel:

That certain parcel of land situate in Davis County, State of Utah, and described as follows, to wit:

That certain parcel of land owned by the Grantor as of the date of the document referenced above in the North half of Section Twenty-three, Township Three North, Range One West (N½ of Sec. 23, T. 3 N., R. 1 W.), Salt Lake Meridian, within the boundaries shown on the ownership plat on file in the office of the County Recorder of said County, and bounded on the north and east by lands of LeGrande and Lela L. Hess as of the date of the document referenced above, and on the south and west by the County road.

The route selected by Grantee for the first pipe laid hereunder shall be the center line of a strip of land Sixteen and One Half (16½) feet wide within which all additional lines, as provided for herein, must be laid.

File Number: 765104

Line List Number: SLP 1-64a

That certain agreement from Davis County Bank to Salt Lake Pipe Line Company, dated March 10, 1950, and recorded March 28, 1950, as Entry No. 110605, Book 11, Page 431 of the Official Records of Davis County, Utah, against the following described parcel:

That certain parcel of land situate in Davis County, State of Utah, and described as follows, to wit:

That certain parcel of land owned by the Grantor as of the date of the document referenced above in the Northeast Quarter of Section Twenty-three, Township Three North, Range One West (NE¼ of Sec. 23, T 3 N, R 1 W), Salt Lake Meridian, as shown on the ownership plat on file in the office of the County Recorder of said County, and bounded on the northeast by the Denver and Rio

Grande Western Railroad, on the south by County road, and on the west by the lands of W. B. & J. R. Clark as of the date of the document referenced above.

The route selected by Grantee for the first pipe line laid hereunder shall be the center line of a strip of land sixteen and one-half (16½) feet wide within which all additional lines, as provided for herein, must be laid.

File Number: 764989

Line List Number: SLP 1-65

That certain agreement from LeGrande Hess and Lela L. Hess, husband and wife, to Salt Lake Pipe Line Company, dated July 14, 1949, and recorded July 23, 1949, as Entry No. 107250, in Book 4, Page 595 of the Official Records of Davis County, Utah, against the following described parcel:

That certain parcel of land situate in Davis County, State of Utah, and described as follows, towit:

That certain parcel of land owned by the Grantor as of the date of the document referenced above in the South half of Section Fourteen and North half of Section Twenty-three, Township Three North, Range One West (S½ of Sec. 14 and N½ of Sec. 23, T. 3 N., R. 1 W.), Salt Lake Meridian, within the boundaries shown on the ownership plat on file in the office of the County Recorder of said County, and bounded on the north by lands of Ezra M. Peterson as of the date of the document referenced above, on the south by lands of Weston R. and J. Roland Clark as of the date of the document referenced above, and on the west by the County road.

The route selected by Grantee for the first pipe line laid hereunder shall be the center line of a strip of land Sixteen and One Half (16½) feet wide within which all additional lines, as provided for herein, must be laid.

File Number: 765004

Line List Number: SLP 1-67

That certain agreement from Ezra M. Peterson to Salt Lake Pipe Line Company, dated July 16, 1949, and recorded July 23, 1949, as Entry No. 107253, in Book 4, Page 598 of the Official Records of Davis County, Utah, against the following described parcel:

That certain parcel of land situate in Davis County, State of Utah, and described as follows, towit:

That certain parcel of land owned by the Grantor as of the date of the document referenced above in the South half of Section Fourteen, Township Three North, Range One West (S½ of Sec. 14, T. 3 N., R. 1 W.), Salt Lake Meridian, within the boundaries shown on the ownership plat on file in the office of the County Recorder of said County, and bounded on the north and west by the County road, and on the south by lands of LeGrande and Lela L. Hess as of the date of the document referenced above.

The route selected by Grantee for the first pipe line laid hereunder shall be the center line of a strip of land Sixteen and One Half (16½) feet wide within which all additional lines, as provided for herein, must be laid.

File Number: 764986

Line List Number: SLP 1-68

That certain agreement from Harry White and Louise A. White, to Salt Lake Pipe Line Company, dated April 19, 1950, and recorded April 28, 1950, as Entry No. 111105, in Book 12, Page 437 of the Official Records of Davis County, Utah, against the following described parcel:

That certain parcel of land situate in Davis County, State of Utah, and described as follows, to wit:

That portion of the East half of the Southwest quarter (E½SW¼) of Section Fourteen (14), Township 3 North, Range 1 West, Salt Lake Base and Meridian, described as follows:

Beginning at a point 9.4 rods North from the Southeast corner of the Southwest quarter (SW¼) of said Section 14; running thence North 20 rods; thence West 2.9 rods to the East line of a 4 rod street running North and South; thence onward 77.1 rods; thence South 20 rods; thence East 73.1 rods to the West line of said Street; thence onward 6.9 rods to the point of beginning.

Excepting therefrom that portion thereof conveyed to the Denver & Rio Grande Western Railway Company.

The route selected by Grantee for the first pipe line laid hereunder shall be the center line of a strip of land sixteen and one-half (16½) feet wide within which all additional lines, as provided for herein, must be laid.

File Number: 765006

Line List Number: SLP 1-69

That certain agreement from Amasa L. Clark and Susan D. Clark, husband and wife, White, to Salt Lake Pipe Line Company, dated July 14, 1949, and recorded July 23, 1949, as Entry No. 107252, in Book 4, Page 597 of the Official Records of Davis County, Utah, against the following described parcel:

That certain parcel of land situate in Davis County, State of Utah, and described as follows, towit:

That certain parcel of land owned by the Grantor as of the date of the document referenced above in the Southwest quarter of Section Fourteen, Township Three North, Range One West (SW¼ of Sec. 14, T. 3 N., R. 1 W.), Salt Lake Meridian, within the boundaries shown on the ownership plat on file in the office of the County Recorder of said County, and bounded on the north by lands of Lawrence Chaffin as of the date of the document referenced above, on the east by County road, on the south by lands of D. W. Adams as of the date of the document referenced above, and on the west by lands of G. A. Chaffin as of the date of the document referenced above.

The route selected by Grantee for the first pipe line laid hereunder shall be the center line of a strip of land Sixteen and One Half (16½) feet wide within which all additional lines, as provided for herein, must be laid.

File Number: 765003

Line List Number: SLP 1-70

That certain agreement from Lawrence Chaffin, to Salt Lake Pipe Line Company, dated August 25, 1949, and recorded September 20, 1949, as Entry No. 108112, in Book 6, Page 485 of the Official Records of Davis County, Utah, against the following described parcel:

That certain parcel of land situate in Davis County, State of Utah, and described as follows, towit:

That certain parcel of land owned by the Grantor as of the date of the document referenced above in the Southwest quarter of Section Fourteen, Township Three North, Range One West (SW¼ of Sec. 14, T. 3 N., R. 1 W.), Salt Lake Meridian, within the boundaries shown on the ownership plat on file in the office of the County Recorder of said County, and bounded on the north and east by Country road, on the south by lands of Amasa I. Clark as of the date of the document referenced above, and on the west by lands of G. A. Chaffin as of the date of the document referenced above.

Grantor reserves the right to level the surface of said land which may result in raising or lowering the present existing level of the said easement or right of way strip. Any relocation of Grantee's line or lines necessary as a result of such leveling shall be borne by Grantee.

The route selected by Grantee for the first pipe line laid hereunder shall be the center line of a strip of land Sixteen and One Half (16½) feet wide within which all additional lines, as provided for herein, must be laid.

File Number: 764999

Line List Number: SLP 1-71

That certain agreement from Carlos R. Clark and Marinda C. Clark, husband and wife, to Salt Lake Pipe Line Company, dated July 14, 1949, and recorded July 23, 1949, as Entry No. 107248, in Book 4, Page 593 of the Official Records of Davis County, Utah, against the following described parcel:

That certain parcel of land situate in Davis County, State of Utah, and described as follows, towit:

That certain parcel of land owned by the Grantor as of the date of the document referenced above in the Southwest quarter of Section Fourteen, Township Three North, Range One West (SW¼ of Sec. 14, T. 3 N., R. 1 W.), Salt Lake Meridian, within the boundaries shown on the ownership plat on file in the office of the County Recorder of said County, and bounded on the north by lands of Lawrence Chaffin as of the date of the document referenced above, and on the east, south and west by County road.

The route selected by Grantee for the first pipe line laid hereunder shall be the center line of a strip of land Sixteen and One Half (16½) feet wide within which all additional lines, as provided for herein, must be laid.

File Number: 765000

Line List Number: SLP 1-72

That certain agreement from Lawrence Chaffin, to Salt Lake Pipe Line Company, dated August 25, 1949, and recorded September 20, 1949, as Entry No. 108111, in Book 6, Page 483 of the Official Records of Davis County, Utah, against the following described parcel:

That certain parcel of land situate in Davis County, State of Utah and described as follows, to wit:

That certain parcel of land owned by the Grantor as of the date of the document referenced above in the West half of Section Fourteen, Township Three North, Range One West (W $\frac{1}{2}$ of Sec. 14, T. 3 N., R. 1 W.), Salt Lake Meridian, within the boundaries shown on the ownership plat on file in the office of the County Recorder of said County, and bounded on the north and south by lands of Weston R. and J. Rolland Clark as of the date of the document referenced above, on the east by the Denver and Rio Grande Western Railroad, and on the west by the County road.

The route selected by Grantee for the first pipe line laid hereunder shall be the center line of a strip of land Sixteen and One Half (16 $\frac{1}{2}$) feet wide within which all additional lines, as provided for herein, must be laid.

File Number: 764997

Line List Number: SLP 1-73

That certain agreement from Carlos R. Clark and Marinda C. Clark, husband and wife, to Salt Lake Pipe Line Company, dated July 14, 1949, and recorded July 23, 1949, as Entry No. 107249, in Book 4, Page 594 of the Official Records of Davis County, Utah, against the following described parcel:

That certain parcel of land situate in Davis County, State of Utah and described as follows, to wit:

That certain parcel of land owned by the Grantor as of the date of the document referenced above in the West half of Section Fourteen, Township Three North, Range One West (W $\frac{1}{2}$ of Sec. 14, T. 3 N., R. 1 W.), Salt Lake Meridian, within the boundaries shown on the ownership plat on file in the office of the County Recorder of said County, and bounded on the north by lands of Arthur D. Miller and D. W. Adams as of the date of the document referenced above, on the south by lands of Lawrence Chaffin as of the date of the document referenced above and the County road, and on the west by lands of J. Reuben Larsen and Charlotte A. Larsen as of the date of the document referenced above.

The route selected by Grantee for the first pipe line laid hereunder shall be the center line of a strip of land Sixteen and One Half (16 $\frac{1}{2}$) feet wide within which all additional lines, as provided for herein, must be laid.

File Number: 764994

Line List Number: SLP 1-73a

That certain agreement from Cecil R. Beecher and Iva U. Beecher, husband and wife, to Salt Lake Pipe Line Company, dated November 4, 1949, and recorded April 19, 1950, as Entry No. 119974, in Book 12, Page 288 of the Official Records of Davis County, Utah, against the following described parcel:

That certain parcel of land situate in Davis County, State of Utah and described as follows, to wit:

A part of the Northwest Quarter of Section Fourteen, Township Three North, Range One West (NW¼ of Sec 14, T 3 N, R 1 W), Salt Lake Meridian, and bounded on the northwest by the lands of J. T. Horne as of the date of the document referenced above, on the northeast by the Denver and Rio Grande Western Railroad right of way, and on the south by the lands of Carlos R. Clark as of the date of the document referenced above.

The route selected by Grantee for the first pipe line laid hereunder shall be the center line of a strip of land sixteen and one half (16½) feet wide within which all additional lines, as provided for herein, must be laid.

File Number: 764994

Line List Number: SLP 1-74

That certain agreement from John Theo Horne and Frieda G. Horne, husband and wife, to Salt Lake Pipe Line Company, dated July 14, 1949, and recorded August 5, 1949, as Entry No. 107499, in Book 5, Page 309 of the Official Records of Davis County, Utah, against the following described parcel:

That certain parcel of land situate in Davis County, State of Utah and described as follows, to wit:

That certain parcel of land owned by the Grantor as of the date of the document referenced above in the Northwest quarter of Section Fourteen and Northeast quarter of Section Fifteen, Township, Three North, Range One West (NW¼ of Sec. 14 and NE¼ of Sec. 15, T. 3 N., R. 1 W.), Salt Lake Meridian, within the boundaries shown on the ownership plat on file in the office of the County Recorder of said County, and bounded on the east by the Denver and Rio Grande Western Railroad, and on the south by lands of Weston R. and J. Roland Clark and J. Reuben Larson and Charlotte A. Larsen as of the date of the document referenced above, and on the west by the County Road.

The route selected by Grantee for the first pipe line laid hereunder shall be the center line of a strip of land Sixteen and One Half (16½) feet wide within which all additional lines, as provided for herein, must be laid.

File Number: 764993

Line List Number: SLP 1-75

That certain agreement from Franklin R. Richards and Gloria A. Richards, husband and wife, to Salt Lake Pipe Line Company, dated July 14, 1949, and recorded July 23, 1949, as Entry No. 107251, in Book 4, Page 596 of the Official Records of Davis County, Utah, against the following described parcel:

That certain parcel of land situate in Davis County, State of Utah and described as follows, towit:

That certain parcel of land owned by the Grantor as of the date of the document referenced above in the Northeast quarter of Section Fifteen, Township Three North, Range One West (NE¼ of Sec. 15, T. 3 N., R. 1 W.), Salt Lake Meridian, within the boundaries shown on the ownership plat on file in the office of the County Recorder of said County, and bounded on the north and west by lands of Asahel W. Cheney as of the date of the document referenced above, on the east by the County road, and on the south by lands of J. Rube and Charlotte A. Larsen as of the date of the document referenced above and the County road.

The route selected by Grantee for the first pipe line laid hereunder shall be the center line of a strip of land Sixteen and One Half (16½) feet wide within which all additional lines, as provided for herein, must be laid.

File Number: 764998

Line List Number: SLP 1-76

That certain agreement from Asahel W. Cheney and Effie S. Cheney, husband and wife, to Salt Lake Pipe Line Company, dated July 14, 1949, and recorded July 23, 1949, as Entry No. 107242, in Book 4, Page 587 of the Official Records of Davis County, Utah, against the following described parcel:

That certain parcel of land situate in Davis County, State of Utah and described as follows, towit:

That certain parcel of land owned by the Grantor as of the date of the document referenced above in the Northeast quarter of Section Fifteen,

Township Three North, Range One West NE¼ of Sec. 15, T. 3 N., R. 1 W.), Salt Lake Meridian, within the boundaries shown on the ownership plat on file in the office of the County Recorder of said County, and bounded on the north by the lands of Arthur & Wm F. Crawley as of the date of the document referenced above, and on the south by lands of Franklin R. Richards and Gloria A. Richards as of the date of the document referenced above, and on the east by the County Roads

The route selected by Grantee for the first pipe line laid hereunder shall be the center line of a strip of land Sixteen and One Half (16½) feet wide within which all additional lines, as provided for herein, must be laid.

LESS AND EXCEPT THE FOLLOWING:

All of lot 23, KINGSVIEW ESTATES NO. 2, Kaysville City, Davis County, Utah, according to the official plat thereof.

ALSO: A part of the Northeast Quarter of Section 15, Township 3 North, Range 1 West, Salt Lake Base and Meridian, US Survey, beginning at a point which is South 0° 09' 58" East 737.17 feet along the Quarter section line, and South 89° 56' 48" East 438.85 feet from the North Quarter corner of said Section 15, said point is also the Southwest corner of Lot 23 of KINGSVIEW ESTATES NO. 2, Kaysville, City, Davis County, Utah, and running thence South 89° 46' 52" East 185.00 feet along the South line of said lot 23, thence South 0° 09' 58" East 100.00 feet; thence North 89° 46' 52" West 185.00 feet; thence North 0° 09' 58" West 100.00 feet to the point of beginning.

File Number: 765109

Line List Number: SLP 1-78, 1-79a

That certain agreement from W. F. Crawley and Nora Crawley, husband and wife, and A. S. Crawley, unmarried, to Salt Lake Pipe Line Company, dated July 15, 1949, and recorded July 23, 1949, as Entry No. 107254, in Book 4, Page 599, as amended by that certain agreement from W. F. Crawley and Nora Crawley, husband and wife, and A. S. Crawley, unmarried, to Salt Lake Pipe Line Company, dated May 8, 1951, and recorded June 2, 1951, as Entry No. 117780, in Book 26, Page 488 of the Official Records of Davis County, Utah, against the following described parcel:

PARCEL I Beginning at a point 2.54 chains West of the Northeast corner of Section 15, Township 3 North, Range 1 West, Salt Lake Base and Meridian, running thence West 20 chains; thence South 0.30 chains; thence East 20 chains; thence North 0.45 chains to the place of beginning.

PARCEL II That portion of Lot 20 in Block 36 of Big Creek Plat de-

scribed as follows:

Beginning at the Northeast corner of said Lot 20, running thence East 2 rods to the center of a 4 rod street; thence South 18.75 rods, to the South line of Section 10, Township 3 North, Range 1 West, Salt Lake Base and Meridian, thence West 82 rods; thence North 18.75 rods; thence East 80 rods to the place of beginning.

PARCEL III Beginning at a point 72.678 rods South of the Northwest corner of the Southeast Quarter of Section 10, Township 3 North, Range 1 West, Salt Lake Base and Meridian, said point being the Southwest corner of the land conveyed to Sarah A. Crawley, by Warranty Deed recorded January 31, 1941 in Book "Y", Page 581 of Deeds; running thence East 70 rods; thence South 87.322 rods to the South line of said Section 10; thence West 70 rods to the Southwest corner of the Southeast Quarter of said Section 10; thence North 87.322 rods to the place of beginning.

File Number: 765110

Line List Number: SLP 1-79

That certain agreement from George M. Hess and Chloe Hess, husband and wife, to Salt Lake Pipe Line Company, dated July 15, 1949, and recorded July 23, 1949, as Entry No. 107268, in Book 5, Page 11 of the Official Records of Davis County, Utah, against the following described parcel:

That certain parcel of land situate in Davis County, State of Utah, and described as follows, towit:

That certain parcel of land owned by the Grantor as of the date of the document referenced above in the South East Quarter of Section Ten, Township Three North, Range One West, Salt Lake Meridian within the boundaries shown on the ownership plat on file in the office of the County Recorder of said County, and bounded on the West and South by the lands of Arthur S. and William F. Crawley as of the date of the document referenced above, and on the East by the County Road.

The route selected by Grantee for the first pipe line laid hereunder shall be the center line of a strip of land Sixteen and One-Half (16½) feet wide within which all additional lines, as provided for herein, must be laid.

File Number: 764996

Line List Number: SLP 1-80

That certain agreement from W. F. Crawley and Nora Crawley, husband and wife, and A. S. Crawley, unmarried, to Salt Lake Pipe Line Company, dated July 15, 1949, and recorded July 23, 1949, as Entry No. 107269, in Book 5, Page 12 of the Official Records of Davis County, Utah, against the following described parcel:

That certain parcel of land situate in Davis County, State of Utah, and described as follows, to wit:

That certain parcel of land owned by the Grantor as of the date of the document referenced above in the Southeast quarter of Section Ten, Township Three North, Range One West, (SE¼ of Sec. 10, T. 3 N., R. 1 W.), Salt Lake Meridian, within the boundaries shown on the ownership plat on file in the office of the County Recorder of said County, and bounded on the north and west by lands of Charles H. Burton as of the date of the document referenced above, and on the south by lands of Arthur S. and Wm. F. Crawley as of the date of the document referenced above.

The route selected by Grantee for the first pipe line laid hereunder shall be the center line of a strip of land Sixteen and One-Half (16½) feet wide within which all additional lines, as provided for herein, must be laid.

File Number: 765021

Line List Number: SLP 1-81

That certain agreement from Charles H. Burton and Sophia M. Burton, husband and wife, to Salt Lake Pipe Line Company, dated July 18, 1949, and recorded July 23, 1949, as Entry No. 107245, in Book 4, Page 590 of the Official Records of Davis County, Utah, against the following described parcel:

That certain parcel of land situate in Davis County, State of Utah, and described as follows, to wit:

That certain parcel of land owned by the Grantor as of the date of the document referenced above in the South half of Section Ten, Township Three North, Range One West, (SE½ of Sec. 10, T. 3 N., R. 1 W.), Salt Lake Meridian, within the boundaries shown on the ownership plat on file in the office of the County Recorder of said County, and bounded on the north by lands of Sarah S. Crawley as of the date of the document referenced above, on the south by lands of Sarah A. Crawley as of the date of the document referenced above, and on the west by lands of John B. Smith as of the date of the document referenced above.

The route selected by Grantee for the first pipe line laid hereunder shall be the center line of a strip of land Sixteen and One-Half (16½) feet wide within which all additional lines, as provided for herein, must be laid.

File Number: 765020

Line List Number: SLP 1-82

That certain agreement from W. F. Crawley and Nora Crawley, husband and wife, and A. S. Crawley, unmarried, to Salt Lake Pipe Line Company, dated July 15, 1949, and recorded July 23, 1949, as Entry No. 107270, in Book 5, Page 13 of the Official Records of Davis County, Utah, against the following described parcel:

That certain parcel of land situate in Davis County, State of Utah, and described as follows, towit:

That certain parcel of land owned by the Grantor as of the date of the document referenced above in the Northwest quarter of Section Ten, Township Three North, Range One West, (NW¼ of Sec. 10, T. 3 N., R. 1 W.), Salt Lake Meridian, within the boundaries shown on the ownership plat on file in the office of the County Recorder of said County, and bounded on the north by lands of John B. Smith as of the date of the document referenced above, on the south by lands of Charles H. Burton and John B. Smith as of the date of the document referenced above, and on the west by lands of Oroha C. Ford as of the date of the document referenced above.

The route selected by Grantee for the first pipe line laid hereunder shall be the center line of a strip of land Sixteen and One-Half (16½) feet wide within which all additional lines, as provided for herein, must be laid.

File Number: 765105

Line List Number: SLP 1-83

That certain agreement from John B. Smith, unmarried, to Salt Lake Pipe Line Company, dated July 14, 1949, and recorded July 23, 1949, as Entry No. 107264, in Book 5, Page 7 of the Official Records of Davis County, Utah, against the following described parcel:

That certain parcel of land situate in Davis County, State of Utah, and described as follows, towit:

That certain parcel of land owned by the Grantor as of the date of the document referenced above in the Northwest quarter of Sec. Ten, Township Three North, Range One West (NW¼ of Sec. 10, T. 3 N., R. 1 W.), Salt Lake Meridian, within the boundaries shown on the ownership plat on file in the office of the County Recorder of said County, and bounded on the north by lands of Arthur S. Crawley and Wm. F. Crawley as of the date of the document referenced above, on the east by the Denver and Rio Grande Western Railroad, on the south by lands of Sarah A. Crawley as of the date of the document referenced above, and D.W. Hoyne, on the west as of the date of the document referenced above.

The route selected by Grantee for the first pipe line laid hereunder shall be the center line of a strip of land Sixteen and One-Half (16½) feet wide within which all additional lines, as provided for herein, must be laid.

File Number: 765010

Line List Number: SLP 1-84

That certain agreement from W. F. Crawley and Nora Crawley, husband and wife, and A. S. Crawley, to Salt Lake Pipe Line Company, dated July 15, 1949, and recorded July 23, 1949, as Entry No. 107271, in Book 5, Page 14 of the Official Records of Davis County, Utah, against the following described parcel:

That certain parcel of land situate in Davis County, State of Utah, and described as follows, towit:

That certain parcel of land owned by the Grantor as of the date of the document referenced above in the Northwest quarter of Section Ten, Township Three North, Range One West (NW¼ of Sec. 10, T. 3 N., R. 1 W.), Salt Lake Meridian, within the boundaries shown on the ownership plat on file in the office of the County Recorder of said County, and bounded on the north by lands of Sarah A. Crawley as of the date of the document referenced above, on the south by lands of John B. Smith as of the date of the document referenced above, and on the west by lands of Owen Woodruff Horne and Claud Colemere as of the date of the document referenced above.

The route selected by Grantee for the first pipe line laid hereunder shall be the center line of a strip of land Sixteen and One-Half (16½) feet wide within which all additional lines, as provided for herein, must be laid.

File Number: 765087
Line List Number: SLP 1-85

That certain agreement from W. F. Crawley and Nora Crawley, husband and wife, and A. S. Crawley, to Salt Lake Pipe Line Company, dated July 15, 1949, and recorded July 23, 1949, as Entry No. 107272, in Book 5, Page 15 of the Official Records of Davis County, Utah, against the following described parcel:

That certain parcel of land situate in Davis County, State of Utah, and described as follows, towit:

That certain parcel of land owned by the Grantor as of the date of the document referenced above in the Northwest quarter of Section Ten, Township Three North, Range One West (NW $\frac{1}{4}$ of Sec. 10, T. 3 N., R. 1 W.), Salt Lake Meridian, within the boundaries shown on the ownership plat on file in the office of the County Recorder of said County, and bounded on the north by lands of John B. Smith as of the date of the document referenced above, on the east by the Denver and Rio Grande Western Railroad; on the south by lands of Wm. F. and Arthur S. Crawley as of the date of the document referenced above, and on the west by lands of Claud Colemere and Mamie C. Hanson as of the date of the document referenced above.

The route selected by Grantee for the first pipe line laid hereunder shall be the center line of a strip of land Sixteen and One Half (16 $\frac{1}{2}$) feet wide within which all additional lines, as provided for herein, must be laid.

File Number: 765008
Line List Number: SLP 1-86

That certain agreement from W. F. Crawley and Nora Crawley, husband and wife, and A. S. Crawley, to Salt Lake Pipe Line Company, dated July 15, 1949, and recorded July 27, 1949, as Entry No. 107338, in Book 5, Page 99 of the Official Records of Davis County, Utah, against the following described parcel:

That certain parcel of land situate in Davis County, State of Utah, and described as follows, towit:

That certain parcel of land owned by the Grantor as of the date of the document referenced above in the Northwest quarter of Section Ten, and the Southwest Quarter of Section Three Township Three North, Range One West (NW $\frac{1}{4}$ of Sec. 10 and SW $\frac{1}{4}$ of Sec. 3, T. 3 N., R. 1 W.), Salt Lake Meridian, within the boundaries shown on the ownership plat on file in the office of the County Recorder of said County, and bounded on the north by lands of Wm. F.

and Arthur S. Crawley as of the date of the document referenced above, on the south by lands of Sarah S. Crawley as of the date of the document referenced above, and on the west by lands of John B. Smith as of the date of the document referenced above.

The route selected by Grantee for the first pipe line laid hereunder shall be the center line of a strip of land Sixteen and One Half (16½) feet wide within which all additional lines, as provided for herein, must be laid.

File Number: 765105

Line List Number: SLP 1-87

That certain agreement from John B. Smith, unmarried, to Salt Lake Pipe Line Company, dated April 19, 1950, and recorded April 28, 1950, as Entry No. 111106, in Book 12, Page 438 of the Official Records of Davis County, Utah, against the following described parcel:

That certain parcel of land situate in Davis County, State of Utah, and described as follows, to wit:

Beginning at a point 13.04 chains South of the Southeast corner of Section 4, Township 3 North, Range 1 West, Salt Lake Base & Meridian, in the County of Davis, State of Utah, running thence South 50 links; thence South 60° 20' West 1.10 chains; thence North 22° 05' West 14.74 chains; thence North 74° 15' East 16.52 chains; thence South 23° 30' East 11.03 chains, to the North Line of a road; thence South 63° 00' West 15.70 chains to the place of beginning.

The route selected by Grantee for the first pipe line laid hereunder shall be the center line of a strip of land Sixteen and One-Half (16½) feet wide within which all additional lines, as provided for herein, must be laid.

File Number: 765084

Line List Number: SLP 1-88

That certain agreement from W. F. Crawley and Nora Crawley, husband and wife, and A. S. Crawley, unmarried, to Salt Lake Pipe Line Company, dated July 15, 1949, and recorded July 23, 1949, as Entry No. 107273, in Book 5, Page 16 of the Official Records of Davis County, Utah, against the following described parcel:

That certain parcel of land situate in Davis County, State of Utah, and described as follows, to wit:

That certain parcel of land owned by the Grantor as of the date of the document referenced above in the Southeast quarter of Section Four and Southwest quarter of Section Three, all in Township Three North, Range One West, (SE¼ Sec. 4 and SW¼ Sec. 3, T. 3 N., R. 1 W.), Salt Lake Meridian, within the boundaries shown on the ownership plat on file in the office of the County Recorder of said County, and bounded on the north by lands of George T. Layton as of the date of the document referenced above, on the south by lands of John B. Smith as of the date of the document referenced above, on the west by the County road, and on the east by the Denver and Rio Grande Western Railroad.

The route selected by Grantee for the first pipe line laid hereunder shall be the center line of a strip of land Sixteen and One-Half (16½) feet wide within which all additional lines, as provided for herein, must be laid.

File Number: 765031

Line List Number: SLP 1-88a

That certain agreement from Samuel E. Hall and Nora L. Hall, husband and wife, to Salt Lake Pipe Line Company, dated July 16, 1949, and recorded July 23, 1949, as Entry No. 107255, in Book 4, Page 600 of the Official Records of Davis County, Utah, against the following described parcel:

That certain parcel of land situate in Davis County, State of Utah, and described as follows, towit:

That certain parcel of land owned by the Grantor as of the date of the document referenced above in the Southwest quarter of Section Three and the Southeast Quarter of Section Four, Township Three North, Range One West, (SW¼ of Sec. 3 and SE¼ of Sec. 4, T. 3 N., R. 1 W.) Salt Lake Meridian, within the boundaries shown on the ownership plat on file in the office of the County Recorder of said County, and bounded on the north by lands of George T. Layton as of the date of the document referenced above, on the east by the Denver and Rio Grande Western Railroad, on the south by lands of Arthur S. and William F. Crawley as of the date of the document referenced above, and on the west by the county road.

The route selected by Grantee for the first pipe line laid hereunder shall be the center line of a strip of land Sixteen and One-Half (16½) feet wide within which all additional lines, as provided for herein must be laid.

File Number: 765081

Line List Number: SLP 1-89

That certain agreement from Mrs. George T. Layton and Doris E. Pencille, to Salt Lake Pipe Line Company, dated July 14, 1949, and recorded July 23, 1949, as Entry No. 107256, in Book 4, Page 601 of the Official Records of Davis County, Utah, against the following described parcel:

That certain parcel of land owned by the Grantor as of the date of the document referenced above in the Southeast quarter of Section Four and the Southwest quarter of Section Three, Township Three North, Range One West (SE¼ of Sec. 4 and SW¼ of Sec. 3, T. 3 N., R. 1 W.), Salt Lake Meridian, within the boundaries shown on the ownership plat on file in the office of the County Recorder of said County, and bounded on the north by lands of [] as of the date of the document referenced above, on the south by lands of Sam Hall as of the date of the document referenced above, on the west by the County roads, and on the east by the Denver and Rio Grande Western Railroad.

The route selected by Grantee for the first pipe line laid hereunder shall by the center line of a strip of land Sixteen and One Half (16½) feet wide within which all additional lines, as provided for herein, must be laid.

File Number: 765056

Line List Number: SLP 1-89a

That certain agreement from Melvin Monson and Melba Monson, husband and wife, to Salt Lake Pipe Line Company, dated July 18, 1949, and recorded July 23, 1949, as Entry No. 107257, in Book 4, Page 602 of the Official Records of Davis County, Utah, against the following described parcel:

That certain parcel of land situate in Davis County, State of Utah, and described as follows, towit:

That certain parcel of land owned by the Grantor as of the date of the document referenced above in the Southeast Quarter of Section Four, Township Three North, Range One West (SE¼ of Sec. 4, T. 3 N., R. 1 W.), Salt Lake Meridian, within the boundaries shown on the ownership plat on file in the office of the County Recorder of said County, and bounded on the north by lands of Harmon A. Barton as of the date of the document referenced above, on the east by the Denver and Rio Grande Western Railroad, on the south by lands of George T. Layton as of the date of the document referenced above, and on the west by the county road.

The route selected by Grantee for the first pipe line laid hereunder shall be the center line of a strip of land Sixteen and One-Half (16½) feet wide within which all additional lines, as provided for herein must be laid.

File Number: 765055

Line List Number: SLP 1-90

That certain agreement from Harmon A. Barton and Lillian R. Barton, husband and wife, to Salt Lake Pipe Line Company, dated July 14, 1949, and recorded July 23, 1949, as Entry No. 107258, in Book 5, Page 1 of the Official Records of Davis County, Utah, against the following described parcel:

That certain parcel of land situate in Davis County, State of Utah, and described as follows, to wit:

That certain parcel of land owned by the Grantor as of the date of the document referenced above in the Southeast quarter of Section Four, Township Three North, Range One West (SE¼ of Sec. 4, T. 3 N., R. 1 W.), Salt Lake Meridian, within the boundaries shown on the ownership plat on file in the office of the County Recorder of said County, and bounded on the north by lands of Nora Vest Barton as of the date of the document referenced above, on the south by lands of George T. Layton as of the date of the document referenced above, and on the west by the County road.

The route selected by Grantee for the first pipe line laid hereunder shall be the center line of a strip of land Sixteen and One-Half (16½) feet wide within which all additional lines, as provided for herein, must be laid.

File Number: 765030

Line List Number: SLP 1-91

That certain agreement from Nora V. Barton, to Salt Lake Pipe Line Company, dated July 14, 1949, and recorded July 23, 1949, as Entry No. 107259, in Book 5, Page 2 of the Official Records of Davis County, Utah, against the following described parcel:

That certain parcel of land situate in Davis County, State of Utah, and described as follows, to wit:

That certain parcel of land owned by the Grantor as of the date of the document referenced above in the East half of Section Four, Township

Three North, Range One West (E½ of Sec. 4, T. 3 N., R. 1 W.), Salt Lake Meridian, within the boundaries shown on the ownership plat on file in the office of the County Recorder of said County, and bounded on the north by lands of Collins D. Smith as of the date of the document referenced above, on the south by lands of Harmon A. Barton as of the date of the document referenced above, and on the west by the County road.

The route selected by Grantee for the first pipe line laid hereunder shall be the center line of a strip of land Sixteen and One-Half (16½) feet wide within which all additional lines, as provided for herein, must be laid.

File Number: 765053

Line List Number: SLP 1-92

That certain agreement from Collins D. Smith and Grace M. Smith, husband and wife, to Salt Lake Pipe Line Company, dated July 15, 1949, and recorded July 23, 1949, as Entry No. 107260, in Book 5, Page 3 of the Official Records of Davis County, Utah, against the following described parcel:

That certain parcel of land situate in Davis County, State of Utah, and described as follows, to wit:

That certain parcel of land owned by the Grantor as of the date of the document referenced above in the Northeast quarter of Section Four, all in Township Three North, Range One West, (NE¼ of Sec. 4, T. 3 N., R. 1 W.), Salt Lake Meridian, within the boundaries shown on the ownership plat on file in the office of the County Recorder of said County, and bounded on the north by lands of Arthur S. and Wm. F. Crawley as of the date of the document referenced above, on the east by the Denver and Rio Grande Western Railroad, on the south by lands of Nora Vest Barton as of the date of the document referenced above, and on the west by the County road.

The route selected by Grantee for the first pipe line laid hereunder shall be the center line of a strip of land Sixteen and One-Half (16½) feet wide within which all additional lines, as provided for herein, must be laid.

File Number: 765028

Line List Number: SLP 1-93

That certain agreement from W. F. Crawley and Nora Crawley, husband and wife, and A. S. Crawley, unmarried, to Salt Lake Pipe Line Company, dated July 15, 1949, and recorded July 23, 1949, as Entry No. 107261, in Book 5, Page 4 of the Official Records of Davis County, Utah, against the following described parcel:

That certain parcel of land situate in Davis County, State of Utah, and described as follows, to wit:

That certain parcel of land owned by the Grantor as of the date of the document referenced above in the Northeast quarter of Section Four, Township Three North, Range One West (NE¼ of Sec. 4, T. 3N., R. 1 W.), Salt Lake Meridian, within the boundaries shown on the ownership plat on file in the office of the County Recorder of said County, and bounded on the north and west by the County road, on the east by the Denver and Rio Grande Western Railroad, and on the south by lands of Collins D. Smith as of the date of the document referenced above.

The route selected by Grantee for the first pipe line laid hereunder shall be the center line of a strip of land Sixteen and One-Half (16½) feet wide within which all additional lines, as provided for herein, must be laid.

File Number: 765051

Line List Number: SLP 1-94

That certain agreement from David W. Barnes by Newell H. Barnes, to Salt Lake Pipe Line Company, dated July 18, 1949, and recorded July 27, 1949, as Entry No. 107325, in Book 5, Page 80 of the Official Records of Davis County, Utah, against the following described parcel:

That certain parcel of land situate in Davis County, State of Utah, and described as follows, to wit:

That certain parcel of land owned by the Grantor as of the date of the document referenced above in the North Half of Section Four, Township Three North, Range One West (N½ of Sec. 4, T. 3 N., R. 1 W.,) Salt Lake Meridian, within the boundaries shown on the ownership plat on file in the office of the County Recorder of said County, and bounded on the East by the Denver and Rio Grande Railroad and on the South and West by County Roads.

The route selected by Grantee for the first pipe line laid hereunder shall be the center line of a strip of land Sixteen and One-Half (16½) feet wide within which all additional lines, as provided for herein, must be laid.

File Number: 765049
Line List Number: SLP 1-94a

That certain agreement from Vernon R. Borgerson and Alice V. Borgerson, husband and wife, and Donald E. Borgerson, unmarried, to Salt Lake Pipe Line Company, dated August 6, 1949, and recorded August 18, 1949, as Entry No. 107661, in Book 5, Page 513 of the Official Records of Davis County, Utah, against the following described parcel:

That certain parcel of land situate in Davis County, State of Utah, and described as follows, towit:

That certain parcel of land owned by the Grantor as of the date of the document referenced above in the Northeast Quarter of Section Four, Township Three North, Range One West (NE¼ of Sec. 4, T. 3 N., R. 1 W.), Salt Lake Meridian, as shown on the ownership plat on file in the office of the County Recorder of said County, and bounded on the north by lands of David W. Barnes as of the date of the document referenced above, on the east by the Denver & Rio Grande Railroad, on the south by county road, and on the west by lands of Leroy G. Webster as of the date of the document referenced above.

The route selected by Grantee for the first pipe line laid hereunder shall be the center line of a strip of land Sixteen and One-Half (16½) feet wide within which all additional lines, as provided for herein, must be laid.

File Number: 765049
Line List Number: SLP 1-94a

That certain agreement from Vernon R. Borgerson and Alice V. Borgerson, husband and wife, and Donald E. Borgerson, unmarried, to Salt Lake Pipe Line Company, dated March 13, 1952, and recorded April 1, 1952, as Entry No. 122538, in Book 36, Page 240 of the Official Records of Davis County, Utah, against the following described parcel:

That certain parcel of land situate in Davis County, State of Utah, and described as follows, towit:

That portion of the NE ¼ of Sec. 4, T. 3 N., R 1 W., Salt Lake Meridian more particularly described as follows:

Beginning on the East line of a road at a point 14.74 chains East and 16.2 chains South 36°30' West of the Northwest corner of the Northeast

Quarter of Section 4, Township 3 North, Range 1 West, Salt Lake Meridian, in the County of Davis, State of Utah, and running thence North 36°30' East 50 feet more or less, to the Westerly line of the Right of Way of the Denver and Rio Grande Western Railroad; thence South 35° East 163 feet, more or less, along the Westerly line of said Railroad to the Northwesterly line of a road; thence South 36°30' West 89 feet, more or less, along the Northwesterly line of said road to its intersection with the East line of said first mentioned road; thence North 23°15' West 178.2 feet along the East line of said road to the point of beginning.

The route selected by Grantee for the first pipe line laid hereunder shall be the center line of a strip of land Sixteen and One-Half (16½) feet wide within which all additional lines, as provided for herein, must be laid.

File Number: 765044

Line List Number: SLP 1-95

That certain agreement from LeRoy G. Webster and Effie M. Webster, husband and wife, to Salt Lake Pipe Line Company, dated July 14, 1949, and recorded July 23, 1949, as Entry No. 107262, in Book 5, Page 5 of the Official Records of Davis County, Utah, against the following described parcel:

That certain parcel of land situate in Davis County, State of Utah, and described as follows, towit:

That certain parcel of land owned by the Grantor as of the date of the document referenced above in the North half of Section Four, Township Three North, Range One West and Southwest quarter of Section Thirty-three, Township Four North, Range One West (N½ of Sec. 4, T. 3 N., R. 1 W, and SW¼ of Sec 33, T. 4 N., R. 1 W.), Salt Lake Meridian, within the boundaries shown on the ownership plat on file in the office of the County Recorder of said County, and bounded on the north by lands of Benjamin G. Webster as of the date of the document referenced above, on the east by the County road, on the south by lands of George R. Greener as of the date of the document referenced above, and on the west by lands of James R. Webb as of the date of the document referenced above.

The route selected by Grantee for the first pipe line laid hereunder shall be the center line of a strip of land Sixteen and One-Half (16½) feet wide within which all additional lines, as provided for herein, must be laid.

File Number: 765025

Line List Number: SLP 1-96

That certain agreement from Benjamin G. Webster and Amelia S. Webster, husband and wife, to Salt Lake Pipe Line Company, dated July 14, 1949, and recorded July 23, 1949, as Entry No. 107263, in Book 5, Page 6 of the Official Records of Davis County, Utah, against the following described parcel:

That certain parcel of land situate in Davis County, State of Utah, and described as follows, towit:

That certain parcel of land owned by the Grantor as of the date of the document referenced above in the East Half of the South West Quarter (E $\frac{1}{2}$ of SW $\frac{1}{4}$) of Section Thirty-Three, Township 4 North, Range One West, Salt Lake Meridian, within the boundaries shown on the ownership plat on file in the office of the County Recorder of said County, and bounded on the North and West by the lands of Wilford H. Webster as of the date of the document referenced above, and on the East by Public Highway, and on the South by the South Boundary of said Section Thirty-Three.

The route selected by Grantee for the first pipe line laid hereunder shall be the center line of a strip of land Sixteen & One-Half (16 $\frac{1}{2}$) feet wide within which all additional lines, as provided for herein, must be laid.

File Number: 765033

Line List Number: SLP 1-97

That certain agreement from Wilford H. Webster and Mrs. Wilford H. Webster, husband and wife, to Salt Lake Pipe Line Company, dated July 14, 1949, and recorded August 15, 1949, as Entry No. 107611, in Book 5, Page 444 of the Official Records of Davis County, Utah, against the following described parcel:

That certain parcel of land situate in Davis County, State of Utah, and described as follows, towit:

That certain parcel of land owned by the Grantor as of the date of the document referenced above in the South West Quarter of Section Thirty-Three, Township Four North, Range One West, Salt Lake Meridian, within the boundaries shown on the ownership plat on file in the office of the County Recorder of said County, and bounded on the North by the lands of Golden J. Webster and David W. Barnes as of the date of the document referenced above, and on the East by Public Highway, and on the South by the lands of Benjamin G. Webster, James R. Webb and Golden J. Webster as of the date of the document referenced above.

The route selected by Grantee for the first pipe line laid hereunder shall be the center line of a strip of land Sixteen and One-Half (16½) feet wide within which all additional lines, as provided for herein, must be laid.

File Number: 765032

Line List Number: SLP 1-98

That certain agreement from Wilford H. Webster and Mrs. Wilford H. Webster, husband and wife, and Julia B. Webster, to Salt Lake Pipe Line Company, dated July 14, 1949, and recorded August 15, 1949, as Entry No. 107610, in Book 5, Page 442 of the Official Records of Davis County, Utah, against the following described parcel:

That certain parcel of land owned by the Grantor in the South West Quarter (SW¼) of Section Thirty-Three, Township Four North, Range One West, Salt Lake Meridian, within the boundaries shown on the ownership plat on file in the office of the County Recorder of said County, and bounded on the North by the East West center line of said Section Thirty-Three, and on the East by the Public Highway, and on the South by the lands of Wilford H. Webster as of the date of the document referenced above, and on the West by the lands of David W. Barnes as of the date of the document referenced above.

The route selected by Grantee for the first pipe line laid hereunder shall be the center line of a strip of land Sixteen and One Half (16½) feet wide within which all additional lines, as provided for herein, must be laid.

File Number: 765039

Line List Number: SLP 1-99

That certain agreement from David W. Barnes, by Newell H. Barnes, Martha A. Hill Barnes, Administratrix of the Estate of David William Barnes, deceased, to Salt Lake Pipe Line Company, dated July 18, 1949, and recorded May 9, 1951, as Entry No. 107326, in Book 25, Page 528 of the Official Records of Davis County, Utah, against the following described parcel:

That certain parcel of land situate in Davis County, State of Utah, and described as follows, to-wit:

That certain parcel of land owned by the Grantor as of the date of the document referenced above in the West Half of the South West Quarter (W½ of SW¼) of Section Thirty-Three, Township Four North, Range One West, Salt Lake Meridian, within the boundaries shown on the ownership plat on file in the office of the County Recorder of said County, and bounded on the North by the East West Center line of said Section Thirty-

Three and on the East by the D&RG R.R. and on the South by the lands of Wilford H. Webster as of the date of the document referenced above and on the West by the lands of Golden J. Webster and George Alma Webster as of the date of the document referenced above.

The route selected by Grantee for the first pipe line laid hereunder shall be the center line of a strip of land Sixteen and One-Half (16½) feet wide within which all additional lines, as provided for herein, must be laid.

File Number: 765034

Line List Number: SLP 1-100

That certain agreement from Crilla F. Scoffield, to Salt Lake Pipe Line Company, dated July 16, 1949, and recorded July 27, 1949, as Entry No. 107327, in Book 5, Page 82 of the Official Records of Davis County, Utah, against the following described parcel:

That certain parcel of land situate in Davis County, State of Utah, and described as follows, towit:

That certain parcel of land owned by the Grantor as of the date of the document referenced above in the West Half of Section Thirty-Three, Township Four North, Range One West, Salt Lake Meridian, within the boundaries shown on the ownership plat on file in the office of the County Recorder of said County, and bounded on the North and East by the lands of Jesse B. Flint as of the date of the document referenced above and on the south by the East West Center Line of said Section Thirty-Three, and on the West by the West boundary of said Section Thirty-Three.

The route selected by Grantee for the first pipe line laid hereunder shall be the center line of a strip of land Sixteen and One-Half (16½) feet wide within which all additional lines, as provided for herein, must be laid.

File Number: 765041

Line List Number: SLP 1-100a

That certain agreement from Crilla F. Scoffield, to Salt Lake Pipe Line Company, dated July 21, 1949, and recorded August 5, 1949, as Entry No. 107502, in Book 5, Page 314 of the Official Records of Davis County, Utah, against the following described parcel:

That certain parcel of land situate in Davis County, State of Utah, and described as follows, towit:

That portion of the Southwest Quarter of Section Thirty-three and the Northeast Quarter of Section Thirty-two, all in Township Four North, Range One West (SW¼ of Sec. 33 and NE¼ of Sec. 32, T. 4 N., R. 1 W.), Salt Lake Meridian, within the boundaries shown on the ownership plat in the office of the County Recorder of said County, and bounded on the north by lands of Wilkie F. Galbraith as of the date of the document referenced above, on the east by the Denver and Rio Grande Western Railroad, on the south by the County Road, and on the west by lands of W.H. Webster and Wilkie F. Galbraith as of the date of the document referenced above.

The route selected by Grantee for the first pipe line laid hereunder shall be the center line of a strip of land Sixteen and One-Half (16½) feet wide within which all additional lines, as provided for herein, must be laid.

File Number: 765038

Line List Number: SLP 1-103

That certain agreement from Wilkie F. Galbraith, to Salt Lake Pipe Line Company, dated August 2, 1949, and recorded August 13, 1949, as Entry No. 107603, in Book 5, Page 434 of the Official Records of Davis County, Utah, against the following described parcel:

That certain parcel of land situate in Davis County, State of Utah, and described as follows, towit:

That certain parcel of land owned by the Grantor as of the date of the document referenced above in the Northeast Quarter of Section Thirty-two, Township Four North, Range One West, (NE¼ of Sec. 32, T. 4 N., R. 1 W.), Salt Lake Meridian, within the boundaries shown on the ownership plat on file in the office of the County Recorder of said County, and bounded on the East by the Denver and Rio Grande Western Railroad, on the south by lands of Crilla F. Scoffield as of the date of the document referenced above, on the west by lands of W. H. Webster, et al as of the date of the document referenced above, and on the north by lands of David F. Hill as of the date of the document referenced above.

The route selected by Grantee for the first pipe line laid hereunder shall be the center line of a strip of land Sixteen and One-Half (16½) feet wide within which all additional lines, as provided for herein, must be laid.

File Number: 765037

Line List Number: SLP 1-104

That certain agreement from Mrs. David F. Hill, Kenneth J. Hill and Valarie F. Hill, to Salt Lake Pipe Line Company, dated July 16, 1949, and recorded August 5, 1949, as Entry No. 107503, in Book 5, Page 315 of the Official Records of Davis County, Utah, against the following described parcel:

That certain parcel of land situate in Davis County, State of Utah, and described as follows, towit:

That certain parcel of land owned by the Grantor as of the date of the document referenced above in the North East Quarter of Section Thirty-Two, Township Four North, Range One West, Salt Lake Meridian, within the boundaries shown on the ownership plat on file in the office of the County Recorder of said County, and bounded on the North by the North Boundary of Said Section Thirty-Two, and on the East by the D. & R. G. R. R., and on the South and West by the lands of Wilkie F. Galbraith etux as of the date of the document referenced above.

The route selected by Grantee for the first pipe line laid hereunder shall be the center line of a strip of land Sixteen and One Half (16½) feet wide within which all additional lines, as provided for herein, must be laid.

File Number: 765037

Line List Number: SLP 1-104

That certain agreement from Cora Hill Ensign, Elizabeth Hill Robins Allmark, Maurine Hill Tolman, Marjorie Hill Robins, Amanda J. Hill, Kenneth J. Hill and Valarie F. Hill, to Salt Lake Pipe Line Company, dated March 21, 1952, and recorded April 4, 1952, as Entry No. 122636, in Book 36, Page 368 of the Official Records of Davis County, Utah, against the following described parcel:

That certain parcel of land situate in Davis County, State of Utah, and described as follows, towit:

Beginning at a point 4.57 chains West from the Northwest corner of the Northeast Quarter of the Northeast Quarter of Section 32, Township 4 North, Range 1 West, Salt Lake Base and Meridian, in the County of Davis, State of Utah, running thence North 34°30' West 2.38 chains; thence North 25°45' West 5.65 chains; thence North 53°35' East 3.08 chains to the West line of the D. & R. G. W. Railway Company, thence Southeasterly, along the West line of said right of way, 19.11 chains; thence South 51°35' West to the East line of Highway No. 10, Davis County Road Survey; thence North 37°15' West, along the East line of said Highway, to the West line of the East half of the Northeast Quarter of said

Section 32; thence North to the North line of Section 32; thence West 4.57 chains to the point of beginning.

Excepting therefrom that portion thereof conveyed to Layton Sugar Company by Deed recorded September 25, 1922 in Book "1-F", Page 12 of Deeds, described as follows: Beginning at the Northeast corner of a square post at the South side of a gate on the West line of the right of way of the D. & R. G. W. Railway, about 80 feet North and 8 feet West of the Northwest corner of the Northeast Quarter of the Northeast Quarter of Section 32, Township 4 North, Range 1 West, Salt Lake Base and Meridian, and running thence along the West line of said right of way North 37°15' West 340 feet; thence South 51°35' West 113.86 feet; thence South 37°15' East 316 feet; thence South 51°35' West 201.94 feet; thence South 37°15' East 24 feet; thence North 51°35' East 315.8 feet to the point of beginning.

The route selected by Grantee for the first pipe line laid hereunder shall be the center line of a strip of land Sixteen and One Half (16½) feet wide within which all additional lines, as provided for herein, must be laid.

File Number: 765085

Line List Number: SLP 1-105a

That certain agreement from Layton Sugar Company, to Salt Lake Pipe Line Company, dated May 11, 1951, and recorded February 27, 1952, as Entry No. 121963, in Book 35, Page 127 of the Official Records of Davis County, Utah, against the following described parcel:

Beginning at the Northeast corner of a square post at the South side of a gate on the West line of the right of way of the D. & R. G. W. Railway, about 80 feet North and 8 feet West of the Northwest corner of the Northeast Quarter of the Northeast Quarter of Section 32, Township 4 North, Range 1 West, Salt Lake Base and Meridian, in the County of Davis, State of Utah, and running thence North 35° 15' West along the West line of said right of way, 340 feet; thence South 51° 35' West 113.86 feet; thence South 37° 15' East 316 feet; thence South 51° 35' West 201.94 feet; thence South 37° 15' East 24 feet; thence North 51° 35' East 315.8 feet to the point of beginning.

The route selected by Grantee for the first pipe line laid hereunder shall be the center line of a strip of land Sixteen and one half (16½) feet wide within which all additional lines, as provided for herein, must be laid.

File Number: 765086

Line List Number: SLP 1-105

That certain agreement from Mrs. David F. Hill, Kenneth J. Hill, and Valarie F. Hill, to Salt Lake Pipe Line Company, dated July 16, 1949, and recorded August 5, 1949, as Entry No. 107504, in Book 5, Page 316 of the Official Records of Davis County, Utah, against the following described parcel:

That certain parcel of land situate in Davis County, State of Utah, and described as follows, to wit:

That certain parcel of land owned by the Grantor as of the date of the document referenced above in the South East Quarter of Section Twenty-Nine, Township Four North, Range One West, Salt Lake Meridian, within the boundaries shown on the ownership plat on file in the office of the County Recorder of said County, and bounded on the north by lands of Alice V. Robbins as of the date of the document referenced above, and on the East by the D.&R.G.R.R. and on the South by the South boundary of said Section Twenty-Nine, and on the West by the lands of P.D. Robbins as of the date of the document referenced above.

The route selected by Grantee for the first pipe line laid hereunder shall be the center line of a strip of land Sixteen and One-Half (16½) feet wide within which all additional lines, as provided for herein, must be laid.

File Number: 765083

Line List Number: SLP 1-106

That certain agreement from Alice V. Robins, to Salt Lake Pipe Line Company, dated July 18, 1949, and recorded August 5, 1949, as Entry No. 107505, in Book 5, Page 317 of the Official Records of Davis County, Utah, against the following described parcel:

That certain parcel of land situate in Davis County, State of Utah, and described as follows, to wit:

That certain parcel of land owned by the Grantor as of the date of the document referenced above in the South Half of Section Twenty-Nine, Township Four North, Range One West, Salt Lake Meridian, within the boundaries shown on the ownership plat on file in the office of the County Recorder of said County, and bounded on the East by the Denver and Rio Grande Railroad, on the south by lands of D F. Hill and P. D. Robbins as of the date of the document referenced above, and on the West by lands of Weldon Roberts et al as of the date of the document referenced above.

The route selected by Grantee for the first pipe line laid hereunder shall be the center line of a strip of land Sixteen and One-Half (16½) feet wide within which all additional lines, as provided for herein, must be laid.

File Number: 765047
Line List Number: SLP 1-107

That certain agreement from Welden C. Roberts and Mrs. Mary B. Roberts, to Salt Lake Pipe Line Company, dated July 18, 1949, and recorded August 5, 1949, as Entry No. 107506, in Book 5, Page 318 of the Official Records of Davis County, Utah, against the following described parcel:

That certain parcel of land situate in Davis County, State of Utah, and described as follows, towit:

That certain parcel of land owned by the Grantor as of the date of the document referenced above in the East Half of the West Half of Section Twenty-Nine, Township Four North, Range One West, Salt Lake Meridian, within the boundaries shown on the ownership plat on file in the office of the County Recorder of said County, and bounded on the North and the East by the D.&R.G.R.R. and on the South by the lands of Alice V. Robbins and Weldon Roberts as of the date of the document referenced above, and on the West by the lands of Ines Barnes and Wilkie Barnes, and Parnrill Green as of the date of the document referenced above.

The route selected by Grantee for the first pipe line laid hereunder shall be the center line of a strip of land Sixteen and One-Half (16½) feet wide within which all additional lines, as provided for herein, must be laid.

File Number: 765046
Line List Number: SLP 1-108

That certain agreement from Wilkie Barnes and Inez Barnes, to Salt Lake Pipe Line Company, dated July 16, 1949, and recorded August 5, 1949, as Entry No. 107507, in Book 5, Page 319 of the Official Records of Davis County, Utah, against the following described parcel:

That certain parcel of land situate in Davis County, State of Utah, and described as follows, towit:

That certain parcel of land owned by the Grantor as of the date of the document referenced above in the North Western Quarter of Section Twenty-Nine, Township Four North, Range One West, Salt Lake Meridian, within the boundaries shown on the ownership plat on file in the office of the County Recorder of said County, and bounded on the North by lands of P.L. Flint as of the date of the document referenced above, and on the East by the D.&R.G.R.R. and on the South by the lands of Parnill Green as of the date of the document referenced above, and on the West by the West Boundary of said Section Twenty-Nine.

The route selected by Grantee for the first pipe line laid hereunder shall be the center line of a strip of land Sixteen and One-Half (16½) feet wide within which all additional lines, as provided for herein, must be laid.

File Number: 765054

Line List Number: SLP 1-109

That certain agreement from Pearl L. Flint and Cora L. Kilfayle, to Salt Lake Pipe Line Company, dated July 15, 1949, and recorded August 5, 1949, as Entry No. 107508, in Book 5, Page 320 of the Official Records of Davis County, Utah, against the following described parcel:

That certain parcel of land situate in Davis County, State of Utah, and described as follows, towit:

That certain parcel of land owned by the Grantor as of the date of the document referenced above in the North West Quarter of Section Twenty-Nine, Township Four North, Range One West, Salt Lake Meridian, within the boundaries shown on the ownership plat on file in the office of the County Recorder of said County, and bounded on the North by lands of V. L. Merrill, and M. A. Layton as of the date of the document referenced above, and on the East by the D.&R.G.R.R. and on the South by the lands of Inez Barnes and Wilkie Barnes as of the date of the document referenced above, and on the West by the West Boundary of said Section Twenty-Nine.

The route selected by Grantee for the first pipe line laid hereunder shall be the center line of a strip of land Sixteen and One-Half (16½) feet wide within which all additional lines, as provided for herein, must be laid.

File Number: 765052

Line List Number: SLP 1-110

That certain agreement from Mamie A. Layton and Vera L. Merrell, to Salt Lake Pipe Line Company, dated July 15, 1949, and recorded August 5, 1949, as Entry No. 107509, in Book 5, Page 321 of the Official Records of Davis County, Utah, against the following described parcel:

That certain parcel of land situate in Davis County, State of Utah, and described as follows, towit:

That certain parcel of land owned by the Grantor as of the date of the document referenced above in the North West Quarter of Section Twenty-Nine, Township Four North, Range One West, Salt Lake Meridian, within the boundaries shown on the ownership plat on file in the office of the County Recorder of said County, and bounded on the North by the lands of J.H.Thornley as of the date of the document referenced above, and on the east by the D.&R.G.R.R. and on the South by the lands of P.L.Flint and C.L.Kilfoyle as of the date of the document referenced above, and on the West by the West Boundary of said Section Twenty-Nine.

The route selected by Grantee for the first pipe line laid hereunder shall be the center line of a strip of land Sixteen and One-Half (16½) feet wide within which all additional lines, as provided for herein, must be laid.

File Number: 765050

Line List Number: SLP 1-111, 1-112, 1-113, 1-114

That certain agreement from Flint Distribution Company, to Salt Lake Pipe Line Company, dated September 2, 1949, and recorded September 20, 1949, as Entry No. 108113, in Book 6, Page 487 of the Official Records of Davis County, Utah, against the following described parcel:

That certain parcel of land situate in Davis County, State of Utah, and described as follows, towit:

That certain parcel of land owned by the Grantor as of the date of the document referenced above in the Northwest Quarter of Section Twenty-nine, Township Four North, Range One West (NW¼ of Sec. 29, T. 4 N., R. 1 W.), Salt Lake Meridian, as shown on the ownership plat on file in the office of the County Recorder of said County, and bounded on the north by lands of J. H. Simmons as of the date of the document referenced above, on the east by the Denver and Rio Grande Western Railroad, on the south by lands of V. L. Merrilly and M.A. Layton, as of the date of the document referenced above and on the west by the west

section line of said Section 29. (Excepting from this general description any part not owned by Grantor.)

The route selected by Grantee for the first pipe line laid hereunder shall be the center line of a strip of land Sixteen and One-Half (16½) feet wide within which all additional lines, as provided for herein, must be laid.

File Number: 765076

Line List Number: SLP 1-116

That certain agreement from D. H. Adams and Sarah K. Adams, to Salt Lake Pipe Line Company, dated July 15, 1949, and recorded August 5, 1949, as Entry No. 107510, in Book 5, Page 322 of the Official Records of Davis County, Utah, against the following described parcel:

That certain parcel of land situate in Davis County, State of Utah, and described as follows, towit:

That certain parcel of land owned by the Grantor as of the date of the document referenced above in the North West Quarter of the North West Quarter of Section Twenty-Nine of Township Four North, Range One West, Salt Lake Meridian, within the boundaries shown on the ownership plat on file in the office of the County Recorder of said County, and bounded on the North and West by the Boundary of Said Section Twenty-Nine, and on the East by the D.&R.G.R.R. and on the South by the lands of Rosina Thornley as of the date of the document referenced above.

The route selected by Grantee for the first pipe line laid hereunder shall be the center line of a strip of land Sixteen and One-Half (16½) feet wide within which all additional lines, as provided for herein, must be laid.

File Number: 765064

Line List Number: SLP 1-118

That certain agreement from Welden C. Roberts and Mrs. Mary B. Roberts, to Salt Lake Pipe Line Company, dated July 18, 1949, and recorded August 5, 1949, as Entry No. 107511, in Book 5, Page 323, as amended by that certain Agreement Amending Grant of Right of Way, between Welden C. Roberts and Mary B. Roberts, and Salt Lake Pipe Line Company, dated August 3, 1951, and recorded August 28, 1951, as Entry No. 119009, in Book 29, Page 230 of the Official Records of Davis County, Utah, against the following described parcel:

That certain parcel of land situate in Davis County, State of Utah, and described as follows, towit:

That certain parcel of land owned by the Grantor as of the date of the document referenced above in the South East Quarter of Section Nineteen, Township Four North, Range One West, Salt Lake Meridian, within the boundaries shown on the ownership plat on file in the office of the County Recorder of said County, and bounded on the North and East by the D.&R.G.&W.R.R. and on the South by the South Boundary of said Section Nineteen, and on the West by the lands of J.W.Day as of the date of the document referenced above.

The route selected by Grantee for the first pipe line laid hereunder shall be the center line of a strip of land Sixteen and One-Half (16½) feet wide within which all additional lines, as provided for herein, must be laid.

File Number: 765062

Line List Number: SLP 1-119

That certain agreement from Joseph Y. Day, to Salt Lake Pipe Line Company, dated July 15, 1949, and recorded July 27, 1949, as Entry No. 107328, in Book 5, Page 83, as amended by that certain Agreement Amending Grant of Right of Way, between Joseph Y. Day and Salt Lake Pipe Line Company, dated September 24, 1952, and recorded October 10, 1952, as Entry No. 126167, in Book 43, Page 555 of the Official Records of Davis County, Utah, against the following described parcel:

That certain parcel of land situate in Davis County, State of Utah, and described as follows, towit:

That certain parcel of land owned by the Grantor as of the date of the document referenced above in the South East Quarter of Section Nineteen, Township Four North, Range One West, Salt Lake Meridian, within the boundaries shown on the ownership plat on file in the office of the County Recorder of said County, and bounded on the north by the East West Center Line of said Section Nineteen, and on the east by the lands of Weldon Roberts as of the date of the document referenced above and the D.&R.G.R.R. and on the South by the South Boundary of said Section Nineteen, and on the West by the lands of J. . Day & J. R. Day as of the date of the document referenced above.

The route selected by Grantee for the first pipe line laid hereunder shall be the center line of a strip of land Sixteen and One-Half (16½) feet wide within which all additional lines, as provided for herein, must be laid.

File Number: 765060

Line List Number: SLP 1-120, 1-121

That certain agreement from James E. Ellison, L. E. Ellison and Morris H. Ellison, as the Trustees of the E. P. Ellison Trust, to Salt Lake Pipe Line Company, dated August 29, 1949, and recorded September 13, 1949, as Entry No. 108023, in Book 6, Page 379 of the Official Records of Davis County, Utah, against the following described parcel:

That certain parcel of land situate in Davis County, State of Utah, and described as follows, towit:

That certain parcel of land owned by the Grantor as of the date of the document referenced above in the North Half of Section Nineteen, Township Four North, Range One West, Salt Lake Meridian, within the boundaries shown on the ownership plat on file in the office of the County Recorder of said County, and bounded on the north by the Northern Boundary of Said Section Nineteen, and on the East by the D.&R.G.R.R. and on the South by the East-West Center Line of said Section Nineteen, and on the West by the West Boundary of Said Section Nineteen.

The route selected by Grantee for the first pipe line laid hereunder shall be the center line of a strip of land Sixteen and One-Half (16½) feet wide within which all additional lines, as provided for herein, must be laid.

File Number: 765060

Line List Number: SLP 1-120, 1-121

That certain agreement Cathodic Protection System Right-of-Way, from Ellison Farms Inc., to Salt Lake Pipe Line Company, dated December 20, 1985, and recorded January 28, 1986, as Entry No. 0725365, in Book 1071, Page 981 of the Official Records of Davis County, Utah, against the following described parcel:

That certain parcel of land situate in Davis County, State of Utah, and described as follows, towit:

A RIGHT-OF-WAY LOCATED IN THE NORTHEAST ¼ OF THE NORTHWEST ¼ OF SECTION 19, TOWNSHIP 4 NORTH, RANGE 1 WEST, SALT LAKE BASE AND MERIDIAN BEING 8.25 FEET ON THE RIGHT AND LEFT OF THE FOLLOWING DESCRIBED CENTERLINE:

BEGINNING IN AN EXISTING PIPELINE RIGHT-OF-WAY AT A POINT WHICH IS LOCATED N 89° 50' 40" E, 1,957.54 FEET ALONG THE SECTION LINE; AND S.0° 09' 20" E, 50.00 FEET FROM THE NORTHWEST CORNER OF SAID SECTION 19, T.4N, R.1W, SLB AND M; AND RUNNING THENCE S.89° 50' 40" W, 80.00 FEET, THENCE S.0° 09' 20" E, 158.25 FEET.

File Number: 765059

Line List Number: SLP 1-123a

That certain agreement from James Archie Layton, to Salt Lake Pipe Line Company, dated July 18, 1949, and recorded July 27, 1949, as Entry No. 107329, in Book 5, Page 84 of the Official Records of Davis County, Utah, against the following described parcel:

That certain parcel of land situate in Davis County, State of Utah, and described as follows, towit:

That certain parcel of land owned by the Grantor as of the date of the document referenced above in the Southwest Quarter of Section Eighteen, Township Four North, Range One West, (SW¹/₄ of Sec. 18, T. 4 N., R. 1 W.), Salt Lake Meridian, within the boundaries shown on the ownership plat on file in the office of the County Recorder of said County, and bounded on the east by the Denver and Rio Grande Western Railroad, on the south by the county road, on the west by the lands of G. A. Layton as of the date of the document referenced above.

The route selected by Grantee for the first pipe line laid hereunder shall be the center line of a strip of land Sixteen and One-Half (16½) feet wide within which all additional lines, as provided for herein, must be laid.

File Number: 765058

Line List Number: SLP 1-123b

That certain agreement from Golden A. Layton, to Salt Lake Pipe Line Company, dated July 16, 1949, and recorded July 27, 1949, as Entry No. 107330, in Book 5, Page 85 of the Official Records of Davis County, Utah, against the following described parcel:

That certain parcel of land situate in Davis County, State of Utah, and described as follows, towit:

That certain parcel of land owned by the Grantor as of the date of the document referenced above in the Southwest Quarter of Section 18, Township Four North, Range One West (SW¼ of Sec. 18, T. 4 N., R. 1 W.), Salt Lake Meridian, within the boundaries shown on the ownership plat on file in the office of the County Recorder of said County, and bounded on the north by the Denver and Rio Grande Western Railroad, on the east by the lands of J. A. Layton as of the date of the document referenced above, on the south by the county road, and on the west by lands of A. B. Layton as of the date of the document referenced above.

The route selected by Grantee for the first pipe line laid hereunder shall be the center line of a strip of land Sixteen and One-Half (16½) feet wide within which all additional lines, as provided for herein, must be laid.

File Number: 765066

Line List Number: SLP 1-123c

That certain agreement from Annie B. Layton, to Salt Lake Pipe Line Company, dated July 16, 1949, and recorded July 27, 1949, as Entry No. 107331, in Book 5, Page 86 of the Official Records of Davis County, Utah, against the following described parcel:

That certain parcel of land situate in Davis County, State of Utah, and described as follows, towit:

That certain parcel of land owned by the Grantor as of the date of the document referenced above in the Southwest Quarter of Section Eighteen, Township Four North, Range One West. (SW¼ of Sec. 18, T. 4 N., R. 1 W.) Salt Lake Meridian, with in the boundaries shown on the ownership plat on file in the office of the County Recorder of said County, and bounded on the north by the Denver and Rio Grande Western Railroad, on the east by lands of G. A. Layton as of the date of the document referenced above, on the south by the county road, and on the west by lands of Elizabeth S. Layton as of the date of the document referenced above.

The route selected by Grantee for the first pipe line laid hereunder shall be the center line of a strip of land Sixteen and One Half (16½) feet wide within which all additional lines, as provided for herein, must be laid.

File Number: 765065

Line List Number: SLP 1-123d

That certain agreement from Elizabeth S. Layton, to Salt Lake Pipe Line Company, dated July 16, 1949, and recorded July 27, 1949, as Entry No. 107332, in Book 5, Page 88 of the Official Records of Davis County, Utah, against the following described parcel:

That certain parcel of land situate in Davis County, State of Utah, and described as follows, towit:

That certain parcel of land owned by the Grantor as of the date of the document referenced above in the Southwest Quarter of Section Eighteen, Township Four North, Range One West (SW¼ of Sec. 18, T. 4 N., R. 1 W.) Salt Lake Meridian, within the boundaries shown on the ownership plat on file in the office of the County Recorder of said County, and bounded on the north by the Denver and Rio Grande Western Railroad, on the east by lands of A. B. Layton as of the date of the document referenced above, on the south and west by the county road.

The route selected by Grantee for the first pipe line laid hereunder shall be the center line of a strip of land Sixteen and One-Half (16½) feet wide within which all additional lines, as provided for herein, must be laid.

File Number: 765063

Line List Number: SLP 1-125a

That certain agreement from L. I. Layton, to Salt Lake Pipe Line Company, dated July 18, 1949, and recorded August 5, 1949, as Entry No. 107512, in Book 5, Page 324 of the Official Records of Davis County, Utah, against the following described parcel:

That certain parcel of land situate in Davis County, State of Utah, and described as follows, towit:

That certain parcel of land owned by the Grantor as of the date of the document referenced above in the North West Quarter of Section Eighteen, Township Four North, Range One West, Salt Lake Meridian, within the boundaries shown on the ownership plat on file in the office of the County Recorder of said County, and bounded on the North and on the East by the Denver & Rio Grande Railroad Company, and on the South by the lands of Elizabeth Layton as of the date of the document referenced above, and on the West by the Western Boundary of Section Eighteen.

The route selected by Grantee for the first pipe line laid hereunder shall be the center line of a strip of land Sixteen and One-Half (16½) feet wide within which all additional lines, as provided for herein, must be laid.

File Number: 765061

Line List Number: SLP 1-128

That certain agreement from Harris A. Ellison and Jane W. Ellison, husband and wife, to Salt Lake Pipe Line Company, dated August 13, 1949, and recorded August 27, 1949, as Entry No. 107780, in Book 6, Page 44 of the Official Records of Davis County, Utah, against the following described parcel:

That certain parcel of land situate in Davis County, State of Utah, and described as follows, towit:

That certain parcel of land owned by the Grantor as of the date of the document referenced above in the North East Quarter of Section Thirteen, Township Four North, Range Two West, Salt Lake Meridian, within the boundaries shown on the ownership plat on file in the office of the County Recorder of said County, and bounded on the North by the North Boundary of said Section Thirteen, and on the East by the lands of the Union Pacific Railway, and on the South by the lands of Leo and John Hill as of the date of the document referenced above and on the West by the D.&R.G.R.R.

The route selected by Grantee for the first pipe line laid hereunder shall be the center line of a strip of land Sixteen and One-Half (16½) feet wide within which all additional lines, as provided for herein, must be laid.

File Number: 765067

Line List Number: SLP 1-129

That certain agreement from Kaysville Canning Corporation, to Salt Lake Pipe Line Company, dated November 17, 1949, and recorded November 25, 1949, as Entry No. 108900, in Book 8, Page 182 of the Official Records of Davis County, Utah, against the following described parcel:

That certain parcel of land situate in Davis County, State of Utah, and described as follows, towit:

That certain parcel of land owned by the Grantor as of the date of the document referenced above in the South Half of Section Twelve, Township Four North, Range Two West, (S½ of Sec. 12, T. 4 N., R. 2 W.), Salt Lake Meridian, within the boundaries shown on the ownership plat on file in the office of the County Recorder of said County, and

bounded on the North by the lands of E. T. HAMBLIN as of the date of the document referenced above, and on the East by the UNION PACIFIC RAILROAD, and on the South by the South boundary of said Section Twelve, and on the West by the lands of the D.&R.G.R.R.

The route selected by Grantee for the first pipe line laid hereunder shall be the center line of a strip of land Sixteen and One-Half (16½) feet wide within which all additional lines, as provided for herein, must be laid.

LESS AND EXCEPT THE FOLLOWING:

A 16.5 FEET WIDE EASEMENT AND RIGHT OF WAY LYING 8.25 FEET ON EITHER SIDE OF THE FOLLOWING DESCRIBED CENTERLINE:

BEGINNING ON THE NORTH RIGHT OF WAY LINE OF UTAH STATE HIGHWAY No. 108, ALSO KNOWN AS ANTELOPE DRIVE OR CLEARFIELD CITY 1700 SOUTH STREET, AT A POINT WHICH IS NORTH 89°52'40" WEST 849.77 FEET ALONG THE SOUTH LINE OF SECTION 12, TOWNSHIP 4 NORTH, RANGE 2 WEST, SALT LAKE BASE AND MERIDIAN, AND NORTH 29°13'21" WEST 65.39 FEET FROM THE SOUTHEAST CORNER OF SAID SECTION 12, AND RUNNING THENCE NORTH 29°13'21" WEST 148.51 FEET MORE OR LESS TO THE MIDPOINT OF THE NORTH BOUNDARY LINE OF THAT PREVIOUSLY DESCRIBED EASEMENT TO BE OBTAINED. THE BOUNDARY LINES OF THE ABOVE DESCRIBED EASEMENT AND RIGHT OF WAY ARE TO BE EXTENDED OR REDUCED SO THAT THE SOUTH BOUNDARY LINE OF SAID EASEMENT AND RIGHT OF WAY IS PARALLEL TO AND CONTIGUOUS WITH SAID NORTH RIGHT OF WAY LINE OF SAID UTAH STATE HIGHWAY No. 108 AND THE NORTH BOUNDARY LINE IS PARALLEL TO AND CONTIGUOUS WITH THE NORTH BOUNDARY LINE OF SAID PREVIOUSLY DESCRIBED EASEMENT TO BE OBTAINED.

CONTAINING 0.056 ACRES, MORE OR LESS.

AND LESS AND EXCEPT THE FOLLOWING:

Property located in Section 12, Township 4 North, Range 2 West, Salt Lake Meridian, more particularly described as follows:

All property included between a line running parallel with and 160 feet Southwest of the center line of the Union Pacific Railroad Right of Way and the East line of the Denver and Rio Grande Western Railroad Right of Way, bounded on the South by the North line of the property formerly owned by the Terminal Ice & Cold Storage Co. and bounded on the North by the South line of 700 South in Clearfield City.

File Number: 766328
Line List Number: SLP 1-129

That certain Right of Way Agreement from Americold Corporation, to Chevron Pipe Line Company, dated November 4, 1993 and recorded November 29, 1993, as Entry No. 1078348, in Book 1693, Page 1151 of the Official Records of Davis County, Utah, against the following described parcel:

That certain parcel of land situate in Davis County, State of Utah, and described as follows, to wit:

BEGINNING ON THE NORTH RIGHT OF WAY LINE OF UTAH STATE HIGHWAY NO. 108, ALSO KNOWN AS ANTELOPE DRIVE OR CLEARFIELD CITY 1700 SOUTH STREET, AT A POINT WHICH IS NORTH 89°52'40" WEST 951.05 FEET ALONG THE SOUTH LINE OF SECTION 12, TOWNSHIP 4 NORTH, RANGE 2 WEST, SALT LAKE BASE AND MERIDIAN, AND NORTH 0°37'40" EAST 57.00 FEET FROM THE SOUTHEAST CORNER OF SAID SECTION 12, AND RUNNING THENCE
NORTH 89°52'40" WEST 8.25 FEET
ALONG SAID NORTH RIGHT OF WAY LINE OF SAID HIGHWAY;
THENCE
NORTH 0°37'40" EAST 118.25 FEET; THENCE
NORTH 29°13'21" WEST 8.23 FEET; THENCE
NORTH 60°46'39" EAST 16.50 FEET; THENCE
SOUTH 29°13'21" EAST 12.62 FEET; THENCE
SOUTH 0°37'40" WEST 122.50 FEET
MORE OR LESS TO SAID NORTH RIGHT OF WAY LINE OF SAID HIGHWAY;
THENCE
NORTH 89°52'40" WEST 8.25 FEET
ALONG SAID NORTH RIGHT OF WAY LINE OF SAID HIGHWAY
TO THE POINT OF BEGINNING.

CONTAINING 0.050 ACRES, MORE OR LESS.

12-066-0031

Said pipelines shall be laid constructed or erected within a strip of land 16.5 feet in width across said lands of Grantor and upon the completion of the first construction undertaken, the said right-of-way shall thereafter be limited to said width, the center line of which will be the center of the pipeline or pipelines so constructed.

File Number: 765069

Line List Number: SLP 1-129b

That certain agreement from Kaysville Canning Corporation, to Salt Lake Pipe Line Company, dated October 9, 1952, and recorded October 27, 1952, as Entry No. 126453, in Book 44, Page 278 of the Official Records of Davis County, Utah, against the following described parcel:

A parcel of land situated in the southeast quarter of the southeast quarter (SE $\frac{1}{4}$ SE $\frac{1}{4}$) of Section 12, Township 4 North, Range 2 West, SLM, as described in deed dated March 13th, 1950 and recorded on April 12, 1950 in Book 12 of Official Records at Page 158, Records of said Davis County. Said pipe line shall be laid within a strip of land sixteen and one half (16 $\frac{1}{2}$) feet wide, the center line of which is described as follows:

Beginning at a point on the southerly boundary line of the above described parcel of land distant thereon westerly 17 feet from the westerly boundary line of the right of way of the Union Pacific Railroad Company; thence approximately N30°01'W 187 feet, more or less, to a point on the westerly boundary line of the above described lands of the Grantor as of the date of the document referenced above distant thereon 30.5 feet southerly from the westerly boundary line of the right of way of the Union Pacific Railroad Company.

The boundary lines of said sixteen and one half (16 $\frac{1}{2}$) foot strip of land shall be lengthened or shortened at their extremities to conform to the boundary lines of said lands of Grantor.

Grantor also grants to Grantee the right to replace, renew, repair, maintain, operate, change the size of, and remove an existing pipe line over the above described parcel land.

File Number: 765070

Line List Number: SLP 1-130

That certain agreement from Nellie H. Babb and Charles Babb, to Salt Lake Pipe Line Company, dated July 13, 1949, and recorded August 5, 1949, as Entry No. 107513, in Book 5, Page 325 of the Official Records of Davis County, Utah, against the following described parcel:

That certain parcel of land owned by the Grantor in the North Half of Section Twelve, Township Four North, Range Two West, Salt Lake Meridian, within the boundaries shown on the ownership plat on file in the office of the County Recorder of said County, and bounded on the North and East by lands of the UNION PACIFIC RAILWAY as of the date of the document referenced above and on the South by the KAYSVILLE CANNING CORPORATION as of the date of the document referenced above and on the West by the lands of LILLIAN AND SUSIE GUTHRIE as of the date of the document referenced above.

The route selected by Grantee for the first pipe line laid hereunder shall be the center line of a strip of land Sixteen and One Half (16 $\frac{1}{2}$) feet wide within which all additional lines, as provided for herein, must be laid.

File Number: 765070
Line List Number: SLP 1-130

That certain agreement from Rosie Hamblin, to Salt Lake Pipe Line Company, dated February 29, 1952, and recorded April 1, 1952, as Entry No. 12__539 (not legible), in Book 36, Page 242 of the Official Records of Davis County, Utah, against the following described parcel:

Beginning at the Southwest corner of the Northeast quarter of Section 12, Township 4 North, Range 2 West, Salt Lake Base and Meridian, in the City of Clearfield, County of Davis, State of Utah, running thence North 7.54 chains; thence East 6.63 chains; thence South 7.54 chains; thence West 6.63 chains to the point of beginning. Excepting therefrom that portion thereof conveyed to Oregon Short Line Railroad Company by Deed dated May 24, 1911, recorded June 23, 1911 in Book "X", page 461 of Deeds.

The route selected by Grantee for the first pipe line laid hereunder shall be the center line of a strip of land Sixteen and One Half (16½) feet wide within which all additional lines, as provided for herein, must be laid.

File Number: 765074
Line List Number: SLP 1-130a

That certain agreement from Charles G. McBride and Emily J. McBride, to Salt Lake Pipe Line Company, dated August 8, 1949, and recorded August 15, 1949, as Entry No. 107614, in Book 5, Page 450 of the Official Records of Davis County, Utah, against the following described parcel:

That certain parcel of land owned by the Grantor as of the date of the document referenced above in the Northeast Quarter of Section Twelve, Township Four North, Range Two West (NE¼ of Sec. 12, T. 4 N., R. 2 W.), Salt Lake Meridian, as shown on the [ownership] plat on file in the office of the County Recorder of said County, and bounded on the north by lands of E. J. Hamblin as of the date of the document referenced above, on the east by lands of D. J. Paice as of the date of the document referenced above, on the south by lands of Nellie Babb as of the date of the document referenced above, and on the west by lands of Lillian and Susie Guthrie as of the date of the document referenced above.

The route selected by Grantee for the first pipe line laid hereunder shall be the center line of a strip of land sixteen and one-half (16½) feet wide within which all additional lines, as provided for herein, must be laid.

File Number: 765072

Line List Number: SLP 1-131

That certain agreement from Susie Guthrie, an unmarried woman, Lillian Guthrie, an unmarried woman, to Salt Lake Pipe Line Company, dated July 14, 1949, and recorded August 5, 1949, as Entry No. 107514, in Book 5, Page 327 of the Official Records of Davis County, Utah, against the following described parcel:

That certain parcel of land situate in Davis County, State of Utah, and described as follows, to-wit:

That certain parcel of land owned by the Grantor as of the date of the document referenced above in the North Half of Section Twelve, Township Four North, Range Two West, Salt Lake Meridian, within the boundaries shown on the ownership plat on file in the office of the County Recorder of said County, and bounded on the North by the North Boundary of said Section Twelve, and on the South by the lands of KAYSVILLE CANNING CORPORATION as of the date of the document referenced above, and on the West by the lands of Nellie Babb as of the date of the document referenced above.

The route selected by Grantee for the first pipe line laid hereunder shall be the center line of a strip of land Sixteen and One-Half (16½) feet wide within which all additional lines, as provided for herein, must be laid.

LESS AND EXCEPT THE FOLLOWING:

Property located in Section 12, Township 4 North, Range 2 West, Salt Lake Meridian, more particularly described as follows:

All property included between a line running parallel with and 160 feet Southwest of the center line of the Union Pacific Railroad Right of Way and the East line of the Denver and Rio Grande Western Railroad Right of Way, bounded on the South by the North line of the property formerly owned by the Terminal Ice & Cold Storage Co. and bounded on the North by the South line of 700 South in Clearfield City.

File Number: 765071

Line List Number: SLP 1-132

That certain agreement from Rosie Hamblin, widow of Ernest Hamblin, to Salt Lake Pipe Line Company, dated July 13, 1949, and recorded August 5, 1949, as Entry No. 107515, in Book 5, Page 329 of the Official Records of Davis County, Utah, against the following described parcel:

That certain parcel of land situate in Davis County, State of Utah, and described as follows, towit:

That certain parcel of land owned by the Grantor as of the date of the document referenced above in the North Half of Section Twelve, Township Four North, Range Two West, Salt Lake Meridian, within the boundaries shown on the ownership plat on file in the office of the County Recorder of said County, and bounded on the North by the North Boundary of Section Twelve, and on the East by the lands of LILLIAN AND SUSIE GUTHRIE as of the date of the document referenced above, and on the South by the lands of KAYSVILLE CANNING CORPORATION as of the date of the document referenced above, and on the West by the lands of MORONI HAMBLIN as of the date of the document referenced above.

The route selected by Grantee for the first pipe line laid hereunder shall be the center line of a strip of land Sixteen and One-Half (16½) feet wide within which all additional lines, as provided for herein, must be laid.

File Number: 765077
Line List Number: SLP 1-133

That certain agreement from Moroni Hamblin, to Salt Lake Pipe Line Company, dated July 28, 1949, and recorded August 5, 1949, as Entry No. 107516, in Book 5, Page 331 of the Official Records of Davis County, Utah, against the following described parcel:

That certain parcel of land situate in Davis County, State of Utah, and described as follows, towit:

That certain parcel of land owned by the Grantor as of the date of the document referenced above in the North Half of Section Twelve, Township Four North, Range Two West, Salt Lake Meridian, within the boundaries shown on the ownership plat on file in the office of the County Recorder of said County, and bounded on the North by the lands of F. H. and N. R. HAMBLIN as of the date of the document referenced above, and in part by the Northern Boundary of said Section 12, and on the East by the lands of Nellie Babb as of the date of the document referenced above, and on the South by the lands of KAYSVILLE CANNING CORPORATION, and on the West by the lands of B. H. & M.

OLSON as of the date of the document referenced above, and the lands of N. R. HAMBLIN, F. H. HAMBLIN AND M. H. BILL as of the date of the document referenced above.

The route selected by Grantee for the first pipe line laid hereunder shall be the center line of a strip of land Sixteen and One Half (16½) feet wide within which all additional lines, as provided for herein, must be laid.

File Number: 765079

Line List Number: SLP 1-133a

That certain agreement from Peter Richard Hamblin and Leda Hamblin, to Salt Lake Pipe Line Company, dated February 29, 1952, and recorded April 1, 1952, as Entry No. 122540, in Book 36, Page 243 of the Official Records of Davis County, Utah, against the following described parcel:

That certain parcel of land situate in Davis County, State of Utah, and described as follows, to-wit:

That portion of Section 12, Township 4 North, Range 2 West, Salt Lake Base and Meridian, more particularly described as follows:

Beginning at a point 33.54 rods West of the Northeast corner of the Northwest quarter of Section 12, Township 4 North, Range 2 West, Salt Lake Base and Meridian, in the City of Clearfield, County of Davis, State of Utah, running thence East 94.24 feet; thence South 472.25 feet; thence East 92.23 feet; thence South 987.75 feet; thence West 11.18 rods; thence North 1460 feet to the point of beginning.

The route selected by Grantee for the first pipe line laid hereunder shall be the center line of a strip of land Sixteen and One-Half (16½) feet wide within which all additional lines, as provided for herein, must be laid.

LESS AND EXCEPT THE FOLLOWING:

Property located in Section 12, Township 4 North, Range 2 West, Salt Lake Meridian, more particularly described as follows:

All property included between a line running parallel with and 160 feet Southwest of the center line of the Union Pacific Railroad Right of Way and the East line of the Denver and Rio Grande Western Railroad Right of Way, bounded on the South by the North line of the property formerly owned by the Terminal Ice & Cold Storage Co. and bounded on the North by the South line of 700 South in Clearfield City.

File Number: 765075

Line List Number: SLP 1-134

That certain agreement from Naomi R. Hamblin, widow of Frederick Hamblin, to Salt Lake Pipe Line Company, dated July 13, 1949, and recorded August 5, 1949, as Entry No. 107517, in Book 5, Page 333 of the Official Records of Davis County, Utah, against the following described parcel:

That certain parcel of land situate in Davis County, State of Utah, and described as follows, towit:

That certain parcel of land owned by the Grantor as of the date of the document referenced above in the North Half of Section Twelve, Township Four North, Range Two West, Salt Lake Meridian, within the boundaries shown on the ownership plat on file in the office of the County Recorder of said County, and bounded on the North by the North Boundary of said Section Twelve, on the East and South by the lands of MORONI HAMBLIN as of the date of the document referenced above, and on the West by the lands of L. A. STOKER etux as of the date of the document referenced above.

The route selected by Grantee for the first pipe line laid hereunder shall be the center line of a strip of land Sixteen and One-Half (16½) feet wide within which all additional lines, as provided for herein, must be laid.

File Number: 765075

Line List Number: SLP 1-134

That certain agreement from Mary Hamblin Bill, Floyd Hamblin, Glentina Hamblin, to Salt Lake Pipe Line Company, dated February 29, 1952, and recorded April 1, 1952, as Entry No. 122541, in Book 36, Page 244 of the Official Records of Davis County, Utah, against the following described parcel:

That certain parcel of land situate in Davis County, State of Utah, and described as follows, towit:

That portion of the following described property lying Southerly of the Westerly line of the right of way of the Oregon Short Line Railroad Company:

Beginning at a point 33.54 rods West of the Northeast corner of the Northwest quarter of Section 12, Township 4 North, Range 2 West, Salt Lake Base and Meridian, in the City of Clearfield, County of Davis, State

of Utah, running thence South 80 rods; thence West 11.18 rods; thence North 80 rods; thence East 11.18 rods to the point of beginning

The route selected by Grantee for the first pipe line laid hereunder shall be the center line of a strip of land Sixteen and One-Half (16½) feet wide within which all additional lines, as provided for herein, must be laid.

File Number: 765082

Line List Number: SLP 1-136

That certain agreement from Lyngby A. Stoker and Carol E. Stoker, to Salt Lake Pipe Line Company, dated July 16, 1949, and recorded August 5, 1949, as Entry No. 107518, in Book 5, Page 335 of the Official Records of Davis County, Utah, against the following described parcel:

That certain parcel of land situate in Davis County, State of Utah, and described as follows, towit:

That certain parcel of land owned by the Grantor as of the date of the document referenced above in the North Half of Section Twelve, Township Four North, Range Two West, Salt Lake Meridian, within the boundaries shown on the ownership plat on file in the office of the County Recorder of said County, and bounded on the North by the North Boundary of said Section 12, on the east by the lands of F. H. and N. R. HAMBLIN as of the date of the document referenced above, and on the South by N. R. AND F. H. HAMBLIN and W.H.BILL as of the date of the document referenced above, and on the West by the lands of ALVIN D. & RAGNILD STOKER as of the date of the document referenced above.

The route selected by Grantee for the first pipe line laid hereunder shall be the center line of a strip of land Sixteen and One-Half (16½) feet wide within which all additional lines, as provided for herein, must be laid.

File Number: 765080

Line List Number: SLP 1-137

That certain agreement from T. M. Fowler and Grace R. Fowler, to Salt Lake Pipe Line Company, dated July 14, 1949, and recorded August 5, 1949, as Entry No. 107519, in Book 5, Page 337 of the Official Records of Davis County, Utah, against the following described parcel:

That certain parcel of land situate in Davis County, State of Utah, and described as follows, towit:

That certain parcel of land owned by the Grantor as of the date of the document referenced above in the South West Quarter of Section One, Township Four North, Range Two West, Salt Lake Meridian, within the boundaries shown on the ownership plat on file in the office of the County Recorder of said County, and bounded on the North and the West by lands of I. P. FORBES as of the date of the document referenced above, on the East by the OREGON SHORT LINE RAILROAD, and on the South by the South Boundary of Section One.

The route selected by Grantee for the first pipe line laid hereunder shall be the center line of a strip of land Sixteen and One-Half (16½) feet wide within which all additional lines, as provided for herein, must be laid.

File Number: 765098

Line List Number: SLP 1-138

That certain agreement from John Philip Forbes and Ellen A. Forbes, to Salt Lake Pipe Line Company, dated July 19, 1949, and recorded August 5, 1949, as Entry No. 107520, in Book 5, Page 339 of the Official Records of Davis County, Utah, against the following described parcel:

That certain parcel of land situate in Davis County, State of Utah, and described as follows, towit:

That certain parcel of land owned by the Grantor as of the date of the document referenced above in the South West Quarter of Section One, Township Four North, Range Two West, Salt Lake Meridian, within the boundaries shown on the ownership plat on file in the office of the County Recorder of said County, and bounded on the North by lands of J. VASQUEZ as of the date of the document referenced above, on the East by the OREGON SHORT LINE RAILROAD, on the South by the South Boundary of said Section One, and on the West by the Western Boundary of said section One.

The route selected by Grantee for the first pipe line laid hereunder shall be the center line of a strip of land Sixteen and One-Half (16½) feet wide within which all additional lines, as provided for herein, must be laid.

File Number: 765097

Line List Number: SLP 1-139

That certain agreement from Juan Vasquez and Trinidad N. Vasquez, to Salt Lake Pipe Line Company, dated July 16, 1949, and recorded August 5, 1949, as Entry No. 107521, in Book 5, Page 341 of the Official Records of Davis County, Utah, against the following described parcel:

That certain parcel of land situate in Davis County, State of Utah, and described as follows, to-wit:

That certain parcel of land owned by the Grantor as of the date of the document referenced above in the SOUTH West Quarter of Section I, Township Four North, Range Two West, Salt Lake Meridian, within the boundaries shown on the ownership plat on file in the office of the County Recorder of said County, and bounded on the North by the Town of Clearfield, on the East by the Oregon Short Line Railroad, on the South by the lands of I.P. FORBES as of the date of the document referenced above, and on the West by the Western Boundary of Said Section I.

The route selected by Grantee for the first pipe line laid hereunder shall be the center line of a strip of land Sixteen and One-Half (16½) feet wide within which all additional lines, as provided for herein, must be laid.

File Number: 767709

Line List Number: SLP 1-140

That certain agreement from Clearfield City, to Salt Lake Pipe Line Company, dated August 4, 1949, and recorded August 13, 1949, as Entry No. 107604, in Book 5, Page 435 of the Official Records of Davis County, Utah, against the following described parcel:

That certain parcel of land situate in Davis County, State of Utah, and described as follows, to-wit:

That certain parcel of land owned by the Grantor as of the date of the document referenced above in the Southwest Quarter of Section One, Township Four North, Range Two West (SW¼ of Sec. 1, T. 4 N., R. 2 W.), Salt Lake Meridian, within the boundaries shown on the ownership plat on file in the office of the County Recorder of said county, and bounded on the north by lands of the Board of Education, Davis County as of the date of the document referenced above, on the east by the Union Pacific Railroad, on the south by lands of Juan Vasquez as of the date of the document referenced above, and on the west by the county road.

The route selected by Grantee for the first pipe line laid hereunder shall be the center line of a strip of land Sixteen and One-Half (16½) feet wide within which all additional lines, as provided for herein, must be laid.

File Number: 765100
Line List Number: SLP 1-141

That certain agreement from Board of Education of Davis County School District, to Salt Lake Pipe Line Company, dated August 3, 1949, and recorded August 13, 1949, as Entry No. 107605, in Book 5, Page 436 of the Official Records of Davis County, Utah, against the following described parcel:

That certain parcel of land situate in Davis County, State of Utah, and described as follows, to wit:

That certain parcel of land owned by the Grantor as of the date of the document referenced above in the South West Quarter of Section One, Township Four North, Range Two West, Salt Lake Meridian, within the boundaries shown on the ownership plat on file in the office of the County Recorder of said County, and bounded on the North by the lands of J. T. BRICE as of the date of the document referenced above, and on the East by the OREGON SHORT LINE RAILROAD, on the South by the North Boundary Line of the Town of Clearfield, and on the West by the West Boundary of Said Section I.

The route selected by Grantee for the first pipe line laid hereunder shall be the center line of a strip of land Sixteen and One-Half (16½) feet wide within which all additional lines, as provided for herein, must be laid.

File Number: 765101
Line List Number: SLP 1-142

That certain agreement from J. T. Brice, to Salt Lake Pipe Line Company, dated July 13, 1949, and recorded August 5, 1949, as Entry No. 107491, in Book 5, Page 293 of the Official Records of Davis County, Utah, against the following described parcel:

That certain parcel of land situate in Davis County, State of Utah, and described as follows, to wit:

That certain parcel of land owned by the Grantor as of the date of the document referenced above in the South West Quarter of Section One, Township

Four North, Range Two West, Salt Lake Meridian, within the boundaries shown on the ownership plat on file in the office of the County Recorder of said County, and bounded on the North by the lands of K. W. LAME as of the date of the document referenced above, on the East by the Oregon Short Line, on the South by the lands of the Board of Education of Davis County as of the date of the document referenced above and on the West by the lands of T.L. WHITE as of the date of the document referenced above.

The route selected by Grantee for the first pipe line laid hereunder shall be the center line of a strip of land Sixteen and One Half (16½) feet wide within which all additional lines, as provided for herein, must be laid.

File Number: 765102

Line List Number: SLP 1-143

That certain agreement from Kathleen W. Lamph and Albert E. Lamph, to Salt Lake Pipe Line Company, dated July 24, 1949, and recorded August 5, 1949, as Entry No. 107492, in Book 5, Page 295 of the Official Records of Davis County, Utah, against the following described parcel:

That certain parcel of land situate in Davis County, State of Utah, and described as follows, towit:

That certain parcel of land owned by the Grantor as of the date of the document referenced above in the South West Quarter of Section One, Township Four North, Range Two West, Salt Lake Meridian, within the boundaries shown on the ownership plat on file in the office of the County Recorder of said County, and bounded on the North by County Road, on the East by the OREGON SHORT LINE RAILROAD, on the South by the lands of J. T. BRICE as of the date of the document referenced above, and on the West by the lands of M. G. JONES, and T. L. WHITE as of the date of the document referenced above.

The route selected by Grantee for the first pipe line laid hereunder shall be the center line of a strip of land Sixteen and One-Half (16½) feet wide within which all additional lines, as provided for herein, must be laid.

File Number: 765103

Line List Number: SLP 1-145a

That certain agreement from Clearfield Lumber Company, to Salt Lake Pipe Line Company, dated July 19, 1949, and recorded July 27, 1949, as Entry No. 107333, in Book 5, Page 89 of the Official Records of Davis County, Utah, against the following described parcel:

That certain parcel of land owned by the Grantor as of the date of the document referenced above in the Southeast Quarter of Section Two, Township Four North, Range Two West (SE $\frac{1}{4}$ of Sec. 2, T. 4 N., R. 2 W.), Salt Lake Meridian, within the boundaries shown on the ownership plat on file in the office of the County Recorder of said County, and bounded on the east by the Union Pacific Railroad, and the county road, on the west by lands of Robert A. Moss as of the date of the document referenced above.

The route selected by Grantee for the first pipe line laid hereunder shall be the center line of a strip of land Sixteen and One Half (16 $\frac{1}{2}$) feet wide within which all additional lines, as provided for herein, must be laid.

File Number: 765088

Line List Number: SLP 1-152

That certain agreement from Joseph B. Cardova and Lucy R. Cardova, to Salt Lake Pipe Line Company, dated July 18, 1949, and recorded July 27, 1949, as Entry No. 107334, in Book 5, Page 91 of the Official Records of Davis County, Utah, against the following described parcel:

That certain parcel of land situate in Davis County, State of Utah, and described as follows, towit:

That certain parcel of land owned by the Grantor as of the date of the document referenced above in the South Half of Section Thirty Five, Township Five North, Range Two West, Salt Lake Meridian, within the boundaries shown on the ownership plat on file in the office of the County Recorder of said County, and bounded on the North by the lands of ALMA T. DOXEY and GEORGE C. ENSIGN as of the date of the document referenced above, on the East by the Oregon Short Line Railroad, and on the South by the South Boundary of said Section Thirty Five and on the West by the lands of F. N. CLARK as of the date of the document referenced above .

The route selected by Grantee for the first pipe line laid hereunder shall be the center line of a strip of land Sixteen and One-Half (16 $\frac{1}{2}$) feet wide within which all additional lines, as provided for herein, must be laid.

File Number: 765090

Line List Number: SLP 1-153

That certain agreement from Leo S. Doxey, Nora D. Cox, Myrtle Hope Byrne, Paul Doxey and Constance Doxey, to Salt Lake Pipe Line Company, dated July 19, 1949, and recorded August 18, 1949, as Entry No. 107662, in Book 5, Page 514 of the Official Records of Davis County, Utah, against the following described parcel:

That certain parcel of land situate in Davis County, State of Utah, and described as follows, towit:

That certain parcel of land owned by the Grantor as of the date of the document referenced above in the South Half of the Section Thirty Five, Township Five North, Range Two West, Salt Lake Meridian, within the boundaries shown on the ownership plat on file in the office of the County Recorder of said County, and bounded on the North by the lands of THOMAS B. WATKINS as of the date of the document referenced above, on the East by the Oregon Short Line Railroad, on the South by the lands of J. B. CARDOVA as of the date of the document referenced above, and on the West by the lands of GEORGE W. ENSIGN as of the date of the document referenced above.

The route selected by Grantee for the first pipe line laid hereunder shall be the center line of a strip of land Sixteen and One-Half (16½) feet wide within which all additional lines, as provided for herein, must be laid.

File Number: 765092

Line List Number: SLP 1-153a

That certain agreement from Francis A. Naylor and Hannah L. Naylor, to Salt Lake Pipe Line Company, dated July 19, 1949, and recorded August 5, 1949, as Entry No. 107493, in Book 5, Page 297 of the Official Records of Davis County, Utah, against the following described parcel:

That certain parcel of land situate in Davis County, State of Utah, and described as follows, towit:

That certain parcel of land owned by the Grantor as of the date of the document referenced above in the Southeast Quarter of Section 35, Township 5 North, Range 2 West, Salt Lake Meridian, within the boundaries shown on the ownership plat on file in the office of the County Recorder of said County, and bounded on the North by lands of Francis L. White as of the date of the document referenced above, on the South by lands of Jesse D. Nelson as of the date of the document referenced above, and on the West by the Oregon Short Line Railroad.

The route selected by Grantee for the first pipe line laid hereunder shall be the center line of a strip of land Sixteen and One-Half (16½) feet wide within which all additional lines, as provided for herein, must be laid.

File Number: 765094

Line List Number: SLP 1-153b

That certain agreement from Edmond S. Dickerson and Ruby F. Dickerson, to Salt Lake Pipe Line Company, dated July 20, 1949, and recorded August 5, 1949, as Entry No. 107494, in Book 5, Page 299 of the Official Records of Davis County, Utah, against the following described parcel:

That certain parcel of land situate in Davis County, State of Utah, and described as follows, to wit:

That certain parcel of land owned by the Grantor as of the date of the document referenced above in the Southeast Quarter of Section 35, Township 5 North, Range 2 West, Salt Lake Meridian, within the boundaries shown on the ownership plat on file in the office of the County Recorder of said County, and bounded on the North by lands of Mike Henich and George L. Sutton as of the date of the document referenced above, on the East by County Road, on the South by lands of Francis A. and Hannah L. Naylor as of the date of the document referenced above, and on the West by the Oregon Short Line Railroad.

The route selected by Grantee for the first pipe line laid hereunder shall be the center line of a strip of land Sixteen and One-Half (16½) feet wide within which all additional lines, as provided for herein, must be laid.

File Number: 765089

Line List Number: SLP 1-153c

That certain agreement from Mike Henich to Salt Lake Pipe Line Company, dated July 26, 1949, and recorded August 5, 1949, as Entry No. 107495, in Book 5, Page 301 of the Official Records of Davis County, Utah, against the following described parcel:

That certain parcel of land situate in Davis County, State of Utah, and described as follows, to wit:

That certain parcel of land owned by the Grantor as of the date of the document referenced above in the Southeast Quarter of Section 35, Township 5 North, Range 2 West, Salt Lake Meridian, within the boundaries shown on the ownership plat on file in the office of the County Recorder of said County, and on

the North by lands of Joseph A. Lassonde, et al as of the date of the document referenced above, on the East by County Road, on the South by lands of Francis L. White and George L. Sutton as of the date of the document referenced above, and on the West by the Oregon Short Line Railroad.

The route selected by Grantee for the first pipe line laid hereunder shall be the center line of a strip of land sixteen and one-half (16½) feet wide within which all additional lines, as provided for herein, must be laid.

File Number: 765091

Line List Number: SLP 1-153d

That certain agreement from Joseph A. Lassonde and Elva R. Armstrong Lassonde, to Salt Lake Pipe Line Company, dated July 19, 1949, and recorded August 5, 1949, as Entry No. 107496 in Book 5, Page 303 of the Official Records of Davis County, Utah, against the following described parcel:

That certain parcel of land situate in Davis County, State of Utah, and described as follows, towit:

That certain parcel of land owned by the Grantor as of the date of the document referenced above in the Southeast Quarter of Section 35, Township 5 North, Range 2 West, Salt Lake Meridian, within the boundaries shown on the ownership plat on file in the office of the County Recorder of said County, and bounded on the North by the County Road, on the East by the lands of H.P. Mills as of the date of the document referenced above, on the South by lands of Mike Henich as of the date of the document referenced above, and on the West by the Oregon Short Line Railroad.

The route selected by Grantee for the first pipe line laid hereunder shall be the center line of a strip of land sixteen and one half (16½) feet wide within which all additional lines, as provided for herein, must be laid.

File Number: 765093

Line List Number: SLP 1-154a

That certain agreement from Rayner L. Roueche and Leanna L. Roueche, to Salt Lake Pipe Line Company, dated July 18, 1949, and recorded July 27, 1949, as Entry No. 107335, in Book 5, Page 93 of the Official Records of Davis County, Utah, against the following described parcel:

That certain parcel of land situate in Davis County, State of Utah, and described as follows, to-wit:

That certain parcel of land owned by the Grantor as of the date of the document referenced above in the Northeast Quarter of Section 35, Township 5 North, Range 2 West, Salt Lake Meridian, within the boundaries shown on the ownership plat on file in the office of the County Recorder of said County, and bounded on the North by the lands of Charles J. and Jessie M. Toone as of the date of the document referenced above, on the East by the lands of J. A. and Ella M. Millyard as of the date of the document referenced above, on the South by the County Road, and on the West by the Oregon Short Line Railroad.

The route selected by Grantee for the first pipe line laid hereunder shall be the center line of a strip of land Sixteen and One Half (16½) feet wide within which all additional lines, as provided for herein, must be laid.

File Number: 765095

Line List Number: SLP 1-156a

That certain agreement from Charles J. Toone and Jessie M. Toone, to Salt Lake Pipe Line Company, dated August 1, 1949, and recorded August 15, 1949, as Entry No. 107613, in Book 5, Page 448 of the Official Records of Davis County, Utah, against the following described parcel:

That certain parcel of land situate in Davis County, State of Utah, and described as follows, to-wit:

That certain parcel of land owned by the Grantor as of the date of the document referenced above in the Northeast Quarter of Section 35, Township 5 North, Range 2 West, Salt Lake Meridian, within the boundaries shown on the ownership plat on file in the office of the County Recorder of said County, and bounded on the North by the County Road, on the East by the lands of Julia Colletti and I. B. Ward as of the date of the document referenced above, on the South by lands of J. A. and Ella M. Millyard and Rayner L. Roueche as of the date of the document referenced above and on the West by the Oregon Short Line Railroad.

The route selected by Grantee for the first pipe line laid hereunder shall be the center line of a strip of land sixteen and one half (16½) feet wide within which all additional lines, as provided for herein, must be laid.

File Number: 765096
Line List Number: SLP 1-157a

That certain agreement from Ellis D. Field and Emily West Field, to Salt Lake Pipe Line Company, dated July 18, 1949, and recorded July 27, 1949, as Entry No. 107336, in Book 5, Page 95 of the Official Records of Davis County, Utah, against the following described parcel:

That certain parcel of land situate in Davis County, State of Utah, and described as follows, to wit:

That certain parcel of land owned by the Grantor as of the date of the document referenced above in the Southeast Quarter of Section Twenty-six, Township Five North, Range Two West (SE¼ of Sec. 26, T. 5 N., R. 2 W.), Salt Lake Meridian, within the boundaries shown on the ownership plat on file in the office of the County Recorder of said County, and Bounded on the North by lands of Iris M. Adams and Ruth S. Draper as of the date of the document referenced above, on the South by the county road, on the West by the Oregon Short Line Railroad.

The route selected by Grantee for the first pipe line laid hereunder shall be the center line of a strip of land Sixteen and One Half (16½) feet wide within which all additional lines, as provided for herein, must be laid.

File Number: 765099
Line List Number: SLP 1-158a

That certain agreement from Iris M. Adams, to Salt Lake Pipe Line Company, dated July 16, 1949, and recorded July 23, 1949, as Entry No. 107279, in Book 5, Page 22 of the Official Records of Davis County, Utah, against the following described parcel:

That certain parcel of land situate in Davis County, State of Utah, and described as follows, to wit:

That certain parcel of land owned by the Grantor as of the date of the document referenced above in the Southeast Quarter of Section Twenty-six, Township Five North, Range Two West (SE¼ of Sec. 26, T. 5 N., R. 2 W.), Salt Lake Meridian, within the boundaries shown on the ownership plat on file in the office of the County Recorder of said County, and bounded on the north by the county road, on the east by Ruth S. Draper as of the date of the document referenced above, on the south by Ellis and Emily Field as of the date of the document referenced above, and on the west by the Oregon Short Line Railroad.

The route selected by Grantee for the first pipe line laid hereunder shall be the center line of a strip of land Sixteen and One-Half (16½) feet wide within which all additional lines, as provided for herein, must be laid.

File Number: 765113

Line List Number: SLP 1-159b

That certain agreement from Melvin E. Child and Lu Juana Child, to Salt Lake Pipe Line Company, dated July 16, 1949, and recorded July 23, 1949, as Entry No. 107280, in Book 5, Page 24 of the Official Records of Davis County, Utah, against the following described parcel:

That certain parcel of land situate in Davis County, State of Utah, and described as follows, to-wit:

That certain parcel of land owned by the Grantor as of the date of the document referenced above in the Northeast Quarter of Section Twenty-six, Township Five North, Range Two West (NE¼ of Sec. 26, T. 5 N., R. 2 W.), Salt Lake Meridian, within the boundaries shown on the ownership plat on file in the office of the County Recorder of said County, and bounded on the north by the lands of the Zion Savings Bank and Trust Company as of the date of the document referenced above, and Evelyn Meadows as of the date of the document referenced above, on the east by Clyde W. Slaughter as of the date of the document referenced above, on the south by the county road, and on the west by the Oregon Short Line Railroad.

The route selected by Grantee for the first pipe line laid hereunder shall be the center line of a strip of land Sixteen and One Half (16½) feet wide within which all additional lines, as provided for herein, must be laid.

File Number: 765107

Line List Number: SLP 1-159b

That certain agreement from Thomas Scott and Reah C. Scott, husband and wife, to Salt Lake Pipe Line Company, dated June 17, 1952, and recorded July 8, 1952, as Entry No. 124238, in Book 39, Page 455 of the Official Records of Davis County, Utah, against the following described parcel:

A portion of the Northeast quarter (NE¼) of Section Twenty-six, Township 5 North, Range 2 West, S.L.M. in the Town of Sunset, described as follows:

Beginning at the Southwest corner of the Northeast quarter (NE¼) of Section 26; thence East 40 rods; thence North 40 rods; thence west 40 rods; thence South 40 rods to the point of

beginning; excepting therefrom that portion conveyed to the Oregon Short Line Railroad Company.

Said lines shall be laid and/or erected within a strip of land Sixteen and one-half (16½) feet in width, the center line of which is described as follows:

Beginning at a point on the center line of that certain sixteen and one-half (16½) foot strip described in that certain grant of right of way dated July 16, 1949 and recorded July 23, 1949 in Book 5 of Official Records at Page 24, records of Davis County, Utah, distant thereon 100 feet South 2° 36' East of the northerly boundary line of the above described lands of Grantor as of the date of the document referenced above; thence North 2° 36' West 100 feet to the northerly boundary line of the above described lands of Grantor as of the date of the document referenced above.

The boundary lines of said 16½ foot strip of land shall be lengthened or shortened at its northerly extremity to conform to the said northerly boundary line of the above described lands of Grantor as of the date of the document referenced above.

This grant of right of way is supplemental and in addition to that certain right of way heretofore granted to said Salt Lake Pipe Line Company by that certain grant dated July 16, 1949, and recorded in Book 5 of Official Records at Page 24, Records of Davis County, Utah.

File Number: 765112

Line List Number: SLP 1-160a

That certain agreement from Zion's Savings Bank and Trust Company, to Salt Lake Pipe Line Company, dated July 29, 1952, and recorded August 22, 1952, as Entry No. 125056, in Book 41, Page 258 of the Official Records of Davis County, Utah, against the following described parcel:

That certain parcel of land situate in Davis County, State of Utah, and described as follows, towit:

A strip of land sixteen and one-half (16½) feet in width, the center line of which is described as follows:

Beginning at a point on the northerly boundary line of the lands of grantor as of the date of the document referenced above, said boundary line also being the southerly boundary line of the lands of GRANT TURNER as of the date of the document referenced above, said point bearing South 0°37' East, 766.0 feet from the North Quarter corner of Section 26, Township 5 North, Range 2 West, S.L.M.; thence approximately South 2°26' East, 1215 feet, more or less to a point on the southerly boundary line of the lands of grantor as of the date of the document referenced above, said boundary line also being the northerly

boundary line of the lands of F. EVERETT HUFFMAN and THELMA H. HUFFMAN as of the date of the document referenced above. The above described sixteen and one-half foot strip of land shall lie easterly of, parallel with and immediately adjacent to the easterly boundary line of the Oregon Short Line Railroad right of way.

The boundary lines of the above described strip of land shall be lengthened or shortened at their extremities to conform to the boundary lines of the lands of grantor.

File Number: 765111

Line List Number: SLP 1-161

That certain agreement from John C. Mason and Maren J. Mason, to Salt Lake Pipe Line Company, dated July 16, 1949, and recorded July 23, 1949, as Entry No. 107281, in Book 5, Page 26 of the Official Records of Davis County, Utah, against the following described parcel:

That certain parcel of land owned by the Grantor as of the date of the document referenced above in the West Half of the South West Quarter of the South East Quarter of Section Twenty Three, Township Five North, Range Two West, Salt Lake Meridian, within the boundaries shown on the ownership plat on file in the office of the County Recorder of said County, and bounded on the North by the lands of ERNEST DUANE as of the date of the document referenced above on the East by the lands of ETHEL STOCKMAN as of the date of the document referenced above and on the South by the lands of the ZIONS SAVINGS BANK AND TRUST COMPANY as of the date of the document referenced above and GRANT TURNER as of the date of the document referenced above and on the West by the lands of G.W. CLARK, et ux as of the date of the document referenced above.

The route selected by Grantee for the first pipe line laid hereunder shall be the center line of a strip of land Sixteen & One Half (16½) feet wide within which all additional lines, as provided for herein, must be laid.

File Number: 765121

Line List Number: SLP 1-162

That certain agreement from G. W. Clark and Ione Clark, to Salt Lake Pipe Line Company, dated July 16, 1949, and recorded July 23, 1949, as Entry No. 107282, in Book 5, Page 28, as amended by that certain Modification of Pipe Line Right of Way, dated December 9, 1957, and recorded December 12, 1957, as Entry No. 172418 in Book 134,

Page 408 of the Official Records of Davis County, Utah, against the following described parcel:

That certain parcel of land situate in Davis County, State of Utah, and described as follows, towit:

That certain parcel of land owned by the Grantor as of the date of the document referenced above in the South Half of Section Twenty-Three, Township Five North, Range Two West, Salt Lake Meridian, within the boundaries shown on the ownership plat on file in the office of the County Recorder of said County and bounded on the North by the lands of A. W. Adams as of the date of the document referenced above, on the East by land of John C. Mason as of the date of the document referenced above, and on the West by the Oregon Short Line Railroad.

Said lines shall be laid in a strip of land described as follows:

Beginning at a point on the south line of section 23, Township 5 North, Range 2 West Salt Lake Base and Meridian, 9.1 feet west of the southeast corner of the southwest quarter of said section 23; thence N 9°52' E, 48.95 feet to a point .75 feet west of the east line of said southwest quarter; thence N. 0° 03' W. 1186.05 feet; thence N. 12°46' E. 102.56 feet to a point 16.5 feet east of the said east line of the southwest quarter; thence west 55.25 feet; thence S.0°03' E, 1286.05 feet; thence S. 9°52' W. 48.95 feet to the south line of said southwest quarter; thence approximately east along said south line 33.51 feet more or less to the point of beginning".

ALSO, IT IS FURTHER AGREED that the right of ingress and egress held by second party under said agreements be limited to the above described strip, and a strip of land seventeen feet (17') wide immediately adjacent to and along the west line of the above described strip and public streets and alleys.

File Number: 765116

Line List Number: SLP 1-163

That certain agreement from J. Alex Patterson and Fern N. Patterson, to Salt Lake Pipe Line Company, dated July 15, 1949, and recorded August 5, 1949, as Entry No. 107497, in Book 5, Page 305 of the Official Records of Davis County, Utah, against the following described parcel:

That certain parcel of land situate in Davis County, State of Utah, and described as follows, towit:

That certain parcel of land owned by the Grantor as of the date of the document referenced above in the North East Quarter of the South West quarter of Section 23, Township Five North, Range Two West, Salt Lake Meridian, within the boundaries shown on the ownership plat on file in the office of the County Recorder of said County, and bounded on the East by the lands of Ernest Duane as of the date of the document referenced above and on the SOUTH by the lands of G. W. Clark etux as of the date of the document referenced above, and on the WEST by the Oregon Short Line Railroad.

The route selected by Grantee for the first pipe line laid hereunder shall be the center line of a strip of land Sixteen and One Half (16½) feet wide within which all additional lines, as provided for herein, must be laid.

File Number: 765117

Line List Number: SLP 1-164

That certain agreement from Ernest Durbano, to Salt Lake Pipe Line Company, dated July 16, 1949, and recorded August 5, 1949, as Entry No. 107498, in Book 5, Page 307 of the Official Records of Davis County, Utah, against the following described parcel:

Beginning at the Southwest corner of the Northwest Quarter of the Southeast Quarter of Section 23, Township 5 North, Range 2 West, Salt Lake Base and Meridian, in the Town of Sunset, County of Davis, State of Utah, thence north 699.6 feet more or less to the North line of Davis County; thence East along said County line 16.5 feet; thence South 699.6 feet; thence West 16.5 feet to the point of beginning.

File Number: 765117

Line List Number: SLP 1-164

That certain Certificate Respecting Right of Way from Ernest Durbano, to Salt Lake Pipe Line Company, dated June 8, 1953, and recorded April 23, 1957, as Entry No. 165996, in Book 122, Page 592 of the Official Records of Davis County, Utah, against the following described parcel:

Beginning at the Southwest corner of the Northwest Quarter of the Southeast Quarter of Section 23, Township 5 North, Range 2 West, Salt Lake Base and Meridian, in the Town of Sunset, County of Davis, State of Utah, thence north 699.6 feet more or less to the North line of Davis County; thence East along said County line 16.5 feet; thence South 699.6 feet; thence West 16.5 feet to the point of beginning.

File Number: 767596

Line List Number: HFB 1.06

That certain Grant of Easement and Agreement for Use of Easement from Bradley G. Lasater, to Chevron Pipe Line Company, dated June 8, 1988, and recorded August 17, 1988, as Entry No. 833807, in Book 1250, Page 981 of the Official Records of Davis County, Utah, against the following described parcel:

A 33.0 FOOT WIDE RIGHT-OF-WAY, BEING 16.5 FEET EACH SIDE OF THE FOLLOWING DESCRIBED CENTERLINE OF AN EXISTING PIPE LINE:

BEGINNING AT A POINT ON THE WESTERLY RIGHT-OF-WAY LINE OF I-15, SAID POINT BEING S89°49'30"E 1371.82 FEET MORE OR LESS ALONG THE QUARTER SECTION LINE AND NORTH 96.17 FEET FROM THE CENTER OF SECTION 1, T.4 N., R. 2 W., S.L.B.&M. IN THE CITY OF CLEARFIELD, UTAH AND RUNNING THENCE 587°36'W 91.26 FEET; THENCE S42°57'W 25.0 FEET MORE OR LESS TO A POINT ON THE WESTERLY LINE OF GRANTOR'S PROPERTY AS OF THE DATE OF THE DOCUMENT DESCRIBED ABOVE, SAID POINT BEING ALSO EAST 1269.69 FEET MORE OR LESS AND NORTH 69.96 FEET MORE OR LESS FROM THE CENTER OF SAID SECTION 1.

File Number: 767558

Line List Number: AP 1.01

That certain Cathodic Protection System Right-of-Way Agreement from Chevron U.S.A. Inc., to Chevron Pipe Line Company, dated October 23, 1995 and recorded October 31, 1995, as Entry No. 1208720, in Book 1932, Page 698 of the Official Records of Davis County, Utah, against the following described parcel:

01-102-0004

CATHODIC PROTECTION EQUIPMENT EASEMENT DESCRIPTION

BEGINNING AT A POINT SOUTH 1566.59 FEET AND EAST 438.38 FEET FROM THE NORTH 1/4 CORNER OF SECTION 15, TOWNSHIP 1 NORTH, RANGE 1 WEST, SALT LAKE BASE AND MERIDIAN AND RUNNING THENCE S 86° 42' 04" E 50.0 FEET;
THENCE S 03° 17'56" W 75.0 FEET;
THENCE N 86° 42' 04" W 50.0 FEET
THENCE N 03° 17'56" E 75.0 FEET TO THE POINT OF BEGINNING.
CONTAINING 0.086 ACRES, MORE OR LESS.

AS BUILT CENTERLINE CONNECTING CABLE DESCRIPTION

A STRIP OF LAND 16.5 FEET WIDE ACROSS A PORTION OF SECTION 15, TOWNSHIP 1 NORTH, RANGE 1 WEST, S.L.B. & M. DAVIS COUNTY, UTAH BEING 8.25 FEET EASTERLY AND 8.25 FEET WESTERLY OF THE CENTERLINE OF AN EXISTING BURIED CABLE, AND SAID CENTERLINE OF CABLE BEING DESCRIBED AS FOLLOWS:

BEGINNING AT A POINT ON THE SOUTH LINE OF THE 50' X 75' CATHODIC PROTECTION EASEMENT SAID POINT BEING SOUTH 1643.19 FEET AND EAST 464.10 FEET FROM THE NORTH 1/4 CORNER OF SECTION 15, TOWNSHIP 1 NORTH, RANGE 1 WEST, S.L.B. & M. AND RUNNING THENCE:

S 05° 09' 03" W A DISTANCE OF 13.82';
THENCE S 05° 19'31" E A DISTANCE OF 17.82';
THENCE S 13° 12' 41" E A DISTANCE OF 28.65';
THENCE S 14° 33' 09" E A DISTANCE OF 109.03';
THENCE S 31° 31'01" E A DISTANCE OF 52.73';
THENCE S 39° 02' 16" E A DISTANCE OF 29.93';
THENCE S 48° 53' 00" E A DISTANCE OF 27.86';
THENCE S 52° 36' 44" E A DISTANCE OF 112.96';
THENCE S 43° 01' 10" E A DISTANCE OF 107.06';
THENCE S 20° 47' 59" E A DISTANCE OF 10.88';
THENCE S 03° 42' 06" W A DISTANCE OF 13.83';
THENCE S 26° 59' 04" W A DISTANCE OF 9.59'
TO A POINT ON AN EXISTING 4" PVC TEST STATION AND ALSO ON AN EXISTING 6" STEEL JET FUEL LINE AND TERMINATING.
CONTAINING 0.20 ACRES, MORE OR LESS

File Number: 767737

SLP Valve Site

That certain Revised Easement Agreement from Thomas J. Williams and Dorothy J. Williams, to Chevron Pipe Line Company, dated February 18, 1992, and recorded on February 20, 1992 as Entry No. 959289 in Book 1472, Page 61 of the Official Records of Davis County, Utah, against the following described parcel:

BEGINNING AT A POINT WHICH IS SOUTH 0°32'10" EAST 504.65 FEET ALONG SECTION LINE AND SOUTH 89°15'30 EAST 1252.5 FEET FROM THE NORTHWEST CORNER OF SECTION 13, TOWNSHIP 2 NORTH, RANGE 1 WEST, SALT LAKE BASE AND MERIDIAN AND RUNNING THENCE SOUTH 0°44'30" WEST 52.01 FEET; THENCE NORTH 89°44'39" WEST 20.00 FEET; THENCE NORTH 0°44'30" EAST 52.18 FEET; THENCE SOUTH 88°23'00" EAST 20.00 FEET TO THE POINT OF BEGINNING. (CONTAINING 0.024 ACRES, MORE OR LESS).

THIS PAGE WAS BLANK
OR NOT FILLED IN AT
TIME OF RECORDING
RICHARD T. MAUGHAN
Davis County Recorder

2001
JUN
15
10
AM

OFFICE OF THE
RECORDER
DAVIS COUNTY
IDAHO