

WHEN RECORDED RETURN TO:

Christopher P. Gamvroulas
IVORY DEVELOPMENT, LLC
978 East Woodoak Lane
Salt Lake City, Utah 84117
(801) 268-0700

27-039-0243

**DECLARATION OF COVENANTS, CONDITIONS AND RESTRICTIONS, AND
RESERVATION OF EASEMENTS FOR EAGLE COVE SUBDIVISION**

This Declaration of Covenants, Conditions and Restrictions, and Reservation of Easements for Eagle Cove Subdivision (the "Declaration") is executed by Ivory Development, LLC, a Utah limited liability company, of 978 East Woodoak Lane, Salt Lake City, Utah 84117 (the "Declarant"), with reference to the following:

RECITALS

- A. Declarant is the owner of certain real property located in Utah County, Utah described more particularly on Exhibit "A" attached hereto and incorporated herein by this reference (the "Property").
- B. Declarant has subdivided the Property into a residential subdivision and it is intended that the subdivision consists or will consist of sixty-seven (67) Lots. The initial phase, Plat A, consists or will consist of twenty-nine (29) Lots.
- C. The Property is an area of unique, natural beauty featuring distinctive terrain.
- D. Declarant desires to provide a general plan for the development of all of the Property and for the establishment of covenants, conditions, and restrictions to enhance and protect the value and attractiveness of this uniquely attractive residential property, all in accordance with the provisions of this Declaration.
- E. The development of the Property and the construction of the improvements thereon has been, or is to be, performed in accordance with the plans contained in the Final Plat recorded or to be recorded concurrently herewith.
- F. Declarant intends to sell to various purchasers the fee title to the individual Lots contained in the Subdivision.
- G. The Declarant desires by filing this Declaration of Covenants, Conditions and

Restrictions, and Reservation of Easements for Eagle Cove to submit Eagle Cove Subdivision - Plat A and all improvements now or hereafter constructed thereon to the terms, covenants, conditions, and restrictions set forth below which shall constitute equitable servitudes and shall run with the land.

H. It is not anticipated that there will be any common area and facilities, private roads, or an association of lot owners in this Subdivision.

COVENANTS, CONDITIONS AND RESTRICTIONS

NOW, THEREFORE, for the reasons recited above, the Declarant hereby covenants, agrees, and declares that the Property shall be subject to the following covenants, conditions, and restrictions:

1. Definitions. The following definitions shall apply to this Declaration:
 - a. "Accessory Structure" shall mean and refer to any structure so defined by local zoning ordinance, subject to certain limitations and restrictions set forth below.
 - b. "Architectural Review Committee" (the "ARC") shall mean the person or persons appointed to review the designs, plans, specifications, homes, architecture, fencing, landscaping, and other physical improvements within the Project.
 - c. "Builder" shall mean Declarant, an Owner, or a contractor who obtains a construction or occupancy permit for one or more Buildings or Homes.
 - d. "Building" shall mean an edifice or structure designed to stand more or less permanently.
 - e. "City" shall mean the Spanish Fork City a municipal corporation, located within Utah County, Utah.
 - f. "Entry" shall mean the entry way into the Project.
 - g. "Final Plat" shall mean the recorded Final Plat for Eagle Cove in the office of the Utah County Recorder.
 - h. "Home" shall mean and refer to the home, dwelling, residence, living unit, or separate physical part of a Lot intended for independent occupancy and use. Mechanical equipment and appurtenances located within any one Home, or located without said Home but designated and designed to serve only that Home, such as appliances, electrical receptacles and outlets, air conditioning compressors, furnaces, water heaters, apparatus, systems or equipment, fixtures and the

like, shall be considered part of the Home. All pipes, wires, conduits, or other utility lines or installations constituting a part of the Home or serving only the Unit, and any structural members, parts, components, or any other property of any kind, including fixtures or appliances within any Home shall be deemed to be part of the Home.

i. "Lot" shall mean the subdivided and recorded lot within Property, and where the context so requires any Building or Home constructed thereon.

j. "Lot Number" shall mean the number and/or letter used to identify a particular Lot.

k. "Owner" shall mean the record owner, whether one or more persons or entities, of a fee simple title to any Lot, excluding those having such interest merely as security for the performance of an obligation.

l. "Plans and Specifications" shall mean and refer to any and all documents designed to guide or control the construction of an Improvement, or alterations, modifications, changes, additions and the like thereto, including without limitation, all documents indicating the size, shape, configuration, and/or materials to be incorporated; all site plans, excavation and grading plans, elevation drawings, floor plans, techniques, samples of exterior colors, plans for utility services, and all other documentation or information relevant to the improvement or proposal in question.

m. "Plat A" shall mean Phase 1 of the Project.

n. "Project" shall mean the Eagle Cove Subdivision.

o. "Property" shall mean all of real property and real property interest comprising the Subdivision.

p. "Single Family" shall mean and refer to a "single family" as that term is defined by City ordinance. In the absence of a City ordinance the term shall mean one of the following: (1) a single person, or (2) a group of natural persons related to each other by blood or legally related to each other by marriage or adoption, or (3) a group of not more than three (3) unrelated persons who maintain a common household, to be distinguished from a group occupying a boarding house, club, fraternity, or hotel. A Single Family may include an additional natural person or persons approved in writing by the Board of Directors, such as a caretaker or domestic help.

q. "Subdivision" shall mean the Eagle Cove Subdivision located in Utah County, Utah according to the Final Plat.

2. **Description, Legal Status, and Residential Nature of the Project.** The Final Plat shows the Lot Number of each Lot in the Project and its location. All Lots shall be capable of being independently owned, encumbered, and conveyed, subject to all easements and encumbrances of record. It is intended that there will be sixty seven (67) Lots in the Project when it is completed, numbered 1-67, inclusive. It is intended that there will be twenty-nine (29) Lots in Plat A, numbered 1-29, inclusive. The number of Lots is subject to change. This is a residential subdivision and only single family residences are allowed.

3. **Area of Application.** This Declaration shall apply to all of the Property.

4. **Right to Expand Application.** The Declarant shall have the unilateral right to expand the application of this Declaration to other property by written amendment to this Declaration duly recorded, and without additional Owner approval required.

5. **Easements.** Declarant hereby reserves to itself and grants:

a. **Common Easement.** A perpetual right-of-way and non-exclusive easement over, across, and through the Project for use in common by the Declarant and Owners, subject to all of the terms, covenants, conditions and restrictions set forth herein.

b. **Private Easement.** A perpetual private non-exclusive easement for the exclusive use and benefit of the Declarant and Owners.

c. **Declarant's Easement.** An exclusive easement to the Declarant, for itself and its affiliates and assignees, to make such use of the Project as may be necessary or convenient to perform the duties and functions hereunder, including, by way of illustration but not limitation, the construction of the improvements, Lots, and Homes in the Project.

d. **Construction Easements.** A temporary construction easement to the Declarant, for itself and its affiliates and assignees, over, under, across, and through the Project for the purpose of doing all things that are reasonably necessary as a part of constructing any new improvements for the Project including all physical improvements as well as all Lots and Homes. The Owners do hereby acknowledge and agree that there will be construction activities, traffic, noises, odors, and vibrations which may temporarily disrupt their quiet enjoyment of their Lots and Homes until all improvements are complete, and such Owners do hereby waive any right to object to such construction activity; provided, however, Declarant shall endeavor to use reasonable efforts to minimize the adverse impact of such construction activities on the Owners, Lots, and Homes. Declarant's construction activities pursuant to the easement granted hereunder shall not be deemed to be a violation of the Use Restrictions.

e. **Locations of Facilities Easements.** A non-exclusive easement to the Declarant, for itself and its affiliates and assignees, to construct, operate, maintain, repair, and

Declaration of Covenants, Conditions and Restrictions, and Reservation of Easements for

Eagle Cove Subdivision

Page 4

replace all types of telecommunication facilities, including but not limited to, roof antennas, within suitable locations for such facilities (the "Locations of Facilities") within the Project. Declarant further reserves a right of access to the Locations of Facilities over, across, under, and through the Project in order to access the Locations of Facilities to exercise the rights established herein. Declarant reserves the perpetual right to transfer by easement, license agreement, or other conveyance the rights reserved hereunder to one or more telecommunication facilities providers. Declarant may exercise all of such rights unilaterally and without the consent of any Owner.

f. **Non-Exclusive Utility Easement.** A non-exclusive easement to the Declarant, and its affiliates and assignees, over, across, through, and under the Property for ingress to, egress from, and installation, replacement, repair, and maintenance of all utility and service lines and systems, including, without limitation, water, sewer, gas, telephone, electricity, and cable communication that service the Property or any portion thereof as well as any such lines and systems which service property owned by the Declarant.

g. **Reservation of Rights.** The deeds or other documents of conveyances for any Lot or Home within the Project hereafter made, whether by Declarant or otherwise, shall be construed to grant and reserve such easements and/or licenses as are provided herein, even though no specific reference to such easements appears in any such conveyance.

h. **Duty to Maintain Integrity of Established Drainage Pattern.** Within these easements and rights of way, no structure, planting, or other materials shall be placed or permitted to remain which may damage or interfere with the installation and maintenance of utilities, or which may change the direction of flow of drainage channels in, on or about the easements and rights of way, or which may obstruct or retard the flow of water through the drainage channels in the easements and rights of way. The easement and right of way area of each Lot and all improvements within said area shall be maintained continuously by the Owner, excepting those improvements for which a public authority or utility company is expressly responsible. For purposes of this subsection, the term "established drainage pattern" shall mean the drainage pattern, facilities, and improvements in existence at the time a Lot is conveyed to a home purchaser by the Declarant, its successor or assign.

i. **Covenant Not To Interfere.** No Owner shall interfere or attempt to interfere with the land drain system or the established drainage pattern established by the Declarant and City or their successors or assigns.

j. **Improvement of Lots Relative to Established Drainage Pattern.** Each Owner shall be responsible to develop, improve, and landscape his or her Lot in a manner consistent with the storm drain system and the established drainage pattern, and so as not to detract from, interfere with, or impair the storm drain system or the established drainage pattern on any other Lot within the Project. No changes to the storm drain system or the established drainage pattern on any Lot shall be permitted without the prior written consent of the City.

k. Damage or Waste. Each Owner shall be strictly liable for any loss, damage, or claim caused to person or property in the Project caused by his negligence or carelessness, or that of his or her family members, tenants, renters, lessees, residents, occupants, guests, visitors, invitees, or permittees of his or her Lot or Home.

l. Encroachments. If any part of a Lot or Home encroaches or shall hereafter encroach upon an adjoining Lot or Home, then an easement for such encroachment and for the maintenance of the same shall and does exist. Such easements shall extend for whatever period the encroachment exists. Such encroachments shall not be considered to be encumbrances on the affected Lots or Homes. Encroachments referred to herein include, but are not limited to, encroachments caused by error in the original construction of any improvement constructed or to be constructed within the Project, by error in the Plat, by settling, rising or shifting of the earth, or by changes in position caused by repair or reconstruction of the Project or any part thereof.

6. Zoning. All land use and buildings shall be in compliance with all zoning and land use ordinances as well as all regulations of the municipalities and agencies governing the Subdivision land use and buildings.

7. Integrity of Common Design Scheme. Protective covenants are not only worthwhile they are absolutely necessary for everyone's comfort and enjoyment. No Owner shall be permitted to disrupt the integrity of the Declarant's original design scheme for the Subdivision, including aesthetic considerations.

8. Minimum Standards and Requirements for Homes. No Home shall be constructed or altered unless it meets the following minimum requirements:

- a. Only single family residential Homes are allowed.
- b. The height of any Home shall not exceed two (2) stories above ground.
- c. Slab on grade Homes are not permitted.
- d. Basements are permitted.
- e. Garages shall provide for not less than two (2) motor vehicles.
- f. The Home exteriors, in their entirety, must consist of maintenance free stucco and masonry. No aluminum or vinyl is permitted.
- g. The following restrictions apply to any and all Accessory Structures:

1. Detached accessory building must conform in design and materials with the primary residential Home;
2. All accessory structures are required to obtain a building permit. Permits for structures that are less than 200 square feet or are otherwise exempt from the adopted building code, as set forth in Section 14.04.010, are (currently) free of charge;
3. All detached accessory structures must be located behind the front wall plane of the principal structure;
4. The combined square footage of all detached accessory structures shall not exceed fifteen percent (15%) of the total lot area if the structure is entirely within the setbacks for the principal structure, or ten percent (10%) of the total lot area if the structure is located elsewhere on the lot—subject to local zoning ordinance (See City Municipal Code for more detail).
5. Tin sheds are not allowed.
 - h. No fence or similar structure shall be placed in any front yard, except for those Lots fronting 1400 East Street where the Declarant shall install a perimeter fence. No fence or similar structure shall be placed in any side or rear yard in excess of six (6) feet. Chain link fencing is strictly prohibited. Each Owner shall maintain and promptly repair any and all fencing located on his Lot at his sole expense.
 - i. Public utility easements are 10' unless noted otherwise.
 - j. All drinking water and pressurized irrigation lines up to and including all drinking water and pressurized irrigation lines up to and including the meter, all sanitary sewer mains, all electric meters, and all electric and SFCN communication service lines up to the mast on overhead installations and to the top of the meter base for underground installations are dedicated to the City.
 - k. All corner lot driveways to be located a minimum of thirty-four feet (34') from the top back of curb ("TBC").
 - l. All public utility easements are in perpetuity including but not limited to easements for installation, maintenance, repair, and replacement of public utilities, sidewalks, and appurtenant parts thereof and the right to reasonable access to grantor's property for the above described purposes. The easement shall run with the real property and shall be binding upon all Owners, their successors, heirs and assigns.

m. Lots 27-29 shall be improved with a side entry garage or alternate driveway designed to prevent vehicles from backing into 1400 East Street.

9. Preliminary Plans. The Declarant may require, as a minimum, the following additional items:

- a. Plot plan to scale of entire site with buildings located and elevation of floors shown above or below a designated point on the street.
- b. Floor plans of each floor level to scale.
- c. Elevations to scale of all sides of the Home.
- d. One major section through Home.
- e. A perspective (optional).
- f. Specifications of all outside materials to be used on the exterior of the Home.

10. Final Plans and Specifications and Working Drawings. The Declarant may also require, as a minimum, the following:

- a. Plot plans to scale showing the entire site, building, garages, walks, drives, fence, carriage lights, and retaining walls with elevations of the existing and finished grade and contours including those at the outside corners of the buildings and at adjacent property lines and street fronts, and elevations of floors from a designated point on the street.
- b. Detailed floor plans.
- c. Detailed elevations, indicating all materials and showing existing and finished grades.
- d. Detailed sections, cross and longitudinal.
- e. Details of cornices, porches, windows, doors, garages, garden walls, steps, patios, fences, carriage lights, etc. Specifications shall give a complete description of materials to be used with supplements, addenda, or riders noting the colors of all materials to be used on the exterior of the Home.
- f. All Lot landscaping, grading, and drainage plans must be approved by the Declarant. All landscaping must be installed or completed strictly in accordance with the

approved plans and so as to comply with and not impair all applicable ordinances and flood control requirements.

1. All Lot landscaping must be completed within twelve (12) months of the date of completion of the date of closing on the sale of the Lot.

2. Landscaping shall include, by way of illustration but not limitation, the planting of a lawn and/or other appropriate ground cover, planting beds and flower beds, appropriate bushes and shrubs, and the planting of trees in accordance with the City's approved street tree list or guide.

3. The Declarant may be required to provide the City with a deposit for landscaping for Lots on which it builds Homes and, if so, the City shall be responsible to release the deposit directly to the Owner upon his or her completion of the City's landscaping requirements, inspection, and approval. Declarant does not have an obligation to refund or see that the deposit is refunded to the Owner. City ordinance requires Owner to landscape interior side and back yards within two years of receiving a certificate of occupancy.

4. By accepting a deed or other document of conveyance to a Lot, the Owner hereby agrees, acknowledges, and consents that if the Declarant is required by the City to install front yard landscaping prior to receiving a final inspection on the Lot, the Owner further agrees that the landscaping installed by Declarant is in lieu of, abrogates and cancels any 2,000 sq. ft. of sod promised on any promotional materials, including by way of illustration but not limitation, the Purchase Price Addendum and the Ivory Homes Catalogue of Homes.

5. The Owner is responsible for the initial planting of trees.

6. Trees, lawns, shrubs, or other plantings placed on a Lot shall be properly nurtured, maintained, and replaced by the Owner and at his or her sole expense.

7. Any weeds or diseased or dead lawn, trees, ground cover, bushes, or shrubs shall be removed and replaced by the Owner and at his or her sole expense.

8. All replacement trees must also satisfy the requirements of the City's approved street tree list or guide.

9. The landscaping of a Lot may not adversely affect the value or use of any other property or detract from the original design scheme and appearance of the subdivision.

10. No concrete, cement or masonry products, pavers, brick, stone, cobblestone, tile, terrazzo, slabs, slate, rocks, pebbles, gravel, permeable pavements and so forth or

other artificial or impermeable surfaces (collectively “controlled surfaces”) may be installed or constructed as landscaping in the front, side or rear yards of a Lot without the express prior written consent of the Declarant.

11. Front, side, or rear yards constructed primarily or substantially of controlled surfaces are prohibited.

12. Should any Owner fail to comply with the provisions of this paragraph, the Declarant shall have the right to seek an order from a court of proper jurisdiction requiring specific performance to comply with the provisions hereof or to recover damages, or both, and shall also have the authority but not the obligation to complete the landscaping or restore the property to its original condition without being guilty of a trespass, and require the Lot Owner to pay the cost of labor and materials.

13. The costs and expenses incurred, including a reasonable attorneys fee, whether or not a lawsuit is filed, shall be considered the personal obligation of the Lot Owner and shall constitute a lien on the interest of the Owner in such property, enforceable at law or equity, until payment is made.

11. Alternate Energy. No solar collectors, geothermal products, wind turbines or other alternate energy resources shall be installed without the ARC’s prior express written consent.

12. Ivory Homes Catalogue. Any and every home design, plan, or specification contained within the Ivory Homes Catalogue shall be considered approved and qualify for construction, and no other consent shall be required, provided the home elevations meet and the home otherwise satisfies all of the architectural control requirements of the City’s ordinance for planned residential developments. Any and all deviations from the Ivory Homes Catalogue, including by way of illustration but not limitation, design, construction materials, and coloration must be expressly approved in writing by the Declarant: The approval of the Ivory Homes Sales staff and/or construction personnel is insufficient.

13. Use Restrictions and Nature of the Project. The Property is subject to the following initial use restrictions, which shall govern both the architecture and the activities within the Project:

a. Single Family Residence. No Lot shall be used except for residential purposes. That means no more than one single family may reside in a Home.

b. Business Use. No resident may operate a commercial trade or business in or from his or her Lot with employees of any kind or with customers who are not residents of the Project, or which create or maintain a nuisance. No commercial trade or business may store any inventory over 250 cubic feet, and it must be contained within the Lot. No commercial trade or business may be conducted in or from a Lot unless (1) the business activity conforms to all home

occupation and zoning requirements governing the Project; (2) the operator has a city issued business license; and (3) the business does not create a nuisance.

c. Motor Vehicles. No motor vehicle or trailer, including but not limited to any car, automobile, truck, van, or any other transportation device of any kind may be parked or stationed in such a manner so as to block access to any driveway or Home or to create an obstacle or potentially dangerous condition. Motor vehicles shall be parked in the garage or driveway. No resident shall repair or restore any vehicle of any kind in, on or about any Lot, except for emergency repairs, and then only to the extent necessary to enable movement thereof to a proper repair facility. No garage may be altered in such a manner that the number of motor vehicles which may reasonably be parked therein after the alteration is less than the number of motor vehicles that could have been reasonably parked in the garage as originally designed and constructed. All garages shall be used primarily for the parking and storage of vehicles. Parking on the street overnight is prohibited. Except for purposes of loading or unloading passengers or supplies, for a period of time not to exceed twenty-four (24) hours, all recreational, commercial, and oversized vehicles must be stored in the garage or on a parking pad; provided, however that (a) the motor vehicle is in good running condition, (b) the motor vehicle or trailer is properly licensed and registered, (c) the parking pad is located in the rear yard, which means behind the geometric plane of the front of the house, and (d) a parking pad fence has been installed in accordance with the approved plans. Eighteen wheeled semi-trailers or other similar transportation devices are not allowed. No temporary carport or canopy may be installed in the front, side, or rear of the Lot.

d. Trash Pick-Up. No Lot shall be used as a dumping ground. All trash, garbage, debris, rubbish, or other waste shall be kept in a sealed, sanitary bag or container, and stored out of sight except for a twenty-four (24) hour period on pick-up days.

e. Aerials, Antennas, and Satellite Systems. All exterior aerials, antenna and satellite dishes (collectively "antenna") must be installed and positioned in accordance with FCC guidelines, rules and regulations, as they may be amended or supplemented from time to time.

f. Animals and Pets. Large animals as that term is defined by City ordinance are not allowed. No pets, animals, livestock, or poultry of any kind may be commercially bred in the Subdivision. Animal limitations are in accordance with the City Animal Ordinance. In the event there is no city ordinance, up to two (2) domestic pets are allowed; provided, however, pets must be properly licensed and registered. Pets may not create a nuisance or violate City ordinance.

g. Laws. Nothing shall be done or kept in, on or about any Lot or any part thereof, which would be a violation of any statute, rule, ordinance, regulation, permit or other validly imposed requirement of any governmental body.

h. Damage or Waste. Each Owner shall repair any damage he or she or any other residents, guests, or invitees of his or her Lot may cause to another Owner, Lot, or Home, and

promptly restore the property to its original condition.

i. **Signs.** No signs, billboards, or advertising structures or devices of any kind may be built, installed or displayed on the Property or any Lot except for a single sign with a maximum size of 2' x 2' for specific purpose of advertising the sale of a Home; provided, however, this restriction does not apply to and is not binding upon the Declarant, who may use whatever signs it deems appropriate to market its Lots. "For Rent" or "For Lease" signs on a Lot or showing from a Home are strictly prohibited.

j. **Zoning.** All land use and buildings shall be in compliance with all zoning and land use ordinances as well as all regulations of the municipalities and agencies governing the Project land use and buildings.

k. **Nuisances.** No noxious or offensive activity shall be carried on, in or about the Property, nor shall anything be done or permitted thereon which may be or may become an annoyance, disturbance, bother, or nuisance to the neighborhood, or which might interfere with the right of other residents to the quiet and peaceful enjoyment of their property. A violation of any use restriction set forth herein shall be considered a nuisance.

l. **Temporary Structures.** No structure of a temporary nature or character, including but not limited to any trailer, shack, shed, tent, garage, barn, or other out-building shall be constructed, installed, or used on any Lot at any time as a residence.

14. **Leases.** No Owner shall be permitted to lease his or her Home for an initial term of less than six (6) months. Daily or weekly rentals are expressly prohibited. No Owner may lease individual rooms to separate Persons or less than the entire Home. "For Rent" or "For Lease" signs are prohibited. Other than as stated in this Section, there is no restriction on the right of any Owner to lease or otherwise grant occupancy rights to his or her Home.

15. **View Impairment.** The Declarant does not guarantee or represent that any view over and across any property, including any Lot or Building will be preserved without impairment. Any express or implied easements for view purposes or for the passage of light and air are hereby expressly disclaimed.

16. **Common Utilities.** The Declarant may provide water and power utility services to the Entry and other common elements at its expense (the "Common Utility Service"); provided, however, it may elect to provide such Common Utility Services through a meter or meters on an individual Lot or Lots and, if so, each such Owner agrees, by accepting a deed or other document of conveyance to such Lot, to provide, and not terminate, delay, or interrupt, and pay for those Common Utility Services.

17. **Declarant's Sales Program.** Anything to the contrary notwithstanding, for so long as Declarant continues to own a Lot in the Subdivision the following provisions shall be deemed to be in full force and effect. No Owner or occupant shall interfere or attempt to interfere with the completion of improvements, promotion and/or sale of Lots owned by Declarant or Homes constructed thereon. Declarant shall have the right to maintain one (1) or more sales offices and one (1) or more model Homes at any one time. Such office and/or models may be one or more of the Homes owned by the Declarant, one or more separate structures or facilities placed on the Property for the purpose of aiding Declarant's sales effort, or any combination of the foregoing. Declarant shall have the right to maintain a reasonable number of promotional, advertising and/or directional signs, banners or similar devices at any place or places on the Property. Declarant shall have the right from time to time to locate or relocate any of its sales offices, models, signs, banners, or similar devices. Declarant shall have the right to remove from the Project any signs, banners, or similar devices and any separate structure or facility which was placed on the Property for the purpose of aiding Declarant's sales effort. All of the rights of Declarant under this Declaration may be assigned or transferred either by operation of law or through a voluntary conveyance, transfer, or assignment. Any Mortgage covering all Lots or Buildings in the Project, title to which is vested in Declarant shall, at any given point in time and whether or not such Mortgage does so by its terms, automatically cover, encumber, and include all of the then unexercised or then unused rights, powers, authority, privileges, protections, and controls which are accorded to Declarant (in its capacity as Declarant) herein.

18. **Interpretation.** To the extent Utah law is consistent with this Declaration, such provisions shall supplement the terms hereof and are incorporated herein. The captions which precede the Articles and Sections of this Declaration are for convenience only and shall in no way affect the manner in which any provision hereof is construed. Whenever the context so requires, the singular shall include the plural, the plural shall include the singular, the whole shall include any part thereof, and any gender shall include both other genders. The term *shall* is mandatory and the term *may* is permissive. The invalidity or unenforceability of any portion of this Declaration shall not affect the validity or enforceability of the remainder hereof.

19. **Covenants to Run with Land.** This Declaration and all the provisions hereof shall constitute covenants to run with the land or equitable servitudes, as the case may be, and shall be binding upon and shall inure to the benefit of the Declarant, all other signatories hereto, all parties who hereafter acquire any interest in a Lot, the Subdivision or the Property, and their respective grantees, transferees, heirs, devisees, personal representative, successors, and assigns. Each Owner or occupant of a Lot shall comply with, and all interests in all Lots shall be subject to, the terms of this Declaration and the provisions of any rules, regulations, agreements, instruments, supplements, amendments, and determinations contemplated by this Declaration. By acquiring any interest in a Lot in the Project, the party acquiring such interest consents to, and agrees to be bound by, each and every provision of this Declaration.

20. **Enforcement and Right to Recover Attorneys Fees.** Should the Declarant, ARC or an

aggrieved Owner be required to take action to enforce or construe the Declaration or to pursue any remedy provided hereunder or by applicable law, including a claim for injunctive relief or damages, whether such remedy is pursued by filing suit or otherwise, the prevailing party shall be entitled to recover his reasonable attorneys fees, costs and expenses which may arise or accrue, regardless of whether a lawsuit is filed.

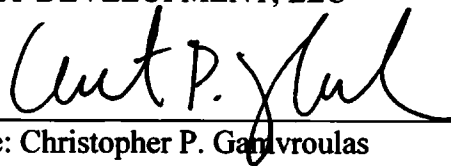
21. Limitation of Liability. This Declaration of covenants, conditions and restrictions is established for the benefit of the Property and the Owners. Any damage, loss, claim or liability which might arise due to any decision, act, or failure to act of Declarant or its agents, representatives, and employees shall be exempt from any civil claim or action, including an action for negligence, brought by any person owning or having an interest in any Lot.

22. Amendments. This Declaration may be amended upon the affirmative written approval of at least a majority of the Owners and shall be valid immediately upon recording of the document amending the Declaration in the office of the County Recorder of Utah County, Utah; provided, however, so long as the Declarant shall own at least one (1) Lot in the Subdivision, no amendment shall be valid or enforceable without Declarants prior written consent.

23. Duration. The covenants and restrictions of this Declaration shall endure for a term of twenty (20) years from the date this Declaration is recorded, after which time said covenants shall be automatically extended for successive periods of ten (10) years.

Dated the 31 day of March, 2016.


DECLARANT:
IVORY DEVELOPMENT, LLC

By: 
Name: Christopher P. Gantvroulas
Title: President

ACKNOWLEDGEMENT

STATE OF UTAH)
 :SS.
COUNTY OF SALT LAKE)

The foregoing instrument was acknowledged before me the 31 day of March, 2016 by Christopher P. Gamvroulas, who is the President of Ivory Development, LLC, a Utah limited liability company, and said Christopher P. Gamvroulas duly acknowledged to me that he executed the same pursuant to a Resolution of Members and/or its Articles of Organization and Operating Agreement.



Notary Public




EXHIBIT "A"
LEGAL DESCRIPTION

The Property referred to in the foregoing document is located in Utah County, Utah and is described more particularly as follows:

A portion of Section 29, Township 8 South, Range 3 East, Salt Lake Base & Meridian, located in Spanish Fork, Utah, more particularly described as follows:

Beginning at the southwest corner of Plat "A", Maggies Place Subdivision, said point being located $S89^{\circ}17'15''W$ along the Section line 1301.31 feet and South 1078.60 feet from the North Quarter Corner of Section 29, T8S, R3E, S.L.B. & M.; thence $N89^{\circ}26'16''E$ along the south line of Plat "A", Maggies Place Subdivision 637.41 feet to the west line of the Canyon South Subdivision; thence $S0^{\circ}33'13''E$ along said west line 1440.85 feet to the north line of Plat "B", Canyon View Subdivision; thence $S89^{\circ}19'32''W$ along said south line 641.46 feet to the east line of that real property described at Entry No. 107945:1998 in the official records of Utah County; thence along the said west line the following two (2) courses: $N0^{\circ}42'09''W$ 400.62 feet; thence $N0^{\circ}16'25''W$ 1041.50 feet to the point of beginning.

Contains: ± 21.20 Acres