

State of Utah, with its principal office at Murray, Utah, party of the second part, Witnesseth:

That the said part of the first part, for and in consideration of the sum of Forty two & 50/100 dollars (\$42.50) lawful money of the United States, to... in hand paid by the said party of the second part, receipt whereof is hereby acknowledged, do by these presents grant, bargain and sell, convey and confirm unto the said party of the second part, its successors and assigns forever, all that certain right-of-way for transmission line, over and across the lands of the said part of the first part, situate in the County of Salt Lake, state of Utah, described as follows, to-wit:

Along south bondry line K. L. Morris land Seet-35. south West 1/4 of Sect 35 Township 1 south R 1 East runing from West bondry of land to East bondry of said Morris land.

Together with all and singular the tenements, hereditaments, and appurtenances thereunto belonging, ow in anywise appertaining, including particularly the right to enter the said premises of the said part of the first part, along said transmission line, at any and all times, for the purposes of construction, inspection, and repair.

To have and to hold all and singular the said right of way, together with the appurtenances, unto the said party of the second part, its successors and assigns forever.


IN WITNESS WHEREOF, the said part of the first part hereunto set their hands this day and year first above written.

WITNESSES: Chester P Cahoon K. L. MORRIS. Mrs. K. L. Morris.

State of Utah.)
)SS
County of Salt Lake)

On the 6 day of Dec., A. D., 1910. personally appeared before me K. L. Morris and Mrs K. L. Morris the signers of the above instrument, who duly acknowledged to me that they executed the same.

My commission expires Sept 21, 1914.



Z. Williams
Notary Public.

Recorded at request of Mill Creek Power Co. May 15 1911, at 2:03 P.M. in "7-C" of Deeds pages 549-50. Abstracted in "D-2," page 217, line 11. Recording fee paid 70¢.

(Signed) F. J. A. Jaques, Recorder, Salt Lake County, Utah, by R. G. Collett, Deputy.

See Affidavit # 685003 in Salt # 957486.

AP SE

#280247 Receipt, and Grant of Right-of-Way. Murray City Utah Nov 17, 1910.

RECEIVED from the Mill Creek Power Company, a corporation, the sum of Ten dollars (\$10.00), for which consideration I, ~~(We)~~ Brigham J. Stillman of East Mill Creek, County of Salt Lake, State of Utah, by these presents, grant, bargain, sell and convey unto the said Mill Creek Power Company, its successors and assigns forever, that certain right of way, situate in the County of Salt Lake, State of Utah, described as follows, to-wit:

Said right of way, a pole line consisting of four poles and their appurtenances running west thro said Stillmans land Located in So. East 1/4 of sec 35 T. 1 south Range 1 East

To have and to hold the said right of way, together with its appurtenances, unto the said Mill Creek Power Company its successors and assigns forever.

IN WITNESS WHEREOF, the said Brigham J. Stillman has hereunto set his hand the day and year first above written.

WITNESS:


Brigham J Stillman

Leonard C. Healy.

State of Utah)
)SS
County of Salt Lake)

On the 17th day of Nov A. D., 1910, personally appeared before me Brigham J Stillman the signer of the above instrument, who duly acknowledged to me that he executed the same.

My commission expires Sep. 21, 1914.



Z. Williams

Notary Public.

Recorded at request of Mill Creek Power Co. May 15 1911 at 2:04 P M. in "7-C" of Deeds pages 550-51. Abstracted in "D-2," page 217, line 12. Recording fee paid 70¢.


(Signed) F. J. A. Jaques, Recorder, Salt Lake County, Utah, by R.G. Collett, Deputy.

#280248

In Consideration of Fifty and no/100 Dollars, in hand paid, the undersigned hereby grants and conveys to the Utah Independent Telephone Company, a corporation, its successors and assigns, the right to erect, operate and maintain its poles, wires and fixtures on the following described premises, to-wit:

South one-half Section of Section 8 T. 3 S. R. 2 W. Salt Lake County, Utah, to the extent of the same number of poles as are now in use upon said land

Witness:



Salt Lake County Land Improvement Company

By L H Gray Secretary

State of Utah)
)ss.
County of Salt Lake)

Be It Remembered, That on this 3 day of May A. D. 1911, before me a Notary Public in and for said County, personally appeared before me L H Gray who being by me, duly Sworn did say that he is the secretary of the Salt Lake County Land Improvement Co and that said instrument was signed in behalf of said corporation by authority of a resolution of its board of directors and said L H Gray acknowledged to me that said corporation executed the same.

my commission expires



J P. Mahan

Notary Public.

Recorded at request of Utah Ind. Tel. Co. May 15 1911, at 2:25 P. M. in "7-C" of Deeds page 551.

Abstracted in "D-5," page 122, line 6. Recording fee paid 70¢.

(Signed) F. J. A. Jaques, Recorder, Salt Lake County, Utah.

#280254

Warranty Deed


The Salt Lake City Land Company (a corporation), grantor of Denver, County of Denver, State of Colorado, ^{hereby} Conveys and Warrants to Gordon E. Garratt, grantee of City and County of Salt Lake, Utah for the sum of Five and no/100 (\$5.00) Dollars the following described tract of land in Salt Lake County, State of Utah:

Lot Twelve (12) and the East one-half of Lot Thirteen (13), Block Five (5), Albert Place.

Subject to taxes for year 1910 and all special assessments.

Witness the hand of said grantor, this Twentieth (20th) day of September, A. D. nineteen hundred and ten.

Signed in Presence of
Roger W. Toll.
Attest: Henry L. Wadsworth Secretary



The Salt Lake City Land Co.

K. W. Toll. Pres.