

J.O. KINGSTON
WOODS CROSS 2

REALLOCATION

to WEBER BASIN WATER CONSERVANCY DISTRICT for Water Reallocation for use by Individuals

The following first described lands have been allotted 154.1 WX2 acre-feet of water by Petition and Order recorded as __, in Book __, Page __, Reallocation and Order recorded as __, Book __, Pages __, Transfer and Order recorded as E2519227 in Book 4991, Page 211-213, records of DAVIS County, Utah. Such lands have since the Transfer and order been divided into additional separate ownerships by reason whereof the 154.1 WX2 acre-feet of water now allotted thereto and the lien created thereby should be reallocated to the lands more particularly described under "Descriptions of Lands with Quantities as Reallocated". The undersigned, Secretary of Weber Basin Water Conservancy District, accordingly hereby applies to the Board of Directors of such District for such reallocation and requests that a time and place for hearing upon this application be fixed, and notice thereof be given to all interested parties in the manner provided by the Rules and Regulations of the District.

FIRST DESCRIBED LANDS

06-079-0002 COALT INC. 154.1 AF WX2

BEG 20 FT S FR NW COR SEC 27-T2N-R1W, SLM; TH S 32.072 CHAINS; TH E 80 CHAINS; TH N 16.75 FT; TH W 440 FT; TH N 600 FT; TH E 45 FT; TH N 112 FT; TH W 100 FT; TH N 88 FT; TH W 825 FT; TH N 19.687 CHAINS; TH W 60 CHAINS TO BEG. CONT. 208.52 ACRES

DESCRIPTIONS OF LANDS WITH QUANTITIES AS REALLOCATED

06-079-0090 COALT INC. 10.6 AF WX2

BEG AT A PT 20 FT S & 1006.88 FT E FR NW COR SEC 27-T2N-R1W, SLB&M; TH S 1°52'59" E 490.51 FT; TH S 85°21'54" E 299.11 FT TO THE W LINE OF WOODS CROSS CITY AS DESC IN RESOLUTION NO. 83-71 RECORDED 11/02/1983 AS E# 956173 BK 966 PG 400; TH ALG SD LINE N 514.54 FT; TH W 315.26 FT, M/L, TO POB. CONT. 3.53 ACRES (NOTE: THIS REMAINING LEGAL WAS WRITTEN IN THE DAVIS COUNTY RECORDER'S OFFICE FOR I.D. PURPOSES. IT DOES NOT REFLECT A SURVEY OF THE PROPERTY.)

06-079-0091 COALT INC. 92.6 AF WX2

BEG AT A PT 20 FT S & S 32.072 CHAINS & E 80 CHAINS FR NW COR SEC 27-T2N-R1W, SLM; TH N 16.75 FT; TH W 440 FT; TH N 600 FT; TH E 45 FT; TH N 112 FT; TH W 100 FT; TH N 88 FT; TH W 825 FT; TH N 564.20 FT, M/L, TO THE S LINE OF PPTY DESC IN FINAL JUDGMENT OF CONDEMNATION RECORDED 01/16/2013 AS E# 2714444 BK 5687 PG 1382 AS PARCEL NO. 0067:84:2A; TH ALG SD LINE S 83°59'42" W 55.43 FT; TH ALG THE S LINE OF PARCEL NO. 0067:84:A, S 83°59'42" W 231.33 FT; TH CONTINUING ALG PARCEL NO. 0067:84:A THE FOLLOWING 5 COURSES: S 1°52'58" E 138.27 FT & S 22°28'48" W 508.14 FT TO A PT ON A 1013.45 FT RAD CURVE TO THE LEFT; TH S'LY 294.71 FT ALG THE ARC OF SD CURVE (LC BEARS S 14°08'57" W FOR A DIST OF 293.68 FT) & S 5°50'16" W 455.94 FT, M/L, TO S LINE OF SD PPTY; TH E 1913.58 FT, M/L TO POB. CONT. 30.86 ACRES (NOTE: THIS REMAINING LEGAL WAS WRITTEN IN THE DAVIS COUNTY RECORDER'S OFFICE FOR I.D. PURPOSES. IT DOES NOT REFLECT A SURVEY OF THE PROPERTY.)

06-079-0092 COALT INC. 50.9 AF WX2

BEG AT A PT 20 FT S & N 89°58'48" E 1322.56 FT TO THE E LINE OF PPTY DESC IN FINAL JUDGMENT OF CONDEMNATION RECORDED 01/16/2013 AS E# 2714444 BK 5687 PG 1382 AS PARCEL NO. 0067:84:W FR NW COR SEC 27-T2N-R1W, SLM; TH ALG SD E LINE S 0°07'19" E 2117.23 FT, M/L, TO THE SE COR OF SD PPTY; TH E 1329.13 FT, M/L, TO THE E LINE OF THE NW 1/4 OF SD SEC; TH E 323.06 FT TO THE E LINE OF PPTY DESC IN SD JUDGMENT AS PARCEL NO. 0067:84; TH ALG SD PPTY THE FOLLOWING 8 COURSES: N 2°54'30" E 45.138 FT TO A PT ON A 787.40 FT RAD CURVE TO THE LEFT; TH N'LY 449.75 FT ALG THE ARC OF SD CURVE (LC BEARS N 13°27'17" W FOR A DIST OF 443.66 FT) & N 29°49'04" W 654.39 FT TO A PT ON A 524.93 FT RAD CURVE TO THE RIGHT; TH N'LY 266.82 FT ALG THE ARC OF SD CURVE (LC BEARS N 15°15'24" W FOR A DIST OF 263.95 FT) & N 0°41'43" W 407.78 FT TO A PT ON A 524.93 FT RAD CURVE TO THE RIGHT; TH N'LY 163.22 FT ALG THE ARC OF SD CURVE (LC BEARS N 8°12'44" E FOR A DIST OF 162.56 FT) & N 17°07'11" E 102.82 FT & N 39°17'04" E 194.59 FT TO THE N LINE OF SD PARCEL NO. 0067; TH W

DESCRIPTIONS OF LANDS WITH QUANTITIES AS REALLOCATED (CONT.)

06-079-092 COALT INC. 50.9 AF WX2 (CONT.)
1330.24 FT, M/L, TO BEG. CONT. 64.64 ACRES (NOTE: THIS REMAINING LEGAL WAS WRITTEN IN THE DAVIS COUNTY RECORDER'S OFFICE FOR I.D. PURPOSES. IT DOES NOT REFLECT A SURVEY OF THE PROPERTY.)


Dated May 30, 2014



Tage I. Flint
Weber Basin Water Conservancy District

State of UTAH }
 : SS
County of DAVIS }


On this 30 day of May, 2014, personally appeared before me TAGE I. FLINT, known by me to be Secretary of the Weber Basin Water Conservancy District, the signer of the above instrument, who duly acknowledged to me that he executed the same.

 _____, Notary

Public

Residing at _____

My commission expires _____



ORDER ON APPLICATION

Application having been made for the reallocation of 154.1 WX2 acre-feet of water and the lien created by the allotment thereof as described in the above application, which application is in proper form, and all parties interested in such allotment having been given notice thereof and of the time and place of hearing thereon, and after hearing by the Board of Directors of Weber Basin Water Conservancy District, it is hereby determined that the granting of such application is in the best interest of the District, and it is hereby ORDERED that such application be granted under the same terms and conditions as in the original Petition and Order for allotment of water (which by reference are deemed incorporated herein), except that the water shall hereafter be allotted to the lands above described as set forth under the heading "Descriptions of lands with Quantities as Reallocated", and the lien created by such original petition and order is transferred to and is pro-rated among and shall hereafter attach to the several tracts described under the heading "Descriptions of Lands with Quantities as Reallocated", in the proportion to which the water reallocated to each tract bears to the total water reallocated hereunder to all such tracts.

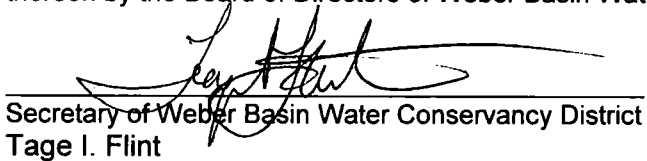
Dated May 30, 2014

ATTEST:


Tage I. Flint

By Kym O. Buttschardt, President
Kym O. Buttschardt

I hereby certify that the above is a true copy of Application for Reallocation and Order entered thereon by the Board of Directors of Weber Basin Water Conservancy District.


Secretary of Weber Basin Water Conservancy District
Tage I. Flint

