

SYRACUSE
EST. CITY 1836

3053789
BK 6877 PG 1336

E 3053789 B 6877 P 1336-1337
RICHARD T. MAUGHAN
DAVIS COUNTY, UTAH RECORDER
10/24/2017 03:54 PM
FEE \$0.00 Pgs: 2
DEP RT REC'D FOR SYRACUSE CITY

Syracuse City Corporation

1979 West 1900 South, Syracuse, UT 84075
801-825-1477 • www.syracuseut.com • planning@syracuseut.com

RETURNED
OCT 24 2017


Address Affidavit

This affidavit has been prepared to assign an address to properties located in Syracuse City, Davis County, Utah

<u>Legal Description</u>	<u>Parcel ID</u>	<u>Recorded Address</u>	<u>New Address</u>
ALL OF LOT 48, STILL WATER SUBDIVISION PHASE 1. CONT. 0.15000 ACRES.	12-898-0048	1187 W BEACON WAY SYRACUSE 84075	1187 W BEACON WAY SYRACUSE 84075
		1187 W 3500 SOUTH SYRACUSE 84075	1187 W 3500 SOUTH SYRACUSE 84075
		3587 S FINCH ST SYRACUSE 84075	3487 S FINCH ST SYRACUSE 84075
		3587 S 1200 WEST SYRACUSE 84075	3487 S 1200 WEST SYRACUSE 84075
ALL OF LOT 47, STILL WATER SUBDIVISION PHASE 1. CONT. 0.13000 ACRES.	12-898-0047	3607 S FINCH ST SYRACUSE 84075	3507 S FINCH ST SYRACUSE 84075
		3607 S 1200 WEST SYRACUSE 84075	3507 S 1200 WEST SYRACUSE 84075
ALL OF LOT 49, STILL WATER SUBDIVISION PHASE 1. CONT. 0.17000 ACRES.	12-898-0049	1167 W BEACON WAY SYRACUSE 84075	1167 W BEACON WAY SYRACUSE 84075
		1167 W 3500 SOUTH	1167 W 3500 SOUTH

		SYRACUSE 84075	SYRACUSE 84075
		3606 S KITE ST SYRACUSE 84075	3506 S KITE ST SYRACUSE 84075
		3606 S 1150 WEST SYRACUSE 84075	3506 S 1150 WEST SYRACUSE 84075


In witness whereof, I swear that the change(s) are correct and cause the same to be fully executed this 24th day of October, 2017.




Royce Davies
City Planner

STATE OF UTAH }
COUNTY OF DAVIS } SS

On this 24th day of October, 2017, Royce Davies, City Planner for Syracuse City Corporation, acknowledged this forgoing instrument before me.

 HEATHER L DAVIES
NOTARY PUBLIC -STATE OF UTAH
My Comm. Exp 06/02/2021
Commission # 695258



Notary Public