

The Order of the Court is stated below:

Dated: December 13, 2019

/s/

MICHAEL D DIREDA

08:46:09 AM

District Court Judge




STATE OF UTAH }
COUNTY OF WEBER } SS.

I HEREBY CERTIFY THAT THIS IS A TRUE COPY OF THE ORIGINAL ON FILE IN MY OFFICE.

DATED THIS 16 DAY OF MAR 2021

BY Maryanne [Signature] DEPUTY CLERK OF THE COURT

PAGE 10 THROUGH 2



G. SCOTT JENSEN (#4990)
KEVIN P. SULLIVAN (#3871)
JENSEN & SULLIVAN, LLC.
Attorneys for Plaintiff
P.O. Box 150612
Ogden, Utah 84415
Telephone: 801-627-2726 or 800-609-6891 (Fax) 801-627-1534
jensen@jensensullivan.com
kevins@jensensullivan.com

IN THE SECOND JUDICIAL DISTRICT COURT, STATE OF UTAH
WEBER COUNTY, OGDEN DEPARTMENT

BONNEVILLE BILLING &
COLLECTIONS, INC.
A Utah Corporation
Plaintiff,

Vs.

GINNI ROBISON-MCBRIDE
Defendant(s).

JUDGMENT



W3140500

Civil No.: 190904862

EH 3140500 PG 1 OF 5
LEANN H KILTS, WEBER COUNTY RECORDER
01-APR-21 213 PM FEE \$40.00 DEP PV
REC FOR: BONNEVILLE COLLECTIONS

Judge: MICHAEL D DIREDA

Based upon the Stipulation of the parties and good cause appearing therefore,
IT IS HEREBY ORDERED, ADJUDGED AND DECREED as follows:

1. The plaintiff shall be awarded judgment against the defendant(s) in the sum of \$4691.57, which sum represents a principal of \$4339.57, court costs in the amount of \$202.00 and attorney's fees of \$150.00. Judgment shall bear interest at 9.28% until paid.

(15-1-4 U.C.A.).

/s/ Roy John Martin

Signed by Attorney for Plaintiff
with permission of Attorney
Roy John Martin

/s/ Ginni Robison-McBride

Signed by Attorney for Plaintiff
with Permission of Attorney for
Defendant, Ginni Robison-McBride

-----SIGNATURE APPEARS AT THE TOP OF THE FIRST PAGE-----

G. SCOTT JENSEN (#4990)
KEVIN P. SULLIVAN (#3871)
JENSEN & SULLIVAN, LLC.
Attorneys for Plaintiff
P.O. Box 150612
Ogden, Utah 84415
Telephone: 801-627-2726 or 800-609-6891 (Fax) 801-627-1534
jensen@jensensullivan.com
kevins@jensensullivan.com

IN THE SECOND JUDICIAL DISTRICT COURT, STATE OF UTAH
WEBER COUNTY, OGDEN DEPARTMENT

Bonneville Billing & Collections, Inc.
A Utah Corporation

Plaintiff

JUDGMENT INFORMATION
SHEET

Vs.

Civil No.: 190904862

Judge: MICHAEL D DIREDA

GINNI ROBISON-MCBRIDE
Defendant/s.

JUDGMENT DEBTOR INFORMATION

JUDGMENT CREDITOR INFORMATION

GINNI ROBISON-MCBRIDE
SS#: ***-**-6247

Bonneville Billing & Collections, Inc.
P.O. Box 150621
Ogden UT 84415

Address: 2559 HARRISON BLVD
OGDEN UT 84401-2812
Parcel # 02-024-0027

Amount of Judgment: \$5052.65 has not been
stayed and expires in 8 years.

The judgment creditor has reviewed records for the information given. Any information
required by section 78B-5-201 but not provided in this statement is unknown or unavailable!

Dated: 19 MAR 2021

/S/ G Scott Jensen
Attorney for Plaintiff

8997394

EH 3140500 PG 4 OF 5



Weber County Parcel Search

2380 Washington Blvd Ogden, Utah

Weber County Home - Parcel Search - Interactive Maps

Print this page

Current Taxes	Ownership Info	Tax History	Property Characteristics	Delinquent Taxes
----------------------	-----------------------	--------------------	---------------------------------	-------------------------

Today's Date: 03/11/2021

<--Back to Search
<--Back to Search Results

Parcel # 02-024-0027

Ownership Info

Owner MCBRIDE, TODD & GINNI
ROBISON MCBRIDE

[View in Geo-Gizmo](#)

[Plat Map](#)

Property Address 2559 HARRISON BLVD
OGDEN 84401

02-024 [View PDF](#)
Updated: January 15 2021

Mailing Address 2559 HARRISON BLVD
OGDEN UT 844012812

Tax Unit 25

Prior Year Plats
Plats as of Dec 31st of each year

2017 - 02-024 [View PDF](#)

2016 - 02-024 [View PDF](#)

2015 - 02-024 [View PDF](#)

2014 - 02-024 [View PDF](#)

Dedication Plat

Coreys Sub
05-004(TIF)

Brinker & Hochstetlers
05-004(TIF)
02-007(TIF)

Current References

Entry #
2668043

Book

Page

Recorded Date
12-DEC-13

Kind of Instrument
QUIT CLAIM DEED JT

Prior Parcel Numbers

No Prior Serial Numbers Found

Legal Description

** For Tax Purposes Only **


PART OF LOTS 8, 9 AND 10, BLOCK 2, BRINKER & HOCHSTETTLER'S SUBDIVISION OF THE EAST 1/2 OF BLOCK 27, PLAT C, OGDEN CITY SURVEY, WEBER COUNTY, UTAH: BEGINNING AT A POINT 44 FEET SOUTH OF THE NORTHEAST CORNER OF SAID LOT 10 AND RUNNING THENCE SOUTH 44 FEET; THENCE WEST 132 FEET; THENCE NORTH 44 FEET; THENCE EAST 132 FEET TO THE PLACE OF BEGINNING.

EXEMPLIFICATION


IN AND FOR THE SECOND DISTRICT COURT IN AND FOR THE COUNTY OF WEBER, STATE OF UTAH

I, Michael D. DiReda, Judge of the District Court of the Second District, in and for the County of Weber, do hereby certify that said court is a court of record, having a clerk and seal; that the clerk who signed the annexed attestation is the Clerk of Court and has authority to certify the authenticity of court records; that the signature is her genuine handwriting, and that all her official acts as Clerk of Court are entitled to full faith and credit. I further certify that the attestation is in due and proper form.

Dated 3/16/2021.




Michael D. DiReda
Judge of Second District Court



I, Brooke McKnight, Clerk of the Second District Court, of the County of Weber, State of Utah, do hereby certify that the Honorable Michael D. DiReda is a Judge of the Second District Court, duly commissioned and qualified with authority to execute the certificate, and that the signature of the Judge on the certificate is genuine.

In witness thereof, I have affixed the seal of the Court on 3/16/2021



Brooke McKnight
Clerk of Court

