

RON & KAREN GARDINER TRUST
KEVIN & HEIDI MOSER
WEST HAVEN



W3183881

REALLOCATION

to WEBER BASIN WATER CONSERVANCY DISTRICT for Water Reallocation for use by Individuals

The following first described lands have been allotted 5.05 acre-feet of water by Petition and Order recorded as E 3042268 & E 3042267, Book Page, Reallocation and Order recorded as Book Page, Transfer and Order recorded as, Book Page, records of WEBER County, Utah. Such lands have since the REALLOCATION and order been divided into additional separate ownerships by reason whereof 5.05 acre-feet of water now allotted thereto and the lien created thereby should be reallocated to the lands more particularly described under "Descriptions of Lands with Quantities as Reallocated". The undersigned, Secretary of Weber Basin Water Conservancy District, accordingly hereby applies to the Board of Directors of such District for such reallocation and requests that a time and place for hearing upon this application be fixed, and notice thereof be given to all interested parties in the manner provided by the Rules and Regulations of the District.

EH 3183881 PG 1 OF 2
LEANN H KILTS, WEBER COUNTY RECORDER
15-SEP-21 4:12 PM FEE \$1.00 DEP DC
REC FOR: WEBER BASIN WATER CONSERV DIST

FIRST DESCRIBED LANDS

15-061-0030 RON & KAREN GARDINER TRUST 1.96 AF

PART OF THE SOUTHEAST QUARTER OF SECTION 23, TOWNSHIP 6 NORTH, RANGE 2 WEST, SALT LAKE MERIDIAN, U.S. SURVEY: BEGINNING AT 1255 FEET EAST AND NORTH 1D47' EAST 1032.00 FEET, FROM THE SOUTHWEST CORNER OF SOUTHEAST QUARTER OF SECTION 23, THENCE NORTH 1D17' EAST 1615 FEET, THENCE WEST 377.22 FEET, THENCE SOUTH 0D30' WEST 20 CHAINS, THENCE SOUTH 288 FEET, THENCE EAST 332.70 FEET TO THE POINT OF BEGINNING. TOGETHER WITH A TWENTY (20.00) FOOT RIGHT OF WAY FOR INGRESS AND EGRESS OVER AND ACROSS THE FOLLOWING DESCRIBED PROPERTY, THE EAST LINE DESCRIBED AS FOLLOWS: A PART OF THE SOUTHEAST QUARTER OF SECTION 23, TOWNSHIP 6 NORTH, RANGE 2 WEST, SALT LAKE BASE AND MERIDIAN, U.S. SURVEY: BEGINNING AT A POINT 1255 FEET EAST FROM THE SOUTHWEST CORNER OF SAID SOUTHEAST QUARTER OF SECTION 23, RUNNING THENCE NORTH 1D17' EAST 1032 FEET, MORE OR LESS, TO THE SOUTH LINE OF THE PROPERTY OWNED BY BRUNO DELLA LUCIA AND HILDEGARD DELLA LUCIA (1662-460).

15-061-0075 KEVIN & HEIDI MOSER 3.09 AF

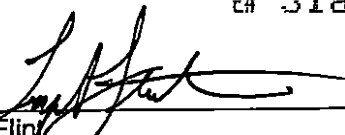
PART OF THE SOUTHEAST QUARTER OF SECTION 23, TOWNSHIP 6 NORTH, RANGE 2 WEST, SALT LAKE MERIDIAN, U.S. SURVEY; BEGINNING AT A POINT 1255 FEET EAST AND 404 FEET NORTH FROM THE SOUTHWEST CORNER OF THE SOUTHEAST QUARTER OF SECTION 23, RUNNING THENCE NORTH 1D47' EAST 628 FEET, THENCE WEST 332.70 FEET, THENCE SOUTH 0D30' WEST 670.70 FEET, THENCE EAST 222.36 FEET, THENCE NORTH 1D EAST 42.70 FEET, THENCE EAST 110.34 FEET TO THE POINT OF BEGINNING. SUBJECT TO AND TOGETHER WITH A TWENTY (20.00) FOOT RIGHT OF WAY FOR INGRESS AND EGRESS OVER AND ACROSS THE FOLLOWING DESCRIBED PROPERTY, THE EAST LINE DESCRIBED AS FOLLOWS: A PART OF THE SOUTHEAST QUARTER OF SECTION 23, TOWNSHIP 6 NORTH, RANGE 2 WEST, SALT LAKE BASE AND MERIDIAN, U.S. SURVEY: BEGINNING AT A POINT 1255 FEET EAST FROM THE SOUTHWEST CORNER OF SAID SOUTHEAST QUARTER OF SECTION 23, RUNNING THENCE NORTH 1D17' EAST 1032 FEET, MORE OR LESS, TO THE SOUTH LINE OF THE PROPERTY OWNED BY BRUNO DELLA LUCIA AND HILDEGARD DELLA LUCIA (BOOK 1662 PAGE 460).

DESCRIPTIONS OF LANDS WITH QUANTITIES AS REALLOCATED

92938
15-714-0090 WILSON COVE OWNERS ASSOCIATION 2.5 AF
ALL OF PARCEL A AND B, WILSON COVE PHASE 1, WEST HAVEN CITY, WEBER COUNTY, UTAH.

92939
15-714-0091 WILSON COVE OWNERS ASSOCIATION 2.55 AF
ALL OF THE COMMON AREA WITHIN WILSON COVE PHASE 1, WEST HAVEN CITY, WEBER COUNTY, UTAH.

Dated July 29, 2021





Tage I. Flint
Weber Basin Water Conservancy District



State of UTAH }
 : SS
County of WEBER }

On this 29 day of July, 2021, personally appeared before me TAGE I. FLINT, known by me to be Secretary of the Weber Basin Water Conservancy District, the signer of the above instrument, who ~~duly acknowledged~~ to me that he executed the same.



 Notary Public

Residing at Layton, Utah

My commission expires 07-09-2023

ORDER ON APPLICATION

Application having been made for the reallocation of 5.05 acre-feet of water and the lien created by the allotment thereof as described in the above application, which application is in proper form, and all parties interested in such allotment having been given notice thereof and of the time and place of hearing thereon, and after hearing by the Board of Directors of Weber Basin Water Conservancy District, it is hereby determined that the granting of such application is in the best interest of the District, and it is hereby ORDERED that such application be granted under the same terms and conditions as in the original Petition and Order for allotment of water (which by reference are deemed incorporated herein), except that the water shall hereafter be allotted to the lands above described as set forth under the heading "Descriptions of lands with Quantities as Reallocated", and the lien created by such original petition and order is transferred to and is pro-rated among and shall hereafter attach to the several tracts described under the heading "Descriptions of Lands with Quantities as Reallocated", in the proportion to which the water reallocated to each tract bears to the total water reallocated hereunder to all such tracts.


Dated July 29, 2021

WEBER BASIN WATER CONSERVANCY DISTRICT

ATTEST:



Tage I. Flint

By  , President
Dee Alan Waldron