

STATE OF UTAH  
COUNTY OF CACHE  
FILED AND RECORDED FOR  
M. A. Goodey  
APR 3 4 07 PM '63IN BOOK 72 OF RECORD  
PAGE 252 to 260 Incl.  
GRETTA B. SMITH  
COUNTY RECORDER  
DEPUTY 19. BellGRANT OF EASEMENT FOR RIGHT-OF-WAYNEWTON WATER SYSTEM

Arvle A. Buttars and Sylvia B. Buttars, his wife; Joseph P. Malmberg and Lucy Ann Malmberg, his wife; Annie Lavon Sparks; Elizabeth Thompson Estate, (Samuel G. Thompson, Etta G. Thompson, Don O. Thompson, Leone S. Thompson, Annie T. Godfrey, Lucy L. Collet); Dallas Goodey and Sybil T. Goodey, his wife; Mary J. B. Thompson; Peter S. Godfrey and Etta J. Godfrey, his wife; Mervin Thompson and Joe Ann M. Thompson, his wife; John G. Godfrey; Reuben O. Loosle and Sylvia G. Loosle, his wife; Ella L. Loosle; James E. Jardine and Jayne W. Jardine, his wife; W. Murland Godfrey; Leola R. Kirby; D. Ronald Clarke and Louise P. Clarke, his wife; Michael H. Clark, Lester L. Clark; Clarence P. Clark; Maynard W. Clark; Leslie S. Hansen; ~~Morris Godfrey~~; Eva P. Benson; Arta Larsen Hansen; J. Harold Godfrey; Inez Godfrey, Harold Godfrey; J. S. Thompson; Maud Goodsell, Ivan Thompson; Connie Thompson; Pearl T. Griffin; Gwen Winn; Luella T. Payne; Ruby Bingham; Louis L. Thompson; Rayma F. Thompson; Clarkston Town Corporation, Harold Rhinehart, Mayor, Grantors, of Cache County, Utah, hereby grant and convey to Newton Town Corporation, for and in consideration of One Dollar, and other valuable consideration to each of us paid, as Easement and Right-of-way to lay a water pipe line, or water pipe lines, and to maintain and repair the same, for the purpose of conveying culinary water to Newton Town over and across the following described property:

A strip of land 20 feet wide, extending 10 feet on each side of a line, beginning at the Trenton-Clarkston-Newton Division Box located in the SE $\frac{1}{4}$  of the SW $\frac{1}{4}$  of Section 16, T. 14 N. R. 2 W. of the Salt Lake Meridian. Said box being approximately 620 feet North and 810 feet West of the South  $\frac{1}{4}$  Corner of said Section 16, and running thence Southeasterly 975 feet, more or less, to the center of the road located at the South  $\frac{1}{4}$  Corner of said Section 16; thence Southeasterly through the Northeast Quarter (NE $\frac{1}{4}$ ) of Section 21, of said Township and Range, to the center of the road located near the Quarter Corner common to Section 21 and 22; thence Southeast through the SW $\frac{1}{4}$  of Section 22 to the South  $\frac{1}{4}$  Corner of Section 22; thence Southeasterly through the West  $\frac{1}{2}$  of the NE $\frac{1}{4}$  of Section 27, to a point that is South 100 feet of the street intersection common to Blocks 6, 7, 17 and 22 of Clarkston Town and running thence South along said street to its southern point of termination; thence continuing along this line extended to its point of intersection with an existing easement and right-of-way granted to the Town of Newton on the 16th day of January, 1945; thence Southeasterly through the East  $\frac{1}{2}$  of Section 34, T. 14 N., R. 2 W.; thence continuing Southeasterly through the South  $\frac{1}{2}$  of the SW  $\frac{1}{4}$  of Section 35 to a point approximately 1000 feet East of the Southwest Corner of said

BOOK **72** PAGE **253**

*Wright's Thompson Estate  
James Thompson Estate  
James Thompson Estate  
James Thompson Estate  
James Thompson Estate*

Section 35; thence Southeasterly through the N $\frac{1}{2}$  and the NE $\frac{1}{4}$  of the SE $\frac{1}{4}$  of Section 2, T. 13 N., R. 2 W.; thence Southeasterly through the SW $\frac{1}{4}$  of Section 1, T. 13 N., R. 2 W.; thence Southeasterly through the N $\frac{1}{2}$  of Section 12, T. 13 N., R. 2 W.; thence Southeasterly through the SW $\frac{1}{4}$  of the NW $\frac{1}{4}$  and through the N $\frac{1}{2}$  of the SW $\frac{1}{4}$  of Section 7, T. 13 N., R. 1 W., to the Newton Reservoir site. The approximate distance, in feet, of this easement, through each individuals property, is shown by the number after the name of each of the land owners. x x x

Newton Town Corporation assumes responsibility for damages and agrees to pay a reasonable sum for all damages to crops caused by workmen and machinery in constructing trenches and in laying, maintaining and repairing the said pipe line. x x

Grantors, in granting this easement, agree not to build any structures over said easement, other than necessary fences and ditches.

Witness the hands of the Grantors this 15<sup>th</sup> day of July, 1962.

<u>OWNER</u>	<u>HUSBAND, WIFE OR ADMINISTRATOR</u>
<i>Wm. A. Butters</i> Wm. A. Butters (1975)	<i>Lucy B. Butters</i> Lucy B. Butters
<i>Joseph P. Malmborg</i> Joseph P. Malmborg (1525)	<i>Lucy Ann Malmborg</i> Lucy Ann Malmborg
<i>Aunnie L. Von Sparks</i> Aunnie L. Von Sparks (100)	
<i>J. Harold Godfrey</i> Harold Godfrey (1825)	<i>Ernez Godfrey</i>
<i>Dallas T. Goodey</i> Dallas Goodey (1825)	<i>Sybil T. Goodey</i> Sybil T. Goodey
<i>Mary J. B. Dampsch</i> Mary J. B. Dampsch (1850)	
<i>Peter S. Godfrey</i> Peter S. Godfrey (175)	<i>Etta J. Godfrey</i> Etta J. Godfrey
<i>Margan Thompson</i> Margan Thompson (1800)	<i>Joe Ann M. Thompson</i> Joe Ann M. Thompson
<i>Florence Butters</i> Florence Butters (1800)	<i>Florence Butters</i>

Mary J. B. Thompson estate

~~James J. Thompson~~ ~~James J. Thompson~~

~~Warren Thompson~~ ~~Warren Thompson~~

~~Robert S. Goetts~~ ~~Robert S. Goetts~~

~~John A. Thompson~~ ~~Connie Thompson~~

~~Leola S. Goetts~~ ~~Leola S. Goetts~~

~~James J. Thompson~~ ~~James J. Thompson~~

~~Leola S. Goetts~~ ~~Leola S. Goetts~~

~~Robert S. Goetts~~ ~~Robert S. Goetts~~

~~James J. Thompson~~ ~~James J. Thompson~~

~~George S. Loosle~~ ~~Gladys M. Loosle~~

Witness the hands of the abovesaid parties on this 22nd day of July, 1925.  
above said witnesses, other than necessarily named and described.  
abovesaid in foregoing this witness, witness not to read and subscribe  
the said type type.  
whenever in connection therewith and in relation therewith and relating  
to any responsibility and for all purposes to create same as workmen and  
thereon down collection witness responsibility for witness and witness  
of the said owners.  
each individual property, to appear at the number after the name of each  
respective type. The approximate distance in feet of this easement, through  
through the NW of the SW of section 1, T. 2 N., R. 1 W., to the NW corner  
of the NW of the SW of section 1, T. 2 N., R. 1 W.; thence northerly through the SW of the NW and  
section 1, T. 2 N., R. 1 W.; thence southerly through the NW of section  
section 1, T. 2 N., R. 1 W.; thence southerly through the SW of  
section 22; thence southerly through the NW and the NW of the SW of

BOOK 15 WCE 523  
Mary J. B. Thompson  
James J. Thompson  
Leola S. Goetts  
George S. Loosle  
Gladys M. Loosle  
Mary J. B. Thompson estate

John R. Loosle John P. Clark

Reuben O. Loosle  
Reuben O. Loosle (2450)

Sylvia G. Loosle  
Sylvia G. Loosle

Ella L. Loosle  
Ella L. Loosle (1600)

James E. Jardine  
James E. Jardine (1850)

Jayne W. Jardine  
Jayne W. Jardine

W. Murland Godfrey  
W. Murland Godfrey (250)

Bore Godfrey

Leola K. Kirby  
Leola K. Kirby (2200)

D. Ronald Clarke  
D. Ronald Clarke (250)

Louise P. Clarke  
Louise P. Clarke

Michael H. Clark  
Michael H. Clark (780)

Lester L. Clark  
Lester L. Clark (640)

Clarence P. Clark  
Clarence P. Clark (450)

Ellen P. Clark

Maynard W. Clark  
Maynard W. Clark (450)

Lenora J. Clark

Leslie S. Hansen  
Leslie S. Hansen (2175)

Edna Hansen

Morris Godfrey (1240)

Mrs. Thompson

Eva P. Benson Leila Thompson  
Eva P. Benson (850)

Arta Larsen Hansen  
Arta Larsen Hansen (1800)

Bessie M. Hansen

Harold Rhinehart  
Clarkston Town Corporation  
Harold Rhinehart, Mayor

John H. Clark  
John H. Clark, Clerk

ACKNOWLEDGMENT

STATE OF UTAH )  
                  ) SS  
County of Cache )

On this 17 day of January, 1963, personally appeared before me, Arvle A. Buttars and Sylvia B. Buttars, his wife; Joseph P. Malmberg, his wife, Lucy Ann Malmberg; Annie Lavon Sparks; Samuel G. Thompson, and his wife, Etta G. Thompson; Don O. Thompson, and his wife, Leone S. Thompson; Annie T. Godfrey; Lucy L. Collet; W. Lee Thompson, and his wife, Lella Thompson; Dallas Goodey and Sybil T. Goddey, his wife; Peter S. Godfrey and Etta J. Godfrey, his wife; Mervin Thompson and Joe Ann M. Thompson, his wife; Hyrum J. Buttars and Florence Buttars, his wife; Reuben O. Loosle and Sylvia G. Loosle, his wife; Ella L. Loosle; James E. Jardine and Jayne W. Jardine, his wife; W. Murland Godfrey and Cora Godfrey, his wife; Leola R. Kirby; D. Ronald Clarke and Louise P. Clarke, his wife; Michael H. Clark, a single man; Lester L. Clark, a single man; Clarence P. Clark and his wife, Ellen R. Clark; Maynard W. Clark and his wife Lenora J. Clark; Leslie S. Hansen and his wife, Edna Hansen; Eva P. Benson; Arta Larsen Hansen; J. Harold Godfrey, also known as Harold Godfrey and Inez Godfrey, his wife; J. L. Thompson, a single man; Maud Goodsell; Ivan Thompson and Connie Thompson, his wife; Pearl T. Griffin; Gwen Winn; Luella T. Payne; Ruby Bingham; Louis L. Thompson and Rayma F. Thompson, his wife; the signers of the within instrument, who each duly acknowledged to me that they executed the same. That Harold Rhinehart and Sterling J. Jardine, being each duly sworn, did say that they are the Mayor and Town Clerk, respectively, of Clarkston Town, and that they signed the within grant by authority of a resolution of the Town Board of Clarkston Town, and the said Harold Rhinehart and Sterling J. Jardine duly acknowledged to me that Clarkston Town executed the same.



*Charles P. Clark*  
Notary Public  
Residing at: *Clarkston*  
My Commission Expires:  
*March 20, 1965*

GRANT OF EASEMENT FOR RIGHT-OF-WAY  
NEWTON WATER SYSTEM

Nathan Godfrey and Flo T. Godfrey, husband and wife, of Clarkston, Cache County, Utah, hereby grant and convey to Newton Town, a municipal corporation, an easement and right-of-way 20 feet wide to lay a water pipe line or water pipe lines and to maintain and repair the same for the purpose of conveying culinary water to Newton Town over and across the following described property:

Beginning at a point that is East 690 feet and North 198 feet, more or less, from the Northwest corner, of the SW 1/4 of the NE 1/4, Section 34, Township 14, North, Range 2 West, Salt Lake Base and Meridian, to a point on the South Right-of-way line of the most southern East-West Street in the Town of Clarkston, Cache County, Utah, and running thence South 500 feet, more or less to an existing pipe line easement;

As consideration for this easement; the Grantee promises and agrees to pay to the Grantors the sum of \$30.00, being \$1.00 per rod, for the said easement and \$220.00 being the agreed amount to be paid for depreciation in the value of city property. The Grantee assumes responsibility for all future damages to crops, caused by workmen and machinery in maintenance and repairing the said pipe line. The above payment to pay for all damages arising out of construction of the same. All construction work and refilling to be completed within 30 days.

*Damage to Pipe lines*

In addition to the above, the said Newton Town agrees to replace and repair and ~~pay for any damages caused to any fences, ditches, or crops~~ which may occur during the continuance of said line or maintenance and repairs of the same.


WITNESS the hands of the parties this 28<sup>th</sup> day of September, 1962.

NEWTON TOWN  
BY W. M. Cooley *pres of Town Bd.*  
Nathan Godfrey  
Flo Godfrey  
GRANTORS

STATE OF UTAH )  
                  ) ss  
County of Cache )

On this 28<sup>th</sup> day of September, 1962, personally appeared before me Nathan Godfrey and Flo T. Godfrey, husband and wife, the signers of the within instrument who each duly acknowledged to me that they executed the same.

Clarence P. Clark  
NOTARY PUBLIC  
Residing at: Clarkston Utah  
Commission Expires: March 20 1963



GRANT OF EASEMENT

GEORGE D. LOOSLE and GLADYS M. LOOSLE, husband and wife, of Newton, State of Utah, hereby grant and convey to Newton Town Corporation, a Municipal Corporation of Cache County, State of Utah, Grantee for the consideration of the sum of one (\$1.00) dollar, and other consideration an easement and right of way for the purpose of constructing reconstructing, operating laying and maintaining a water pipe line over, across and upon, with a right of egress and ingress and the right to travel along for the above purpose a strip of land 20 feet wide 10 feet on each side of the center line of said water line as presently constructed through land owned by us situate in the Northeast quarter of Section 12, Township 13 North, Range 2 West of the Salt Lake Base and Meridian.

WITNESS the hands of the Grantors this 17<sup>th</sup> day of January, 1963.


Signed in the presence of:

George D. Loosle  
Gladys M. Loosle

STATE OF UTAH     )  
                          : ss  
County of Cache    )

On the        day of January, 1963, personally appeared before me George D. Loosle and Gladys M. Loosle, his wife, the signers of the foregoing instrument who duly acknowledged to me that they executed the same.

Clarence P. Clark  
NOTARY PUBLIC  
Residing at: Clarkston Utah  
My Commission Expires:  
March 20, 1963



GRANT OF EASEMENT

JOHN R. CLARK and NORA CLARK, husband and wife, hereby grant and convey to Newton Town Corporation, a Municipal Corporation of Cache County, State of Utah Grantee for the consideration of the sum of one (\$1.00) dollar, and other consideration, an easement and right of way for the purpose of constructing, reconstructing, operating laying and maintaining a water pipe line over, across and upon, with a right of egress and ingress and the right to travel along for the above purpose a strip of land 20 feet wide 10 feet on each side of the center line of said water line as presently constructed through land owned by us situate in the Northeast quarter of Section 2, Township 13 North, Range 2, West of the Salt Lake Base and Meridian.

WITNESS the hands of the Grantors this 17<sup>th</sup> day of January, 1963.


Signed in the presence of:

John R. Clark  
Nora R. Clark

STATE OF Utah )  
~~IDAHO~~ ) : ss  
County of )

On the 17 day of January, 1963, personally appeared before me John R. Clark and Nora Clark, his wife, the signers of the foregoing instrument who duly acknowledged to me that they executed the same.

Clarence P. Clark  
NOTARY PUBLIC  
Residing at: Clarkston  
My Commission Expires:  
March 20, 1965





GRANT OF EASEMENT

HYRUM J. BUTTARS and FLORENCE BUTTARS, husband and wife, of Newton, State of Utah, hereby grant and convey to Newton Town Corporation, a Municipal Corporation of Cache County, State of Utah, Grantee for the consideration of the sum of one (\$1.00) dollar, and other consideration an easement and right of way for the purpose of constructing, reconstructing, operating laying and maintaining a water pipe line over, across and upon, with a right of egress and ingress and the right to travel along for the above purpose a strip of land 20 feet wide 10 feet on each side of the center line of said water line as presently constructed through land owned by us situate in the Northeast quarter of Section 27, Township 14 North, Range 2, West of the Salt Lake Base and Meridian.


WITNESS the hands of the Grantors this 17 day of January, 1963.

Signed in the presence of: Hyrum J. Buttars  
Florence Buttars

STATE OF UTAH )  
                  ) ss  
County of Cache )

On the            day of January, 1963, personally appeared before me Hyrum J. Buttars and Florence Buttars, his wife, the signers of the foregoing instrument who duly acknowledged to me that they executed the same.

Clarence P. Clark  
NOTARY PUBLIC  
Residing at: Clarkston  
My Commission Expires:  
March 20, 1965



STATE OF UTAH  
COUNTY OF CACHE  
FILED AND RECORDED FOR  
M. A. Goodey  
APR 3 4 07 PM '63IN BOOK 72 OF RECORD  
PAGE 252 to 260 Incl.  
GRETTA B. SMITH  
COUNTY RECORDER  
DEPUTY 19. BellGRANT OF EASEMENT FOR RIGHT-OF-WAYNEWTON WATER SYSTEM

Arvle A. Buttars and Sylvia B. Buttars, his wife; Joseph P. Malmberg and Lucy Ann Malmberg, his wife; Annie Lavon Sparks; Elizabeth Thompson Estate, (Samuel G. Thompson, Etta G. Thompson, Don O. Thompson, Leone S. Thompson, Annie T. Godfrey, Lucy L. Collet); Dallas Goodey and Sybil T. Goodey, his wife; Mary J. B. Thompson; Peter S. Godfrey and Etta J. Godfrey, his wife; Mervin Thompson and Joe Ann M. Thompson, his wife; John G. Godfrey; Reuben O. Loosle and Sylvia G. Loosle, his wife; Ella L. Loosle; James E. Jardine and Jayne W. Jardine, his wife; W. Murland Godfrey; Leola R. Kirby; D. Ronald Clarke and Louise P. Clarke, his wife; Michael H. Clark, Lester L. Clark; Clarence P. Clark; Maynard W. Clark; Leslie S. Hansen; ~~Morris Godfrey~~; Eva P. Benson; Arta Larsen Hansen; J. Harold Godfrey; Inez Godfrey, Harold Godfrey; J. S. Thompson; Maud Goodsell, Ivan Thompson; Connie Thompson; Pearl T. Griffin; Gwen Winn; Luella T. Payne; Ruby Bingham; Louis L. Thompson; Rayma F. Thompson; Clarkston Town Corporation, Harold Rhinehart, Mayor, Grantors, of Cache County, Utah, hereby grant and convey to Newton Town Corporation, for and in consideration of One Dollar, and other valuable consideration to each of us paid, as Easement and Right-of-way to lay a water pipe line, or water pipe lines, and to maintain and repair the same, for the purpose of conveying culinary water to Newton Town over and across the following described property:

A strip of land 20 feet wide, extending 10 feet on each side of a line, beginning at the Trenton-Clarkston-Newton Division Box located in the SE $\frac{1}{4}$  of the SW $\frac{1}{4}$  of Section 16, T. 14 N. R. 2 W. of the Salt Lake Meridian. Said box being approximately 620 feet North and 810 feet West of the South 1/4 Corner of said Section 16, and running thence Southeasterly 975 feet, more or less, to the center of the road located at the South 1/4 Corner of said Section 16; thence Southeasterly through the Northeast Quarter (NE $\frac{1}{4}$ ) of Section 21, of said Township and Range, to the center of the road located near the Quarter Corner common to Section 21 and 22; thence Southeast through the SW $\frac{1}{4}$  of Section 22 to the South 1/4 Corner of Section 22; thence Southeasterly through the West 1/2 of the NE $\frac{1}{4}$  of Section 27, to a point that is South 100 feet of the street intersection common to Blocks 6, 7, 17 and 22 of Clarkston Town and running thence South along said street to its southern point of termination; thence continuing along this line extended to its point of intersection with an existing easement and right-of-way granted to the Town of Newton on the 16th day of January, 1945; thence Southeasterly through the East 1/2 of Section 34, T. 14 N., R. 2 W.; thence continuing Southeasterly through the South 1/2 of the SW 1/4 of Section 35 to a point approximately 1000 feet East of the Southwest Corner of said

*Wright Thompson Estate*  
*James Thompson Estate*  
*James Thompson*  
*James Thompson*  
*James Thompson*

BOOK **72** PAGE **253**

Section 35; thence Southeasterly through the N $\frac{1}{2}$  and the NE $\frac{1}{4}$  of the SE $\frac{1}{4}$  of Section 2, T. 13 N., R. 2 W.; thence Southeasterly through the SW $\frac{1}{4}$  of Section 1, T. 13 N., R. 2 W.; thence Southeasterly through the N $\frac{1}{2}$  of Section 12, T. 13 N., R. 2 W.; thence Southeasterly through the SW $\frac{1}{4}$  of the NW $\frac{1}{4}$  and through the N $\frac{1}{2}$  of the SW $\frac{1}{4}$  of Section 7, T. 13 N., R. 1 W., to the Newton Reservoir site. The approximate distance, in feet, of this easement, through each individuals property, is shown by the number after the name of each of the land owners. x x x

Newton Town Corporation assumes responsibility for damages and agrees to pay a reasonable sum for all damages to crops caused by workmen and machinery in constructing trenches and in laying, maintaining and repairing the said pipe line. x x

Grantors, in granting this easement, agree not to build any structures over said easement, other than necessary fences and ditches.

Witness the hands of the Grantors this 15<sup>th</sup> day of July, 1962.

<u>OWNER</u>	<u>HUSBAND, WIFE OR ADMINISTRATOR</u>
<i>Archie A. Butters</i> Archie A. Butters (1975)	<i>Lucy Ann Malmborg</i> Lucy Ann Malmborg
<i>Joseph P. Malmborg</i> Joseph P. Malmborg (1525)	<i>Lucy Ann Malmborg</i> Lucy Ann Malmborg
<i>Aunnie Lavon Sparks</i> Aunnie Lavon Sparks (100)	
<i>J. Harold Godfrey</i> Harold Godfrey (1825)	<i>Ernez Godfrey</i>
<i>Dallas T. Goodey</i> Dallas Goodey (1825)	<i>Sybil T. Goodey</i> Sybil T. Goodey
<i>Mary J. B. Hampson</i> Mary J. B. Hampson (1850)	
<i>Peter S. Godfrey</i> Peter S. Godfrey (175)	<i>Etta J. Godfrey</i> Etta J. Godfrey
<i>Margan Thompson</i> Margan Thompson (1800)	<i>Joe Ann M. Thompson</i> Joe Ann M. Thompson
<i>Florence Butters</i> Florence Butters (1800)	<i>Florence Butters</i>

Mary J. B. Thompson estate

~~James J. Thompson~~ ~~James J. Thompson~~

~~Warren Thompson~~ ~~Warren Thompson~~

~~Robert S. Goode~~ ~~Robert S. Goode~~

~~John A. Thompson~~ ~~Connie Thompson~~

~~Leah S. Goode~~ ~~Leah S. Goode~~

~~James J. Thompson~~ ~~James J. Thompson~~

~~Leah S. Goode~~ ~~Leah S. Goode~~

~~Robert S. Goode~~ ~~Robert S. Goode~~

~~James J. Thompson~~ ~~James J. Thompson~~

~~George S. Loosle~~ ~~Gladys M. Loosle~~

Witness the hands of the abovesaid parties on this 22nd day of July, 1925.  
above said witnesses, other than necessarily named and described.  
abovesaid in foregoing this witness, witness not to write any certificates  
the said type type.  
whenever in connection therewith and in relation therewith and relating  
to any responsibility and for all matters to which same may pertain and  
thereon from collection witness responsibility for same and release  
of the said owners.  
each individual hereby to appear at the number after the name of each  
respective type. The approximate distance in feet of this easement, through  
through the NW of the SW of section 1, T. 2 N., R. 1 W., to the NW of  
the NW of the SW of section 1, T. 2 N., R. 1 W.; thence southerly through the SW of the NW and  
section 1, T. 2 N., R. 1 W.; thence southerly through the NW of section  
section 1, T. 2 N., R. 1 W.; thence southerly through the SW of  
section 22; thence southerly through the NW and the NW of the SW of

BOOK 15 WCE 523  
Mary J. B. Thompson  
James J. Thompson  
Leah S. Goode  
George S. Loosle  
Gladys M. Loosle  
Mary J. B. Thompson estate

John R. Loosle John P. Clark

Reuben O. Loosle  
Reuben O. Loosle (2450)

Sylvia G. Loosle  
Sylvia G. Loosle

Ella L. Loosle  
Ella L. Loosle (1600)

James E. Jardine  
James E. Jardine (1850)

Jayne W. Jardine  
Jayne W. Jardine

W. Murland Godfrey  
W. Murland Godfrey (250)

Bore Godfrey

Leola K. Kirby  
Leola K. Kirby (2200)

D. Ronald Clarke  
D. Ronald Clarke (250)

Louise P. Clarke  
Louise P. Clarke

Michael H. Clark  
Michael H. Clark (780)

Lester L. Clark  
Lester L. Clark (640)

Clarence P. Clark  
Clarence P. Clark (450)

Ellen P. Clark

Maynard W. Clark  
Maynard W. Clark (450)

Lenora J. Clark

Leslie S. Hansen  
Leslie S. Hansen (2175)

Edna Hansen

Morris Godfrey (1240)

Mrs. Thompson

Eva P. Benson Leila Thompson  
Eva P. Benson (850)

Arta Larsen Hansen  
Arta Larsen Hansen (1800)

Bessie M. Hansen

Harold E. Rhinehart  
Clarkston Town Corporation  
Harold Rhinehart, Mayor

John H. Rhinehart  
John H. Rhinehart, Clerk

ACKNOWLEDGMENT

STATE OF UTAH )  
                  ) SS  
County of Cache )

On this 17 day of January, 1963, personally appeared before me, Arvle A. Buttars and Sylvia B. Buttars, his wife; Joseph P. Malmberg, his wife, Lucy Ann Malmberg; Annie Lavon Sparks; Samuel G. Thompson, and his wife, Etta G. Thompson; Don O. Thompson, and his wife, Leone S. Thompson; Annie T. Godfrey; Lucy L. Collet; W. Lee Thompson, and his wife, Lella Thompson; Dallas Goodey and Sybil T. Goddey, his wife; Peter S. Godfrey and Etta J. Godfrey, his wife; Mervin Thompson and Joe Ann M. Thompson, his wife; Hyrum J. Buttars and Florence Buttars, his wife; Reuben O. Loosle and Sylvia G. Loosle, his wife; Ella L. Loosle; James E. Jardine and Jayne W. Jardine, his wife; W. Murland Godfrey and Cora Godfrey, his wife; Leola R. Kirby; D. Ronald Clarke and Louise P. Clarke, his wife; Michael H. Clark, a single man; Lester L. Clark, a single man; Clarence P. Clark and his wife, Ellen R. Clark; Maynard W. Clark and his wife Lenora J. Clark; Leslie S. Hansen and his wife, Edna Hansen; Eva P. Benson; Arta Larsen Hansen; J. Harold Godfrey, also known as Harold Godfrey and Inez Godfrey, his wife; J. L. Thompson, a single man; Maud Goodsell; Ivan Thompson and Connie Thompson, his wife; Pearl T. Griffin; Gwen Winn; Luella T. Payne; Ruby Bingham; Louis L. Thompson and Rayma F. Thompson, his wife; the signers of the within instrument, who each duly acknowledged to me that they executed the same. That Harold Rhinehart and Sterling J. Jardine, being each duly sworn, did say that they are the Mayor and Town Clerk, respectively, of Clarkston Town, and that they signed the within grant by authority of a resolution of the Town Board of Clarkston Town, and the said Harold Rhinehart and Sterling J. Jardine duly acknowledged to me that Clarkston Town executed the same.

*Clarence P. Clark*  
Notary Public  
Residing at: *Clarkston*  
My Commission Expires:  
*March 20, 1965*



GRANT OF EASEMENT FOR RIGHT-OF-WAY  
NEWTON WATER SYSTEM

Nathan Godfrey and Flo T. Godfrey, husband and wife, of Clarkston, Cache County, Utah, hereby grant and convey to Newton Town, a municipal corporation, an easement and right-of-way 20 feet wide to lay a water pipe line or water pipe lines and to maintain and repair the same for the purpose of conveying culinary water to Newton Town over and across the following described property:

Beginning at a point that is East 690 feet and North 198 feet, more or less, from the Northwest corner, of the SW 1/4 of the NE 1/4, Section 34, Township 14, North, Range 2 West, Salt Lake Base and Meridian, to a point on the South Right-of-way line of the most southern East-West Street in the Town of Clarkston, Cache County, Utah, and running thence South 500 feet, more or less to an existing pipe line easement;

As consideration for this easement; the Grantee promises and agrees to pay to the Grantors the sum of \$30.00, being \$1.00 per rod, for the said easement and \$220.00 being the agreed amount to be paid for depreciation in the value of city property. The Grantee assumes responsibility for all future damages to crops, caused by workmen and machinery in maintenance and repairing the said pipe line. The above payment to pay for all damages arising out of construction of the same. All construction work and refilling to be completed within 30 days.

*Damage to Pipe lines*

In addition to the above, the said Newton Town agrees to replace and repair and ~~pay for any damages caused to any fences, ditches, or crops~~ which may occur during the continuance of said line or maintenance and repairs of the same.

WITNESS the hands of the parties this 28<sup>th</sup> day of September, 1962.

NEWTON TOWN  
BY W. M. Cooley, Mayor

Nathan Godfrey

Flo Godfrey  
GRANTORS

STATE OF UTAH )  
                  ) ss  
County of Cache )

On this 28<sup>th</sup> day of September, 1962, personally appeared before me Nathan Godfrey and Flo T. Godfrey, husband and wife, the signers of the within instrument who each duly acknowledged to me that they executed the same.

Clarence P. Clark  
NOTARY PUBLIC  
Residing at: Clarkston Utah  
Commission Expires: March 20 1963



GRANT OF EASEMENT

GEORGE D. LOOSLE and GLADYS M. LOOSLE, husband and wife, of Newton, State of Utah, hereby grant and convey to Newton Town Corporation, a Municipal Corporation of Cache County, State of Utah, Grantee for the consideration of the sum of one (\$1.00) dollar, and other consideration an easement and right of way for the purpose of constructing reconstructing, operating laying and maintaining a water pipe line over, across and upon, with a right of egress and ingress and the right to travel along for the above purpose a strip of land 20 feet wide 10 feet on each side of the center line of said water line as presently constructed through land owned by us situate in the Northeast quarter of Section 12, Township 13 North, Range 2 West of the Salt Lake Base and Meridian.

WITNESS the hands of the Grantors this 17<sup>th</sup> day of January, 1963.


Signed in the presence of:

George D. Loosle  
Gladys M. Loosle

STATE OF UTAH )  
                  ) : ss  
County of Cache )

On the        day of January, 1963, personally appeared before me George D. Loosle and Gladys M. Loosle, his wife, the signers of the foregoing instrument who duly acknowledged to me that they executed the same.

Clarence P. Clark  
NOTARY PUBLIC  
Residing at: Clarkston Utah  
My Commission Expires:  
March 20, 1963





GRANT OF EASEMENT

JOHN R. CLARK and NORA CLARK, husband and wife, hereby grant and convey to Newton Town Corporation, a Municipal Corporation of Cache County, State of Utah Grantee for the consideration of the sum of one (\$1.00) dollar, and other consideration, an easement and right of way for the purpose of constructing, reconstructing, operating laying and maintaining a water pipe line over, across and upon, with a right of egress and ingress and the right to travel along for the above purpose a strip of land 20 feet wide 10 feet on each side of the center line of said water line as presently constructed through land owned by us situate in the Northeast quarter of Section 2, Township 13 North, Range 2, West of the Salt Lake Base and Meridian.

WITNESS the hands of the Grantors this 17<sup>th</sup> day of January, 1963.

Signed in the presence of:

John R. Clark  
Nora R. Clark

STATE OF <sup>Utah</sup> IDAHO )  
County of ) : ss

On the 17 day of January, 1963, personally appeared before me John R. Clark and Nora Clark, his wife, the signers of the foregoing instrument who duly acknowledged to me that they executed the same.

Clarence P. Clark  
NOTARY PUBLIC  
Residing at: Clackerton  
My Commission Expires:  
March 20, 1965



GRANT OF EASEMENT

HYRUM J. BUTTARS and FLORENCE BUTTARS, husband and wife, of Newton, State of Utah, hereby grant and convey to Newton Town Corporation, a Municipal Corporation of Cache County, State of Utah, Grantee for the consideration of the sum of one (\$1.00) dollar, and other consideration an easement and right of way for the purpose of constructing, reconstructing, operating laying and maintaining a water pipe line over, across and upon, with a right of egress and ingress and the right to travel along for the above purpose a strip of land 20 feet wide 10 feet on each side of the center line of said water line as presently constructed through land owned by us situate in the Northeast quarter of Section 27, Township 14 North, Range 2, West of the Salt Lake Base and Meridian.

WITNESS the hands of the Grantors this 17 day of January, 1963.

Signed in the presence of: Hyrum J. Buttars  
Florence Buttars

STATE OF UTAH )  
                  ) ss  
County of Cache )

On the            day of January, 1963, personally appeared before me Hyrum J. Buttars and Florence Buttars, his wife, the signers of the foregoing instrument who duly acknowledged to me that they executed the same.

Clarence P. Clark  
NOTARY PUBLIC  
Residing at: Clarkston  
My Commission Expires:  
March 20, 1965

