

3269118  
BK 7550 PG 332

~~E 3254762 B 7520 P 2148-2148  
RICHARD T. MAUGHAN  
DAVIS COUNTY, UTAH RECORDER  
5/26/2020 1:37:00 PM  
FEE \$44.00 Pgs: 2  
DEP eCASH REC'D FOR INWEST TITLE SERVIC~~

**WHEN RECORDED, MAIL TO:**

Matthew T. Wirthlin, Esq.  
Holland & Hart LLP  
222 South Main, Suite 2200  
Salt Lake City, UT 84101

*Inwest # 205716*

E 3269118 B 7550 P 332-336  
RICHARD T. MAUGHAN  
DAVIS COUNTY, UTAH RECORDER  
7/9/2020 10:28:00 AM  
FEE \$44.00 Pgs: 5  
DEP eCASH REC'D FOR INWEST TITLE SERVICES

**SPECIAL WARRANTY DEED**

**BOUNTIFUL RETREAT**, a Utah nonprofit corporation, also known as **BOUNTIFUL RETREAT, INC.**, Grantor, of 485 East 500 South, Bountiful UT 84010, hereby conveys and warrants against all persons and entities claiming by, through, or under it, to **PROVIDENTIAL BBA PROPERTY, LLC**, a Utah limited liability company, of 481 South 400 East, Bountiful, UT 84010, Grantee, the following described real property which is located in Davis County, Utah, and is more particularly described as follows:

See the attached Exhibit "A," which is incorporated herein by this reference.

Subject to current, non-delinquent real property taxes and assessments, easements, rights-of-way, liens and other encumbrances of record, and all matters that would be disclosed by a true and accurate survey of the real property.

Dated as of the 22 day of May, 2020.


**BOUNTIFUL RETREAT**, a Utah nonprofit corporation, also known as **BOUNTIFUL RETREAT, INC.**

By: *[Signature]*  
Printed Name: RONALD SCOTT  
ANDERSON, MEMBER OF THE BOARD

**\*\*THIS SPECIAL WARRANTY DEED IS BEING RECORDED FOR THE SOLE PURPOSE OF CORRECTING THE LEGAL DESCRIPTION\*\***  
State of Utah )  
                              ) :SS  
County of Weber ) *SA*

The foregoing instrument was acknowledged before me this 22 day of May, 2020, by **RONALD SCOTT ANDERSON**, the **MEMBER OF THE BOARD** of **Bountiful Retreat, Inc.**, a Utah nonprofit corporation.

*[Signature]*  
Notary Public



~~This document has been recorded electronically  
Please see the attached copy to view the County  
Recorder's stamp as it now appears in the public record.~~

WHEN RECORDED, MAIL TO:  
Matthew T. Wirthlin, Esq.  
Holland & Hart LLP  
222 South Main, Suite 2200  
Salt Lake City, UT 84101  
Inwest # 205716

Date: 5/26/2020 Entry: 3254762  
Submitted by: Inwest Title Services, Inc.

**SPECIAL WARRANTY DEED**

**BOUNTIFUL RETREAT**, a Utah nonprofit corporation, also known as **BOUNTIFUL RETREAT, INC.**, Grantor, of 485 East 500 South, Bountiful UT 84010, hereby conveys and warrants against all persons and entities claiming by, through, or under it, to **PROVIDENTIAL BBA PROPERTY, LLC**, a Utah limited liability company, of 481 South 400 East, Bountiful, UT 84010, Grantee, the following described real property which is located in Davis County, Utah, and is more particularly described as follows:

See the attached Exhibit "A," which is incorporated herein by this reference.

Subject to current, non-delinquent real property taxes and assessments, easements, rights-of-way, liens and other encumbrances of record, and all matters that would be disclosed by a true and accurate survey of the real property.


Dated as of the 22 day of May, 2020.

**BOUNTIFUL RETREAT**, a Utah nonprofit corporation, also known as **BOUNTIFUL RETREAT, INC.**

By: [Signature]  
Printed Name: RONALD SCOTT  
ANDERSON, MEMBER OF THE BOARD

\*\*THIS SPECIAL WARRANTY DEED IS BEING RE RECORDED FOR THE SOLE  
State of Utah ) PURPOSE OF CORRECTING THE LEGAL DESCRIPTION\*\*  
                  ) :SS  
County of Weber ) HA

The foregoing instrument was acknowledged before me this 22 day of May, 2020, by RONALD SCOTT ANDERSON, the MEMBER OF THE BOARD of Bountiful Retreat, Inc., a Utah nonprofit corporation.



[Signature]  
Notary Public

**EXHIBIT "A"**  
**Legal Description**

PARCEL A

PART OF THE NORTHWEST QUARTER OF SECTION 29 AND THE SOUTHWEST QUARTER OF SECTION 20, TOWNSHIP 2 NORTH, RANGE 1 EAST, SALT LAKE BASE AND MERIDIAN, U.S. SURVEY, DESCRIBED AS FOLLOWS:

BEGINNING AT A POINT ON THE EASTERLY RIGHT OF WAY LINE OF 400 EAST STREET, SAID POINT BEING S00°11'23"E 184.96 FEET AND N89°48'37"E 33.00 FEET FROM A FOUND CENTERLINE MONUMENT IN THE INTERSECTION OF 200 SOUTH AND 400 EAST (SAID CENTERLINE MONUMENT BEING N00°11'23"W 1109.30 FEET FROM A FOUND CENTERLINE MONUMENT IN THE INTERSECTION OF 500 SOUTH 400 EAST); THENCE N89°48'37"E 133.49 FEET; THENCE S00°11'23"E 6.31 FEET TO AN EXISTING FENCE CORNER; THENCE N89°50'21"E ALONG AN EXISTING FENCE, 114.00 FEET TO AN EXISTING FENCE CORNER; THENCE S00°11'23"E ALONG AN EXISTING FENCE, 260.74 FEET TO THE SOUTHERLY LINE OF LOT 1 OF LAKEVIEW LIFE CENTER; THENCE ALONG SAID SOUTHERLY LINE THE FOLLOWING ELEVEN COURSES: (1) S46°12'52"E 3.90 FEET; (2) S42°54'19"E 19.87 FEET; (3) S53°31'08"E 8.44 FEET; (4) S49°42'06"E 17.47 FEET; (5) S54°33'54"E 17.75 FEET; (6) S52°06'30"E 56.36 FEET; (7) N41°21'24"E 5.05 FEET; (8) S55°45'02"E 15.77 FEET; (9) ALONG A NONTANGENT CURVE TURNING TO THE RIGHT WITH A RADIUS OF 66.60 FEET, AN ARC LENGTH OF 37.50 FEET, A DELTA ANGLE OF 32°15'51", A CHORD BEARING OF S42°17'56"E, AND A CHORD LENGTH OF 37.01 FEET; (10) S20°19'52"E 4.38 FEET; AND (11) S14°43'22"E 0.75 FEET; THENCE S20°19'46"E 23.83 FEET; THENCE S14°30'00"E 79.17 FEET; THENCE S06°15'00"E 28.99 FEET; THENCE ALONG A TANGENT CURVE TURNING TO THE LEFT WITH A RADIUS OF 330.00 FEET, AN ARC LENGTH OF 82.07 FEET, A DELTA ANGLE OF 14°15'00", A CHORD BEARING OF S13°22'30"E, AND A CHORD LENGTH OF 81.86 FEET; THENCE S20°30'12"E 53.05 FEET; THENCE S20°29'16"E 14.38 FEET; THENCE S89°44'04"W 4.99 FEET; THENCE S00°11'23"E 236.50 FEET TO THE NORTHERLY RIGHT OF WAY LINE OF 500 SOUTH STREET; THENCE S89°44'04"W ALONG SAID NORTHERLY RIGHT OF WAY LINE, 453.42 FEET TO THE EASTERLY RIGHT OF WAY LINE OF 400 EAST STREET; THENCE N00°11'23"W ALONG SAID EASTERLY RIGHT OF WAY LINE, 891.30 FEET TO THE POINT OF BEGINNING.

BEING DAVIS COUNTY SERIALS 04-069-0100, 04-069-0003, 04-069-0001, 04-003-0028, 04-003-0027, 04-003-0029, 04-003-0134, 04-069-0005, 04-069-0101, 04-069-0095, 04003-0026, and 04-144-0006

THIS PAGE IS BEING ATTACHED TO AND MADE A PART OF THAT CERTAIN SPECIAL WARRANTY DEED THAT WAS RECORDED IN DAVIS COUNTY AS ENTRY #3254762 BOOK 7520 PAGE 2148-2149 AND IS BEING RE-RECORDED TO CORRECT THE LEGAL DESCRIPTION.

SIGNED AND DATED THIS 1ST DAY OF JULY, 2020

BOUNTIFUL RETREAT, A UTAH NONPROFIT CORPORATION  
ALSO KNOWN AS BOUNTIFUL RETREAT, INC.


Ronald Scott Anderson  
BY:RONALD SCOTT ANDERSON, MEMBER OF THE BOARD

ACKNOWLEDGMENT

STATE OF UTAH                    )  
  (ss.  
COUNTY OF DAVIS            )

On JULY 1, 2020, personally appeared before me **RONALD SCOTT ANDERSON, MEMBER OF THE BOARD**, whose identity(ies) is/are personally known to me, or proven on the basis of satisfactory evidence, and who by me duly sworn/affirmed, did say that he/she/they is/are acting in the capacity referenced above for **BOUNTIFUL RETREAT, A UTAH NONPROFIT CORPORATION ALSO KNOWN AS BOUNTIFUL RETREAT, INC.** and that said document was signed by them in behalf of said Corporation by Authority of its By-Laws (or a Resolution of its Board of Directors), and said individual(s) acknowledged to me that the said Corporation executed the same.

Delgadita Swanson  
NOTARY PUBLIC



My Commission Expires: 2/26/2024  
Residing at: Kayville, UT

EXHIBIT "A"

PARCEL A

PART OF THE NORTHWEST QUARTER OF SECTION 29 AND THE SOUTHWEST QUARTER OF SECTION 20, TOWNSHIP 2 NORTH, RANGE 1 EAST, SALT LAKE BASE AND MERIDIAN, U.S. SURVEY, DESCRIBED AS FOLLOWS:

BEGINNING AT A POINT ON THE EASTERLY RIGHT OF WAY LINE OF 400 EAST STREET, SAID POINT BEING  $S00^{\circ}11'23''E$  184.96 FEET AND  $N89^{\circ}48'37''E$  33.00 FEET FROM A FOUND CENTERLINE MONUMENT IN THE INTERSECTION OF 200 SOUTH AND 400 EAST (SAID CENTERLINE MONUMENT BEING  $N00^{\circ}11'23''W$  1109.30 FEET FROM A FOUND CENTERLINE MONUMENT IN THE INTERSECTION OF 500 SOUTH 400 EAST), SAID POINT ALSO BEING NORTH 408.16 FEET AND EAST 99.61 FEET FROM THE CALCULATED POSITION OF THE NORTHWEST CORNER OF SECTION 29, TOWNSHIP 2 NORTH, RANGE 1 EAST, WHICH IS NOT IN PLACE; THENCE  $N89^{\circ}48'37''E$  133.49 FEET; THENCE  $S00^{\circ}11'23''E$  6.31 FEET TO AN EXISTING FENCE CORNER; THENCE  $N89^{\circ}50'21''E$  ALONG AN EXISTING FENCE, 114.00 FEET TO AN EXISTING FENCE CORNER; THENCE  $S00^{\circ}11'23''E$  ALONG AN EXISTING FENCE, 260.74 FEET TO THE SOUTHERLY LINE OF LOT 1 OF LAKEVIEW LIFE CENTER; THENCE ALONG SAID SOUTHERLY LINE THE FOLLOWING ELEVEN COURSES: (1)  $S46^{\circ}12'52''E$  3.90 FEET; (2)  $S42^{\circ}54'19''E$  19.87 FEET; (3)  $S53^{\circ}31'08''E$  8.44 FEET; (4)  $S49^{\circ}42'06''E$  17.47 FEET; (5)  $S54^{\circ}33'54''E$  17.75 FEET; (6)  $S52^{\circ}06'30''E$  56.36 FEET; (7)  $N41^{\circ}21'24''E$  5.05 FEET; (8)  $S55^{\circ}45'02''E$  15.77 FEET; (9) ALONG A NON-TANGENT CURVE TURNING TO THE RIGHT WITH A RADIUS OF 66.60 FEET, AN ARC LENGTH OF 37.50 FEET, A DELTA ANGLE OF  $32^{\circ}15'51''$ , A CHORD BEARING OF  $S42^{\circ}17'56''E$ , AND A CHORD LENGTH OF 37.01 FEET; (10)  $S20^{\circ}19'52''E$  4.38 FEET; AND (11)  $S14^{\circ}43'22''E$  0.75 FEET; THENCE  $S20^{\circ}19'46''E$  23.83 FEET; THENCE  $S14^{\circ}30'00''E$  79.17 FEET; THENCE  $S06^{\circ}15'00''E$  28.99 FEET; THENCE ALONG A TANGENT CURVE TURNING TO THE LEFT WITH A RADIUS OF 330.00 FEET, AN ARC LENGTH OF 82.07 FEET, A DELTA ANGLE OF  $14^{\circ}15'00''$ , A CHORD BEARING OF  $S13^{\circ}22'30''E$ , AND A CHORD LENGTH OF 81.86 FEET; THENCE  $S20^{\circ}30'12''E$  53.05 FEET; THENCE  $S20^{\circ}29'16''E$  14.38 FEET; THENCE  $S89^{\circ}44'04''W$  4.99 FEET; THENCE  $S00^{\circ}11'23''E$  236.50 FEET TO THE NORTHERLY RIGHT OF WAY LINE OF 500 SOUTH STREET; THENCE  $S89^{\circ}44'04''W$  ALONG SAID NORTHERLY RIGHT OF WAY LINE, 453.42 FEET TO THE EASTERLY RIGHT OF WAY LINE OF 400 EAST STREET; THENCE  $N00^{\circ}11'23''W$  ALONG SAID EASTERLY RIGHT OF WAY LINE, 891.30 FEET TO THE POINT OF BEGINNING.

BEING DAVIS COUNTY SERIALS 04-069-0100, 04-069-0003, 04-069-0001, 04-003-0028, 04-003-0027, 04-003-0029, 04-003-0134, 04-069-0005, 04-069-0101, 04-069-0095, 04003-0026, and 04-144-0006

AS PREPARED IN SURVEY DATED MARCH 3, 2020 BY REEVE & ASSOCIATES INC, TREVOR J. HATCH  
P.L.S. 9031945

SITUATE IN DAVIS COUNTY, STATE OF UTAH.