
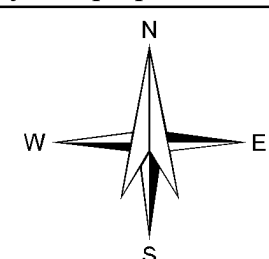


This map is provided solely for the purpose of assisting in locating the property and Cottonwood Title Insurance Agency, Inc. assumes no liability for variation, if any, with any actual survey.

As of 04/26/2021, the SLCO Recorder's office will begin a full transition to electronically-generated Tax Plats. For parcel information regarding historic parcels, prior Tax Plats may need cross-referenced. This Tax Plat is not intended to represent actual physical properties. In order to establish exact physical boundaries, a survey of the property may be necessary. Parcel numbers are for taxation reference purposes only and are subject to change.

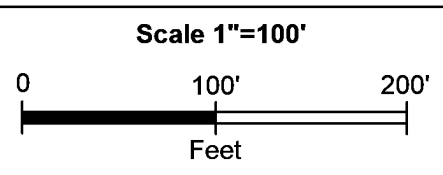


Prepared and published by
 Salt Lake County Recorder
 Rashelle Hobbs
 2001 S. State Street #N1-600
 Salt Lake City, Utah 84190
 385-468-8145
 recorder.slco.org



E 1/2 SE 1/4 Sec 22 T4S R1W
SALT LAKE COUNTY, UTAH

3/25/2024



33-22-42

T4S	6	7	8	9	10	11	12	13	14	15	16	17	18	19	20	21	22
T3S	13	14	15	16	17	18	19	20	21	22	23	24	25	26	27	28	29
T2S	20	21	22	23	24	25	26	27	28	29	30	31	32	33	34	35	36
T1S	27	28	29	30	31	32	33	34	35	36	37	38	39	40	41	42	43

Arca Section Page