

File No.: 181596
When Recorded Mail To:
Syracuse Property Holdings, LLC, a Utah
Limited Liability Company
1178 West Legacy Crossing Blvd., Suite 100
Centerville, Utah 84014

WARRANTY DEED

L.E. Briggs & Sons, a Utah Limited Partnership,
grantor,

hereby CONVEY(S) AND WARRANT(S) to

Syracuse Property Holdings, LLC, a Utah Limited Liability Company,
grantee,

for the sum of Ten Dollars (\$10.00) and other good and valuable consideration, the following tract of land
in **Davis County, Utah:**

SEE EXHIBIT "A" ATTACHED HERETO

Serial Number: 12-079-0154


Subject to easements, restrictions and rights of way of record.

The partner/s who sign this deed hereby certify that this deed and the transfer represented thereby
was duly authorized under the terms of the partnership agreement and in accordance with the operating
agreement created by said partnership and is the general partner of the same.

In witness whereof, the Grantor has caused its name and seal to be affixed to this deed on **May 11, 2021**

Signed in the presence of:

**L.E. BRIGGS & SONS, A UTAH LIMITED
PARTNERSHIP
BY IT'S GENERAL PARTNER, MERIDIAN
ENTERPRISES
AND INVESTMENTS, INC., AN ARIZONA
CORPORATION**




Dean D. Briggs
President

State of **Utah**

County of ~~Davis~~
My 12 Weber

On the ~~4th~~ *12* day of **May, 2021**, personally appeared before me, **L.E. Briggs & Sons, a Utah Limited Partnership, by it's General Partner, Meridian Enterprises and Investments, Inc., by Dean D. Briggs, President** and that he executed the above and foregoing instrument and that said instrument was signed in behalf of said Partnership by authority of the Articles of said Partnership, and said **Dean D. Briggs**, duly acknowledged to me that said Partnership executed the same.



Notary Public




EXHIBIT "A"
LEGAL DESCRIPTION

BEGINNING 787.06 FEET EAST AND SOUTH 55.00 FEET AND SOUTH 89°56'50" EAST 384.56 FEET FROM THE NORTHWEST CORNER OF SECTION 14, TOWNSHIP 4 NORTH, RANGE 2 WEST, SALT LAKE BASE & MERIDIAN: THENCE EAST 1.87 FEET; THENCE SOUTH 600.07 FEET; THENCE NORTH 89°59'50" WEST 1.49 FEET TO THE SOUTHEAST CORNER OF LOT 2, BRIGGS & SONS SUBDIVISION; THENCE NORTH 599.43 FEET ALONG SAID SUBDIVISION TO BEGINNING.