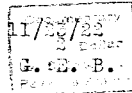


quarter of the said Section 31, and running thence North 5.10 chains; thence South 47° 00' West 14.78 chains; thence East 6.08 chains; thence North 44° 00' East 6.78 chains to the point of beginning, containing 4.28 acres, more or less.

Also beginning at a point 5.57 chains West from the Northeast corner of Lot 5, in Section 6, Township 3 North, Range 1 West, Salt Lake Meridian, and running thence West 6.09 chains; thence South 47° 57' West 9.62 chains; thence South 35° 12' East 4.61 chains; thence North 48° 38' East 14.77 chains to the point of beginning, and containing 5.55 acres, more or less.

WITNESS, the hands of said grantors, this twenty-third day of November, A.D. 1922.

Signed in the presence of: G. E. Briggs.  
M. P. Scoffield. Cora B. Briggs.



State of Utah |  
County of Davis | ss

On the 25 day of November, A.D. 1922 personally appeared before me G. E. Briggs and Cora B. Briggs, his wife, the signers of the within instrument, who duly acknowledged to me that they executed the same.

My commission expires: Sept. 29, 1925. Lucius Laudie, Notary Public.



Residence: Layton, Utah.

Recorded November 28th, 1922 at 12:45 P.M. Abstracted 3/20 4/61

Lucas Brown County Recorder.

1-F/83

No. 34003 WARRANTY DEED.

A. B. Sawyer Jr. a single man, grantor of Salt Lake City, County of Salt Lake, State of Utah, hereby CONVEYS AND WARRANTS to D. M. Hunter grantee of Davis County, Utah for the sum of FOUR THOUSAND ONE HUNDRED and no/100 Dollars, the following described tract of land in Davis County, State of Utah, to-wit:

Commencing 179 and 15/21 rods South from the Northeast corner of Section 34, Township 3 North, Range 1 West, Salt Lake Meridian, thence South 44 rods; thence West through Sections 34 and 33 to the East bank of the Jordan River; thence Northerly along the East bank of the Jordan River to a point 179 and 15/21 rods South of the North line of Section 33, Township and Range aforesaid; thence East to the place of beginning, containing 154 acres, more or less.

This conveyance is made subject to the easements thereon in favor of the Utah Power Company and the Utah Power and Light Company.


This conveyance is also made subject to the general property taxes for the year 1922, the lien of all Drainage District Bonds, all drainage charges and redemption taxes and any special assessment or tax that has, may now or hereafter be levied against said premises.

WITNESS, the hand of said grantor this 27 day of November, A.D. 1922.

Witness: A. B. Sawyer Jr. (Seal)

Clara Holmes.

State of Utah |  
County of Salt Lake | ss



On the 27 day of November, A.D. 1922

a single man, the signer of the above instrument, who duly acknowledged to me that he executed the same.

My commission expires:

Nov. 18, 1924.



L. E. Peuschell,

Notary Public.

Residing, Salt Lake City, Utah.

Recorded November 29th, 1922 at 10:05 A.M.

Abstracted 249-50

Hulda L. Brown County Recorder.

No. 34016

WARRANTY DEED.

Henry F. Schulthies and Lydia A. Schulthies, Husband and wife, grantors of Woods Cross County of Davis, State of Utah, hereby CONVEY AND WARRANT to David E. Howard and Anasa R. Howard, grantees of the same place, for the sum of Five Dollars, the following described tract of land in Davis County, State of Utah:

The South half of the following property:

Commencing at a point 9.79 chains North from the Southwest corner of the Northwest quarter of Section 26, Township 2 North, of Range 1 West, Salt Lake Meridian, United States Survey, and running thence East 19.46 chains; thence in a Northwesterly direction 10.27 chains; thence West 18.51 chains; thence South 10.27 chains to the place of commencement, being Block numbered 8, and containing 19.49 acres, more or less, as platted in the plat of Joseph Howard's Survey on file in the office of the Surveyor in and for Davis County, said survey comprises the North West quarter of the said aforesaid section 26. The land hereby conveyed containing 9.745 acres, more or less.

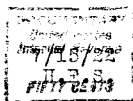
WITNESS, the hands of said grantors, this 15th day of July, A.D. 1922.

Signed in the presence of:

Henry F. Schulthies.

Hulda L. Brown.

Lydia A. Schulthies.



State of Utah |  
County of Davis | ss

On the 15th day of July, A.D. 1922 personally appeared before me Henry F. Schulthies and Lydia A. Schulthies, Husband and wife, the signers of the within instrument, who duly acknowledged to me that they executed the same.

My commission expires at

expiration of term of office.



Hulda L. Brown,

County Recorder address, Farmington, Utah.

Recorded November 29th, 1922 at 2:20 P. M.

Abstracted 5/45.

Hulda L. Brown County Recorder.

No. 34020

WARRANTY DEED.

Charles Albrecht and May Louise Albrecht, his wife, Lawrence Putnam and Pearl Putnam, his wife, Peter Putnam and Olivette Putnam, his wife, S. C. Putnam and Maria Putnam his wife, grantors of Salt Lake County, State of Utah, hereby convey and warrant to A. H. Vogeler, grantee, of the same place for the sum of Ten & no/100 Dollars, the following described tract of land in Davis County, State of Utah:

Beginning at a point 1 1/2 rods South of the Northeast corner of the Northeast quarter