


my commission expires



W. H. Stout
Notary Public.

Recorded at Request Of S. H. Stewart Oct-11-1915. at 11:52 a.m. in Book "8-V" of Deeds. Pages 598-9
Abstracted in "19-11" Page 84 Lines 9+10. Recording Fee Paid \$1.³⁰ (Signed)
Geo. H. Schaub, Recorder Salt Lake County, Utah. By W. M. Swan, Deputy.

P.S. 1915

#349291.

Right Of Way Easement

Brigham Young Cemetery Association, a corporation, principal place of business, Salt Lake City, Salt Lake County, State of Utah, Grantor, for Two Hundred and Fifty (\$250.00) Dollars, paid by Utah Light and Traction Company, a Utah Corporation, Grantee, receipt of which is hereby acknowledged, hereby grants, bargains, sells and conveys to said Utah Light and Traction Company, Grantee, its successors and assigns, an easement and right of way, and the right, privilege ^{and authority} to construct, erect, operate and maintain a line or lines for the purpose of transmitting electric or other power, and telegraph and telephone lines, in, upon, along, over, through, across a piece of land fifty (50) ft. in width, situated in the County of Salt Lake and State of Utah, and more particularly described as follows, to-wit:

A right of way 50 ft. wide, being 25 ft. on either side of a line described as follows:

Beginning at a point which is 1320 ft. West, and 825.9 ft. South of the N.E. corner of Sec. 2, T. 1 S., R. 1 W., S. L. R. & M.; running thence North 77° 19' East 89 ft. to a tower as now located; thence North 80° 11' East 357 ft., more or less to the Eastern boundary of the Grantor's land.

Together with the rights to Grantee, its successors and assigns, to place, erect, relocate, inspect and operate thereon the said tower and necessary cross-arms and fixtures, and to place and maintain such other appurtenances, useful or necessary to operate said line or lines, and string wires and cables from time to time, across, through or over the above described premises; (However, as to the number of towers and poles to be placed upon said land hereunder, it is understood and agreed that no tower or pole shall be placed upon said land under this easement for the above consideration except such as shall be located substantially at the point where the present tower is located as above described); also the right and privilege to cut and remove from said premises, and on either side thereof, any timber, trees, or overhanging branches, or other obstructions, which do or may endanger the safety or interfere with the use of said poles or towers or fixtures or wires thereto attached, and the right of ingress and egress, to and over the above described premises for the purpose of repairing, renewing and inspecting said tower, fixtures, wires and appurtenances, and for doing anything necessary, useful or convenient for the enjoyment of the easement herein granted; also the privilege of removing at any time any or all of said improvements upon, over, or in said lands.

Together with the rights, easements, privileges and appurtenances which may be required for the full enjoyment of the right herein granted.

To Have And To Hold the same unto the said Grantee, its successors and assigns forever

And the said Grantors do for itself, its successors and assigns, covenant with said Grantee, its successors and assigns, the said Grantee is lawfully seized in fee simple of said premises and have a good right to sell and convey the rights herein granted, and the same are free from all mortgages, incumbrances or liens.

In Witness Whereof, the Grantor has caused this instrument to be executed and its corporate seal to be hereunto affixed this 23rd day of September, A.D., 1915:

Attest:

Spencer Clawson Secretary.



Brigham Young Cemetery Association.
By H. S. Young President.

Signed in the presence of Oscar W. Moyle
State of Utah, } ss.
County of Salt Lake. }

On the 23rd day of September, A.D., 1915; personally appeared before me, Hyrum S. Young, and Spencer Clawson, who being by me first duly sworn did say, that they are the President and Secretary, respectively, of Brigham Young Cemetery Association, the Grantor named in the foregoing instrument; that said instrument was signed by them in behalf of said corporation by authority of a resolution of its Board of Directors, and said Hyrum S. Young and Spencer Clawson duly acknowledged to me that said corporation executed the same.

Commission expires Oct 12 7 1915



Oscar W. Moxie
Notary Public

Approved as to
Form & Execution
By 9-27-15

Recorded At Request Of Utah Power & Light Co. Oct. 15-1915. at 11:13 A.M. in
Book "8-V" of Deeds, Pages 599-600. Abstracted in "D-13" Page 4 Line 19 Recording Fee Paid \$1.00 (Signed)
Geo. H. Schaub Recorder, Salt Lake County, Utah. By Thomas Alston, Deputy.

#349320.

Warranty Deed.

National Real Estate & Investment Company grantor of Salt Lake City, County of Salt Lake, State
of Utah, hereby conveys and warrants to Alfred Johnson grantee of Remmeret, Wyoming, for the sum of
Eighteen Hundred Fifty-six and 10/100 (\$1,856.10) Dollars, the following described tract of land in Salt
Lake County, State of Utah:

Lots Nos. Twenty-two (22) Twenty-three (23) Twenty-four (24) Twenty-five (25) Twenty-six (26)
Twenty-seven (27) and Twenty-eight (28) in Block No. Eighteen (18), Clermont subdivision.

Witness, the hands of said grantor, this Eleventh day of October, A.D. 1915.

Signed in the Presence of
Detta Caffrey




National Real Estate & Investment Co.
H. F. Atkin Manager

COUNTY CLERK SALT LAKE COUNTY SERIES OF 1914 8-25-15 TWENTY-FIVE CENTS	COUNTY CLERK SALT LAKE COUNTY SERIES OF 1914 10-26-15 TWENTY-FIVE CENTS	COUNTY CLERK SALT LAKE COUNTY SERIES OF 1914 10-26-15 TWENTY-FIVE CENTS	COUNTY CLERK SALT LAKE COUNTY SERIES OF 1914 10-26-15 TWENTY-FIVE CENTS	COUNTY CLERK SALT LAKE COUNTY SERIES OF 1914 10-26-15 TWENTY-FIVE CENTS	COUNTY CLERK SALT LAKE COUNTY SERIES OF 1914 10-26-15 TWENTY-FIVE CENTS	COUNTY CLERK SALT LAKE COUNTY SERIES OF 1914 10-26-15 TWENTY-FIVE CENTS	COUNTY CLERK SALT LAKE COUNTY SERIES OF 1914 10-26-15 TWENTY-FIVE CENTS
--	---	---	---	---	---	---	---

State of Utah,
County of Salt Lake

ss. On the Eleventh day of October A.D. 1915 personally appeared before me H. F. Atkin, who being by me duly sworn, did say that he is the Manager of the National Real Estate & Investment Company, that said instrument was signed in behalf of the said corporation by authority of a resolution of its Board of Directors, and the said H. F. Atkin acknowledged to me that the said corporation executed the same.

My commission expires December 5th, 1917.



Detta Caffrey
Notary Public.

Recorded At Request Of Alfred Johnson. Oct 15-1915. at 4:35 P.M. in Book "8-V" of Deeds, Page 600. Abstracted in "D-8" Page 98 Line 6. Recording Fee Paid \$1.00 (Signed) Geo. H. Schaub Recorder, Salt Lake County, Utah. By H. M. Swan, Deputy.

#349310.

Quit-claim Deed

F. S. Anderson and Agnes Anderson (wife) grantors of Salt Lake County State of Utah, hereby Quit-claim to Addison Bain grantee of the same place for the sum of One & no/100 Dollars the following described tract of land in Salt Lake County State of Utah.

All of Lots Eighteen and Nineteen Block Three Perkins Addition to Salt Lake City, Utah. Subject to a mortgage recorded in Book "7-D" page 62.

Witness, the hands of said grantors, this 23rd day of February, A.D. one thousand nine hundred and twelve.


Signed in Presence of
Graham Lawrence

F. S. Anderson
Agnes Anderson

State of Utah,
County of Salt Lake,

ss. On the 23rd day of February nineteen hundred twelve personally appeared before me F. S. Anderson and Agnes Anderson his wife the signers of the above instrument, who duly acknowledged to me that they executed the same.

My commission expires May 31st 1915



Graham Lawrence
Notary Public.

Recorded At Request Of Tracy Loan & Trust Company Oct 15-1915. at 2:56 P.M. in Book "8-V" of Deeds Page 600. Abstracted in "D-12" Page 115 Line 3 Recording Fee Paid 70¢ (Signed) Geo. H. Schaub Recorder, Salt Lake County Utah By H. M. Swan, Deputy.