

When Recorded mail to:  
Roy Peterman  
President Upper East Union Irrigation Company  
BYU Grounds Department  
PO Box 28109  
PPGO  
Provo, UT 84604

and

Robb Jeffs  
East River Bottom Water Company  
90 N 100 East  
Provo, UT 84606 - 3108

ENT 36696:2006 PG 1 of 41  
RANDALL A. COVINGTON  
UTAH COUNTY RECORDER  
2006 Mar 28 1:42 pm FEE 101.00 BY VM  
RECORDED FOR ADDRESS, DANIELLE

### NOTICE OF CANAL EASEMENT

Notice is hereby given to all adjacent and/or abutting property and all other interested persons that the Upper East Union Irrigation Company and the East River Bottom Water Company are the owners of prescriptive easements established through approximately 100 years of open, notorious and adverse use for the construction, reconstruction, operation, repair and replacement of irrigation canals. These easements, as described below, evidence the centerline of the easements of both the Upper East Union and the East River Bottom canals. Both canals have recently been placed in an underground pipeline which was laid within approximately ten (10) feet on either side the centerline of each respective canal except in the following areas:

- Where the pipeline was moved parallel with the UDOT right-of-way and a ten (10) easement now exists across the following properties:
  - Utah County Serial Numbers, 494450002, 200270170, 170630004, and 170630045 along University Avenue between 5400 North and 3900 North.
- Across property owned by Provo City as part of the 4800 North Connector Road project.
- A 16ft wide easement across the Tucker and Norris properties as described in the attached exhibits and incorporated by reference herein.
- Easements granted in the Country Club Villa, Foothill Park, and Cinnamon Ridge Subdivisions as recorded with Utah County.
- A 20 foot easement granted to East River Bottom Water Company across property owned by Brigham Young University along the G-Line as described in the attached exhibits and incorporated by reference herein.
- A 15 foot easement granted to East River Bottom Water Company across Lot 24 of the Stone Gate Subdivision in Provo as described in the attached exhibits and incorporated by reference herein.

All affected property owners and other interested persons are on notice of the existence of the following described prescriptive easement and the irrigation water pipeline that is buried within it. Interested parties must contact either the Upper East Union Irrigation Company or the East River Bottom Water Company for more specific information regarding the easement and for permission to encroach upon the easement before performing any work within twenty (20) feet of the described easement. Any unauthorized permanent improvement constructed within or other unauthorized encroachment upon the following described easement may be removed by Upper East Union Irrigation Company or the East River Bottom Water Company at the expense of the encroaching property owner.

**CENTERLINE EASEMENT DESCRIPTION**

A strip of land twenty (20) feet wide, except where previously noted, the centerline of which is described following:

Beginning at a point located in Section 7, Township 6 South, Range 3 East, SLB&M; from which the Southwest quarter corner of said Section 7 bears North 48° 13' 29" East 1,169.19 feet; thence the following courses;

Begin Point	Bearing	Distance	End Point
101	thence South 74° 8' 17" West	83.52 feet	102
102	thence South 4° 14' 32" West	95.28 feet	103
103	thence South 11° 57' 59" West	99.17 feet	104
104	thence South 2° 34' 58" East	86.97 feet	105
105	thence South 3° 58' 45" East	88.49 feet	106
106	thence South 1° 41' 46" East	91.49 feet	107
107	thence South 4° 50' 35" West	87.36 feet	108
108	thence South 16° 13' 30" West	88.63 feet	109
109	thence South 7° 5' 11" West	89.52 feet	110
110	thence South 8° 24' 26" West	99.5 feet	111
111	thence South 9° 24' 34" East	35.45 feet	112
112	thence South 6° 54' 51" East	92.99 feet	113
113	thence South 2° 14' 30" West	6.75 feet	114
114	thence South 2° 43' 43" East	28.67 feet	115
115	thence South 89° 43' 33" West	4.18 feet	116
116	thence South 73° 50' 23" West	3.92 feet	117
117	thence South 38° 36' 52" West	29.01 feet	118
118	thence South 40° 0' 19" West	38.33 feet	119
119	thence South 44° 24' 57" West	44.88 feet	120
120	thence South 8° 52' 10" West	3.32 feet	121
121	thence South 3° 30' 5" West	20.47 feet	122
122	thence South 0° 14' 48" West	8.13 feet	123
123	thence South 1° 8' 1" West	40.74 feet	124
124	thence South 6° 2' 37" West	15.74 feet	125
to the Point of Beginning of a mainline lateral in the system referred to as 'B-LINE' and further described below, said point of beginning being South 58° 32' 48" East 762.85 feet from the Southwest corner of Section 7, T6S R3E, SLB&M			
125	thence South 6° 2' 37" West	51.88 feet	126
126	thence South 9° 38' 18" West	54.6 feet	127

127	thence South 10° 29' 27" West	66.95 feet	128
128	thence South 10° 48' 21" West	58.95 feet	129
129	thence South 7° 45' 45" West	61.41 feet	130
130	thence South 7° 56' 28" West	66.31 feet	131
131	thence South 10° 14' 54" West	49.68 feet	132
132	thence South 10° 16' 25" West	33.66 feet	133
133	thence South 10° 55' 25" West	36.17 feet	134
134	thence South 8° 59' 22" West	45.58 feet	135
135	thence South 9° 57' 41" West	33.73 feet	136
136	thence South 9° 6' 43" West	58.2 feet	137
137	thence South 8° 43' 41" West	22.86 feet	138
138	thence South 10° 20' 56" West	84.94 feet	139
139	thence South 9° 19' 55" West	54.24 feet	140
140	thence South 9° 37' 5" West	48.74 feet	141
141	thence South 9° 55' 35" West	40.48 feet	142
142	thence South 8° 37' 3" West	20.3 feet	143
143	thence South 0° 18' 54" West	15.1 feet	144
144	thence South 34° 59' 41" West	6.63 feet	145
145	thence South 9° 33' 21" West	48.82 feet	146
146	thence South 9° 33' 8" West	66.48 feet	147
147	thence South 9° 17' 47" West	57.81 feet	148
148	thence South 9° 33' 43" West	73.33 feet	149
149	thence South 9° 50' 30" West	73.08 feet	150
150	thence South 9° 59' 15" West	58.77 feet	151
151	thence South 9° 59' 20" West	93.21 feet	152
152	thence South 8° 51' 1" West	32.47 feet	153
153	thence South 11° 26' 7" West	33.52 feet	154
154	thence South 7° 56' 42" West	36.49 feet	155
155	thence South 9° 36' 32" West	338.03 feet	156
156	thence South 9° 56' 52" West	89.09 feet	157
157	thence South 9° 50' 56" West	55.98 feet	158
158	thence South 9° 37' 48" West	79.23 feet	159
159	thence South 9° 8' 50" West	46.03 feet	160
160	thence South 9° 40' 39" West	54.53 feet	161
161	thence South 9° 0' 19" West	58.88 feet	162
162	thence South 9° 39' 18" West	91.58 feet	163
163	thence South 10° 45' 34" West	117.81 feet	164
164	thence South 9° 47' 20" West	107.65 feet	165
165	thence South 10° 28' 1" West	109.32 feet	166
166	thence South 8° 48' 5" West	108.08 feet	167
167	thence South 9° 51' 7" West	111.41 feet	168
168	thence South 8° 45' 43" West	80.1 feet	169
169	thence South 11° 35' 34" West	105.83 feet	170
170	thence South 9° 52' 51" West	114.08 feet	171
171	thence South 10° 10' 24" West	117.13 feet	172
172	thence South 9° 26' 1" West	110.35 feet	173
173	thence South 9° 35' 16" West	116.25 feet	174
174	thence South 10° 57' 0" West	116.47 feet	175
175	thence South 7° 56' 43" West	144.6 feet	176

176	thence South 8 <sup>o</sup> 15' 21" West	179.41 feet	177
to the Point of Beginning of a mainline lateral in the system referred to as 'C-LINE' and further described below, said point of beginning being North 13 <sup>o</sup> 41' 53" West 1093.60 feet from the Southwest corner of Section 18, T6S R3E, SLB&M			
177	thence South 10 <sup>o</sup> 56' 12" West	57.12 feet	178
178	thence South 9 <sup>o</sup> 6' 2" West	167.93 feet	179
179	thence South 5 <sup>o</sup> 42' 23" West	87.2 feet	180
180	thence South 9 <sup>o</sup> 48' 34" West	123 feet	181
181	thence South 4 <sup>o</sup> 19' 24" West	112.64 feet	182
182	thence South 5 <sup>o</sup> 7' 20" West	105.25 feet	183
183	thence South 1 <sup>o</sup> 18' 5" West	64.81 feet	184
184	thence South 6 <sup>o</sup> 57' 31" West	132.84 feet	185
185	thence South 3 <sup>o</sup> 34' 6" West	215.61 feet	186
186	thence South 4 <sup>o</sup> 30' 47" West	24.39 feet	187
187	thence South 3 <sup>o</sup> 22' 15" West	66.24 feet	188
188	thence South 3 <sup>o</sup> 56' 27" West	102.64 feet	189
189	thence South 3 <sup>o</sup> 59' 1" West	86.81 feet	190
190	thence South 1 <sup>o</sup> 47' 14" West	62.81 feet	191
191	thence South 18 <sup>o</sup> 10' 14" East	22.48 feet	192
192	thence South 76 <sup>o</sup> 53' 44" East	53.34 feet	193
193	thence South 51 <sup>o</sup> 0' 19" East	17.96 feet	194
194	thence South 52 <sup>o</sup> 10' 57" East	50.5 feet	195
195	thence South 73 <sup>o</sup> 2' 45" East	31.42 feet	196
196	thence South 66 <sup>o</sup> 22' 33" East	21.66 feet	197
197	thence South 49 <sup>o</sup> 3' 20" East	48.43 feet	198
198	thence South 60 <sup>o</sup> 38' 50" East	27.37 feet	199
199	thence South 28 <sup>o</sup> 21' 44" East	66.51 feet	200
200	thence South 32 <sup>o</sup> 24' 32" East	71.13 feet	201
201	thence South 36 <sup>o</sup> 47' 16" East	12.13 feet	202
202	thence South 23 <sup>o</sup> 15' 13" East	20.51 feet	203
203	thence South 17 <sup>o</sup> 19' 51" East	18.75 feet	204
204	thence South 14 <sup>o</sup> 59' 51" East	16.73 feet	205
205	thence South 23 <sup>o</sup> 26' 51" East	4.44 feet	206
206	thence South 19 <sup>o</sup> 55' 36" East	35.81 feet	207
207	thence South 22 <sup>o</sup> 31' 51" East	36.26 feet	208
208	thence South 20 <sup>o</sup> 13' 20" East	31.91 feet	209
209	thence South 25 <sup>o</sup> 40' 56" East	61.02 feet	210
210	thence South 47 <sup>o</sup> 44' 6" East	40.07 feet	211
211	thence South 19 <sup>o</sup> 44' 32" East	17.8 feet	212
212	thence South 20 <sup>o</sup> 34' 17" East	41.02 feet	213
213	thence South 23 <sup>o</sup> 2' 28" East	37.09 feet	214
214	thence South 20 <sup>o</sup> 27' 24" East	44.57 feet	215
215	thence South 17 <sup>o</sup> 43' 16" East	39.88 feet	216
216	thence South 17 <sup>o</sup> 48' 55" East	40.56 feet	217
217	thence South 19 <sup>o</sup> 17' 49" East	31.49 feet	218
218	thence South 17 <sup>o</sup> 43' 24" East	70.87 feet	219
219	thence South 19 <sup>o</sup> 6' 41" East	28.02 feet	220
220	thence South 17 <sup>o</sup> 24' 45" East	53.33 feet	221
221	thence South 18 <sup>o</sup> 59' 16" East	40.45 feet	222

222	thence South 23 <sup>0</sup> 59' 54" East	10.74 feet	223
223	thence South 20 <sup>0</sup> 49' 14" East	14.93 feet	224
224	thence South 15 <sup>0</sup> 57' 40" East	39.45 feet	225
225	thence South 19 <sup>0</sup> 30' 9" East	53.47 feet	226
226	thence South 5 <sup>0</sup> 35' 37" East	71.52 feet	227
227	thence South 23 <sup>0</sup> 28' 54" East	5.55 feet	228
228	thence South 22 <sup>0</sup> 48' 55" East	13.54 feet	229
229	thence South 26 <sup>0</sup> 56' 13" East	49.54 feet	230
230	thence South 29 <sup>0</sup> 45' 0" East	41.64 feet	231
231	thence South 33 <sup>0</sup> 57' 35" East	47.1 feet	232
232	thence South 20 <sup>0</sup> 9' 34" East	28.74 feet	233
233	thence South 5 <sup>0</sup> 24' 29" East	25.22 feet	234
234	thence South 19 <sup>0</sup> 5' 25" West	55.18 feet	235
235	thence South 8 <sup>0</sup> 1' 9" East	53 feet	236
236	thence South 4 <sup>0</sup> 27' 49" East	23.91 feet	237
237	thence South 6 <sup>0</sup> 0' 3" East	46.57 feet	238
238	thence South 10 <sup>0</sup> 59' 39" East	15.66 feet	239
239	thence South 6 <sup>0</sup> 30' 0" East	48.29 feet	240
240	thence South 6 <sup>0</sup> 8' 11" East	11.54 feet	241
241	thence South 3 <sup>0</sup> 39' 51" East	37.79 feet	242
242	thence South 4 <sup>0</sup> 10' 53" West	69.91 feet	243
243	thence South 42 <sup>0</sup> 8' 41" East	90.01 feet	244
244	thence South 86 <sup>0</sup> 5' 4" East	174.89 feet	245
245	thence North 87 <sup>0</sup> 9' 6" East	13.54 feet	246
246	thence South 84 <sup>0</sup> 30' 27" East	37.21 feet	247
247	thence South 49 <sup>0</sup> 2' 36" East	25.72 feet	248
248	thence South 82 <sup>0</sup> 6' 20" East	18.28 feet	249
249	thence North 77 <sup>0</sup> 1' 5" East	24.91 feet	250
250	thence North 74 <sup>0</sup> 27' 39" East	67.05 feet	251
251	thence South 89 <sup>0</sup> 41' 11" East	14.44 feet	252
252	thence South 82 <sup>0</sup> 40' 37" East	33.61 feet	253
253	thence South 50 <sup>0</sup> 52' 35" East	14.01 feet	254
254	thence South 42 <sup>0</sup> 24' 6" East	15.41 feet	255
255	thence South 26 <sup>0</sup> 23' 13" East	31.49 feet	256
256	thence South 25 <sup>0</sup> 39' 18" East	36.55 feet	257
257	thence South 23 <sup>0</sup> 25' 42" East	16.17 feet	258
258	thence South 9 <sup>0</sup> 28' 41" East	24.66 feet	259
259	thence South 4 <sup>0</sup> 31' 24" West	8.22 feet	260
260	thence South 30 <sup>0</sup> 50' 46" West	12.43 feet	261
261	thence South 52 <sup>0</sup> 32' 38" West	19.49 feet	262
262	thence South 45 <sup>0</sup> 53' 55" West	10.32 feet	263
263	thence South 20 <sup>0</sup> 32' 6" West	13.62 feet	264
264	thence South 4 <sup>0</sup> 48' 38" West	28.76 feet	265
265	thence South 10 <sup>0</sup> 8' 5" West	14.47 feet	266
266	thence South 29 <sup>0</sup> 8' 3" West	21.1 feet	267
267	thence South 35 <sup>0</sup> 44' 44" West	10.58 feet	268
268	thence South 30 <sup>0</sup> 52' 6" West	19.58 feet	269
269	thence South 28 <sup>0</sup> 3' 8" West	34.82 feet	270
270	thence South 53 <sup>0</sup> 45' 56" West	40.59 feet	271

271	thence South 53 <sup>0</sup> 54' 14" West	5.21 feet	272
272	thence South 47 <sup>0</sup> 0' 19" West	18 feet	273
273	thence South 25 <sup>0</sup> 31' 36" West	12.26 feet	274
274	thence South 15 <sup>0</sup> 35' 11" West	6.86 feet	275
275	thence South 8 <sup>0</sup> 27' 50" West	9.08 feet	276
276	thence South 10 <sup>0</sup> 25' 24" East	12.55 feet	277
277	thence South 14 <sup>0</sup> 17' 55" East	4.5 feet	278
278	thence South 23 <sup>0</sup> 27' 28" East	19.05 feet	279
279	thence South 30 <sup>0</sup> 23' 31" East	20.13 feet	280
280	thence South 43 <sup>0</sup> 37' 50" East	25.74 feet	281
281	thence South 33 <sup>0</sup> 55' 47" East	22.54 feet	282
282	thence South 33 <sup>0</sup> 4' 57" East	46.33 feet	283
283	thence South 41 <sup>0</sup> 53' 35" East	15.6 feet	284
284	thence South 37 <sup>0</sup> 30' 10" East	14.78 feet	285
285	thence South 36 <sup>0</sup> 7' 12" East	53.9 feet	286
286	thence South 24 <sup>0</sup> 15' 3" East	180.6 feet	287
287	thence South 68 <sup>0</sup> 24' 29" East	16.67 feet	288
288	thence South 67 <sup>0</sup> 14' 28" East	17.42 feet	289
289	thence South 58 <sup>0</sup> 49' 3" East	15.54 feet	290
290	thence South 44 <sup>0</sup> 50' 19" East	17.32 feet	291
291	thence South 47 <sup>0</sup> 32' 49" East	40.39 feet	292
292	thence South 34 <sup>0</sup> 58' 6" East	36.37 feet	293
293	thence South 23 <sup>0</sup> 4' 57" East	30.38 feet	294
294	thence South 12 <sup>0</sup> 11' 35" East	20.82 feet	295
295	thence South 3 <sup>0</sup> 0' 55" East	21.99 feet	296
296	thence South 4 <sup>0</sup> 14' 40" West	27.71 feet	297
297	thence South 16 <sup>0</sup> 9' 24" West	21.67 feet	298
298	thence South 11 <sup>0</sup> 56' 15" West	25.48 feet	299
299	thence South 20 <sup>0</sup> 44' 40" West	24.73 feet	300
300	thence South 18 <sup>0</sup> 5' 21" West	20.89 feet	301
301	thence South 21 <sup>0</sup> 40' 19" West	26.87 feet	302
302	thence South 17 <sup>0</sup> 45' 30" West	28.92 feet	303
303	thence South 11 <sup>0</sup> 51' 44" West	30.39 feet	304
304	thence South 6 <sup>0</sup> 29' 40" West	29.28 feet	305
305	thence South 10 <sup>0</sup> 0' 57" West	31.69 feet	306
306	thence South 4 <sup>0</sup> 38' 6" West	22.95 feet	307
307	thence South 10 <sup>0</sup> 0' 14" West	50.25 feet	308
308	thence South 8 <sup>0</sup> 50' 17" West	46.7 feet	309
309	thence South 10 <sup>0</sup> 6' 20" West	53.3 feet	310
310	thence South 8 <sup>0</sup> 49' 9" West	59 feet	311
311	thence South 16 <sup>0</sup> 57' 33" West	57.94 feet	312
312	thence South 37 <sup>0</sup> 35' 28" West	35.38 feet	313
313	thence South 50 <sup>0</sup> 38' 22" West	50.1 feet	314
314	thence South 49 <sup>0</sup> 46' 47" West	66.92 feet	315
315	thence South 57 <sup>0</sup> 48' 16" West	29.53 feet	316
316	thence South 49 <sup>0</sup> 55' 20" West	34 feet	317
317	thence South 37 <sup>0</sup> 47' 8" West	30.73 feet	318
318	thence South 28 <sup>0</sup> 34' 39" West	24.33 feet	319
319	thence South 6 <sup>0</sup> 18' 50" West	27.55 feet	320

320	thence South 0° 31' 55" East	25.03 feet	321
321	thence South 7° 58' 31" East	37.82 feet	322
322	thence South 13° 13' 31" East	14.8 feet	323
323	thence South 27° 28' 50" West	11.2 feet	324
324	thence South 42° 37' 49" West	39.61 feet	325
325	thence South 38° 33' 52" West	41.67 feet	326
326	thence South 25° 1' 23" West	15.79 feet	327
327	thence South 17° 57' 59" West	29.77 feet	328
328	thence South 6° 22' 54" West	27.69 feet	329
329	thence South 3° 58' 2" East	40.98 feet	330
330	thence South 2° 31' 57" West	20.53 feet	331
331	thence South 28° 13' 44" West	27.74 feet	332
332	thence South 47° 40' 22" West	38.61 feet	333
333	thence South 51° 36' 9" West	19.03 feet	334
334	thence South 50° 3' 14" West	30.3 feet	335
335	thence South 36° 34' 44" West	28.82 feet	336
336	thence South 27° 35' 17" West	45.24 feet	337
337	thence South 24° 23' 20" West	38.27 feet	338
338	thence South 23° 13' 22" West	23.55 feet	339
339	thence South 14° 15' 54" West	31.33 feet	340
340	thence South 8° 49' 22" West	40.95 feet	341
341	thence South 0° 35' 25" West	59.9 feet	342
342	thence South 12° 57' 44" West	13.17 feet	343
343	thence South 40° 19' 13" West	91.87 feet	344
344	thence South 34° 15' 1" West	27.21 feet	345
345	thence South 18° 54' 9" West	28.68 feet	346
346	thence South 11° 16' 41" West	28.81 feet	347
347	thence South 0° 0' 0" West	21.87 feet	348
348	thence South 0° 21' 15" East	30.73 feet	349
349	thence South 13° 23' 39" East	59.55 feet	350
350	thence South 6° 36' 59" East	51.82 feet	351
351	thence South 6° 19' 19" West	27.08 feet	352
352	thence South 20° 59' 33" West	75.27 feet	353
353	thence South 26° 58' 50" West	56.57 feet	354
354	thence South 23° 26' 49" West	85.03 feet	355
355	thence South 19° 25' 32" West	28.8 feet	356
356	thence South 1° 9' 7" West	39.44 feet	357
357	thence South 18° 28' 2" East	65.73 feet	358
358	thence South 11° 50' 44" East	52.02 feet	359
359	thence South 14° 47' 6" East	22.96 feet	360
360	thence South 6° 57' 9" East	47.64 feet	361
361	thence South 4° 9' 1" West	44.82 feet	362
362	thence South 18° 6' 51" West	40.48 feet	363
363	thence South 29° 58' 45" West	43.91 feet	364
364	thence South 31° 30' 26" West	47.89 feet	365
365	thence South 33° 26' 19" West	53.47 feet	366
366	thence South 38° 19' 4" West	50.1 feet	367
367	thence South 44° 0' 20" West	45.88 feet	368
368	thence South 38° 19' 37" West	49.84 feet	369

369	thence South 39° 52' 26" West	40.2 feet	370
370	thence South 24° 15' 40" West	34.73 feet	371
371	thence South 16° 3' 56" West	46.16 feet	372
372	thence South 18° 29' 37" West	71.85 feet	373
373	thence South 31° 55' 13" West	48.65 feet	374
374	thence South 34° 50' 2" West	43.13 feet	375
375	thence South 38° 35' 57" West	61.68 feet	376
376	thence South 29° 25' 20" West	66.71 feet	377
377	thence South 16° 4' 36" West	20.13 feet	378
378	thence South 15° 36' 11" East	61.09 feet	379
379	thence South 41° 40' 27" East	83.54 feet	380
380	thence South 25° 50' 10" East	132.55 feet	381
381	thence South 7° 20' 40" East	67.5 feet	382
382	thence South 14° 26' 38" West	281.77 feet	383
383	thence South 7° 44' 18" West	9.89 feet	384
384	thence South 2° 6' 16" East	48.61 feet	385
385	thence South 10° 14' 24" East	43.03 feet	386
386	thence South 15° 30' 22" East	63.59 feet	387
387	thence South 18° 36' 42" East	35.87 feet	388
388	thence South 12° 37' 52" East	35.32 feet	389
389	thence South 0° 24' 49" West	48.2 feet	390
390	thence South 7° 32' 45" West	38.5 feet	391
391	thence South 2° 37' 26" East	28.75 feet	392
392	thence South 14° 36' 45" East	37.01 feet	393
393	thence South 0° 39' 55" West	38.92 feet	394
394	thence South 7° 17' 46" West	26.5 feet	395
395	thence South 10° 43' 37" West	32.27 feet	396
396	thence South 22° 47' 50" East	37.55 feet	397
397	thence South 10° 57' 11" East	43.36 feet	398
398	thence South 2° 53' 49" East	59.1 feet	399
399	thence South 0° 36' 34" West	20.97 feet	400
400	thence South 1° 14' 48" West	44.45 feet	401
401	thence South 15° 55' 22" West	10.13 feet	402
402	thence South 30° 35' 58" West	77.73 feet	403
403	thence South 19° 14' 9" West	7.88 feet	404
404	thence South 7° 52' 20" West	15.98 feet	405
405	thence South 7° 52' 20" West	6.97 feet	406
406	thence South 4° 48' 40" East	4.3 feet	407
407	thence South 3° 50' 23" West	228.11 feet	408
408	thence South 4° 50' 30" West	172.73 feet	409
409	thence South 45° 1' 25" West	27.21 feet	410
410	thence South 10° 10' 53" West	253.46 feet	411
411	thence South 10° 19' 47" West	25.27 feet	412

to the Point of Beginning of a mainline lateral in the system referred to as 'G-LINE' and further described below, said point of beginning being South 05° 24' 11" East 19.98 feet from the West witness corner of Section 30, T6S R3E, SLB&M

412	thence South 83° 51' 14" East	63.31 feet	413
413	thence South 86° 38' 54" East	28.6 feet	414
414	thence South 86° 52' 1" East	34.54 feet	415



415	thence South 64° 12' 22" East	4.47 feet	416
416	thence South 20° 28' 7" East	4.47 feet	417
417	thence South 1° 24' 0" West	35.94 feet	418
418	thence South 3° 22' 11" East	22.1 feet	419
419	thence South 5° 28' 49" East	133.05 feet	420
420	thence South 5° 28' 49" East	133.05 feet	421
421	thence South 8° 17' 47" East	19.65 feet	422
422	thence South 13° 55' 41" East	19.65 feet	423
423	thence South 16° 44' 38" East	69.03 feet	424
424	thence South 53° 56' 30" East	13.32 feet	425
425	thence South 67° 39' 4" East	13.72 feet	426
426	thence South 72° 25' 21" East	26.89 feet	427
427	thence South 46° 48' 49" East	68.36 feet	428
428	thence South 51° 11' 0" East	10.38 feet	429
429	thence South 10° 9' 0" West	19.95 feet	430
430	thence South 0° 46' 37" East	62.4 feet	431
431	thence South 0° 40' 32" East	22.9 feet	432
432	thence South 6° 50' 17" East	42.04 feet	433
433	thence South 5° 19' 14" East	21.07 feet	434
434	thence South 12° 36' 30" East	21.53 feet	435
435	thence South 8° 59' 12" East	40.11 feet	436
436	thence South 9° 15' 47" East	32.12 feet	437
437	thence South 8° 24' 15" East	62.1 feet	438
438	thence South 4° 37' 39" East	33.79 feet	439
439	thence South 6° 1' 6" West	41.45 feet	440
440	thence South 2° 19' 0" West	68.68 feet	441
441	thence South 11° 47' 0" West	34.85 feet	442
442	thence South 8° 43' 59" West	43.48 feet	443
443	thence South 7° 52' 53" West	48.88 feet	444
444	thence South 7° 59' 55" West	28.06 feet	445
445	thence South 21° 6' 20" West	22.08 feet	446
446	thence South 28° 0' 19" West	33.97 feet	447
447	thence South 4° 34' 25" West	32.63 feet	448
448	thence South 3° 52' 59" East	31.37 feet	449
449	thence South 3° 18' 49" East	44.19 feet	450
450	thence South 2° 12' 2" East	41.65 feet	451
451	thence South 2° 0' 22" East	42.79 feet	452
452	thence South 4° 24' 27" East	53.08 feet	453
453	thence South 6° 37' 6" East	55.3 feet	454
454	thence South 3° 38' 49" East	45.86 feet	455
455	thence South 4° 38' 33" East	42.03 feet	456
456	thence South 9° 51' 4" East	38.07 feet	457
457	thence South 3° 7' 37" East	44.22 feet	458
458	thence South 0° 27' 12" West	259.59 feet	459
459	thence South 6° 53' 40" West	16.79 feet	460
460	thence South 6° 52' 17" East	3.34 feet	461
461	thence South 0° 25' 31" West	53.88 feet	462
462	thence South 0° 10' 34" West	65.04 feet	463
463	thence South 10° 39' 4" East	16.05 feet	464

464	thence South 1° 8' 54" East	43.06 feet	465
465	thence South 2° 51' 6" West	22.96 feet	466
466	thence South 10° 20' 20" East	10.82 feet	467
467	thence South 26° 51' 13" East	10.92 feet	468
468	thence South 46° 27' 50" East	9.85 feet	469
469	thence South 77° 13' 16" East	32.58 feet	470
470	thence South 84° 26' 51" East	19.37 feet	471
471	thence South 58° 45' 23" East	7.3 feet	472
472	thence South 38° 27' 11" East	63.41 feet	473
473	thence South 25° 37' 31" East	24.29 feet	474
474	thence South 14° 41' 38" East	18.3 feet	475
475	thence South 4° 32' 26" East	28.83 feet	476
476	thence South 7° 25' 39" East	22.02 feet	477
477	thence South 11° 45' 46" East	24.17 feet	478
478	thence South 14° 29' 26" East	5.42 feet	479
479	thence South 20° 16' 32" East	48.34 feet	480
480	thence South 14° 26' 27" East	44.84 feet	481
481	thence South 16° 44' 48" East	45.73 feet	482
482	thence South 22° 5' 48" East	33.14 feet	483
483	thence South 21° 8' 54" East	12.14 feet	484
484	thence South 22° 57' 19" East	35.59 feet	485
485	thence South 5° 3' 8" East	22.89 feet	486
486	thence South 36° 6' 42" West	63.6 feet	487
487	thence South 7° 30' 24" West	54.16 feet	488
488	thence South 0° 25' 27" East	24.04 feet	489
489	thence South 5° 39' 40" East	19.77 feet	490
490	thence South 5° 12' 36" West	13.44 feet	491
491	thence South 45° 25' 1" West	13.6 feet	492
492	thence South 89° 54' 25" West	17.26 feet	493
493	thence South 88° 10' 22" West	21.51 feet	494
494	thence South 73° 22' 58" West	20.37 feet	495
495	thence South 60° 11' 49" West	23.73 feet	496
496	thence South 40° 14' 44" West	18.67 feet	497
497	thence South 18° 43' 35" West	37.93 feet	498
498	thence South 16° 54' 48" West	41.95 feet	499
499	thence South 6° 26' 33" West	26.73 feet	500
500	thence South 0° 1' 13" East	16.85 feet	501
501	thence South 12° 32' 38" East	7.89 feet	502
502	thence South 24° 8' 1" East	50.33 feet	503
503	thence South 29° 13' 7" East	23.04 feet	504
504	thence South 39° 40' 39" East	58.39 feet	505
505	thence South 61° 22' 37" East	35.74 feet	506
506	thence South 68° 11' 6" East	26.43 feet	507
507	thence South 78° 29' 36" East	41.77 feet	508
508	thence South 72° 6' 38" East	28.59 feet	509
509	thence South 55° 53' 28" East	36.08 feet	510
510	thence South 47° 50' 21" East	14.18 feet	511
511	thence South 45° 59' 21" East	42.31 feet	512
512	thence South 44° 47' 59" East	46.74 feet	513

513	thence South 46° 55' 5" East	38.64 feet	514
514	thence South 58° 27' 4" East	31.27 feet	515
515	thence South 75° 14' 56" East	26.27 feet	516
516	thence North 87° 54' 2" East	19.82 feet	517
517	thence North 81° 11' 32" East	29.95 feet	518
518	thence North 76° 57' 48" East	23.74 feet	519
519	thence South 79° 32' 21" East	13.17 feet	520
520	thence South 68° 50' 25" East	4.61 feet	521
521	thence South 3° 51' 44" West	143.64 feet	522
522	thence South 49° 24' 34" East	44.4 feet	523
523	thence South 54° 44' 53" East	49.03 feet	524
524	thence South 54° 27' 26" East	43.95 feet	525
525	thence South 57° 45' 22" East	42.09 feet	526
526	thence South 16° 28' 29" East	16.22 feet	527
527	thence South 0° 53' 1" East	16.02 feet	528
528	thence South 9° 12' 30" East	32.13 feet	529
529	thence South 20° 46' 3" East	11.39 feet	530
530	thence South 40° 1' 57" East	15.68 feet	531
531	thence South 57° 45' 28" East	36.05 feet	532
532	thence South 69° 55' 8" East	16.74 feet	533
533	thence South 86° 4' 37" East	10.38 feet	534
534	thence North 88° 22' 20" East	13.87 feet	535
535	thence North 75° 1' 56" East	29.02 feet	536
536	thence North 80° 26' 1" East	34.02 feet	537
537	thence North 79° 54' 21" East	21.24 feet	538
538	thence North 83° 7' 39" East	34.51 feet	539
539	thence South 72° 56' 57" East	14.2 feet	540
540	thence South 27° 36' 51" East	52.95 feet	541
541	thence South 6° 18' 45" East	27.96 feet	542
542	thence South 0° 35' 28" West	37.12 feet	543
543	thence South 13° 33' 5" East	19.98 feet	544
544	thence South 22° 38' 31" East	19.35 feet	545
545	thence South 36° 54' 7" East	25.7 feet	546
546	thence South 37° 49' 16" East	23.54 feet	547
547	thence South 29° 3' 4" East	31.27 feet	548
548	thence South 17° 0' 5" East	36.18 feet	549
549	thence South 5° 28' 57" East	20.55 feet	550
550	thence South 13° 22' 21" West	6.07 feet	551
551	thence South 39° 33' 12" West	13.99 feet	552
552	thence South 65° 26' 45" West	28.76 feet	553
553	thence South 68° 15' 44" West	39.78 feet	554
554	thence South 65° 27' 38" West	24.8 feet	555
555	thence South 49° 25' 25" West	24.95 feet	556
556	thence South 36° 44' 16" West	27.31 feet	557
557	thence South 31° 58' 33" West	27.21 feet	558
558	thence South 24° 23' 53" West	29.36 feet	559
559	thence South 5° 16' 54" West	25.54 feet	560
560	thence South 3° 41' 44" West	32.33 feet	561
561	thence South 6° 12' 45" East	35.17 feet	562

562	thence South 20° 0' 22" East	39.18 feet	563
563	thence South 3° 21' 57" West	22.69 feet	564
564	thence South 5° 0' 48" West	25.53 feet	565
565	thence South 10° 49' 34" East	18.23 feet	566
566	thence South 40° 13' 33" East	23.69 feet	567
567	thence South 52° 20' 1" East	34.01 feet	568
568	thence South 71° 32' 55" East	35.55 feet	569
569	thence South 75° 47' 0" East	30.51 feet	570
570	thence South 79° 41' 7" East	24.49 feet	571
571	thence North 83° 6' 34" East	11.45 feet	572
572	thence North 67° 56' 1" East	19.43 feet	573
573	thence North 55° 30' 44" East	40.5 feet	574
574	thence North 72° 52' 38" East	20.92 feet	575
575	thence South 81° 18' 19" East	10.78 feet	576
576	thence South 61° 28' 20" East	16.77 feet	577
577	thence South 44° 21' 2" East	17.9 feet	578
578	thence South 22° 41' 21" East	33.68 feet	579
579	thence South 30° 56' 24" East	17.38 feet	580
580	thence South 42° 0' 45" East	21.92 feet	581
581	thence South 51° 24' 20" East	26.74 feet	582
582	thence South 56° 49' 22" East	18.96 feet	583
583	thence South 62° 43' 50" East	15.1 feet	584
584	thence South 79° 41' 7" East	36.3 feet	585
585	thence South 74° 14' 20" East	16.19 feet	586
586	thence South 44° 43' 23" East	29.55 feet	587
587	thence South 37° 8' 35" East	32.73 feet	588
588	thence South 37° 41' 13" East	33.17 feet	589
589	thence South 36° 30' 58" East	36.58 feet	590
590	thence South 33° 8' 11" East	80.03 feet	591
591	thence South 32° 51' 19" East	75.89 feet	592
592	thence South 33° 58' 51" East	25.79 feet	593
593	thence South 35° 40' 30" East	65.58 feet	594
594	thence South 34° 16' 23" East	49.47 feet	595
595	thence South 0° 57' 48" East	1113.47 feet	596
596	thence South 69° 42' 41" East	202.64 feet	597
597	thence South 82° 52' 56" East	47.47 feet	598
598	thence South 82° 51' 24" East	47.5 feet	599
599	thence South 84° 6' 32" East	53.88 feet	600
600	thence South 85° 11' 49" East	64.18 feet	601
601	thence South 84° 3' 19" East	64.64 feet	602
602	thence South 83° 18' 22" East	45.03 feet	603
603	thence South 84° 34' 44" East	64.45 feet	604
604	thence South 83° 29' 2" East	50.14 feet	605
605	thence South 83° 54' 28" East	44.88 feet	606
606	thence South 83° 42' 21" East	41.04 feet	607
607	thence South 81° 43' 25" East	102.46 feet	608
608	thence South 74° 38' 37" East	82.91 feet	609
609	thence South 63° 20' 12" East	58.93 feet	610
610	thence South 57° 38' 12" East	35.35 feet	611

611	thence South 52° 41' 40" East	44.28 feet	612
612	thence South 39° 0' 17" East	43.27 feet	613
613	thence South 37° 59' 9" East	41.55 feet	614
614	thence South 36° 6' 13" East	42.86 feet	615
615	thence South 25° 16' 0" East	48.24 feet	616
616	thence South 20° 58' 36" East	38.01 feet	617
617	thence South 12° 28' 52" East	37.84 feet	618
618	thence South 11° 28' 18" East	38.09 feet	619
619	thence South 10° 36' 41" East	36.49 feet	620
620	thence South 10° 2' 14" East	41.89 feet	621
621	thence South 14° 53' 6" East	27.64 feet	622
622	thence South 27° 40' 19" East	22.53 feet	623
623	thence South 79° 19' 31" East	13.82 feet	624
624	thence South 56° 51' 7" East	44.53 feet	625
625	thence South 57° 17' 46" East	30.12 feet	626
626	thence South 56° 33' 26" East	16.07 feet	627
627	thence South 76° 4' 25" East	15.06 feet	628
628	thence North 89° 14' 2" East	39.5 feet	629
629	thence South 87° 37' 52" East	31.38 feet	630
630	thence North 89° 20' 42" East	26.68 feet	631
631	thence North 82° 26' 6" East	6.52 feet	632
632	thence North 87° 13' 58" East	37.8 feet	633
633	thence North 85° 55' 3" East	24.81 feet	634
634	thence North 74° 52' 1" East	28.48 feet	635
635	thence North 60° 57' 17" East	32.09 feet	636
636	thence North 76° 21' 13" East	12.3 feet	637
637	thence North 78° 23' 4" East	11.32 feet	638
638	thence South 83° 31' 37" East	21.33 feet	639
639	thence South 59° 45' 19" East	36.3 feet	640
640	thence South 42° 27' 6" East	9.65 feet	641
641	thence South 33° 45' 6" East	12.92 feet	642
642	thence South 36° 25' 16" East	36.63 feet	643
643	thence South 34° 53' 42" East	23.73 feet	644
644	thence South 26° 16' 26" East	28.86 feet	645
645	thence South 25° 35' 50" East	12.6 feet	646
646	thence South 33° 18' 19" East	7.56 feet	647
647	thence South 12° 6' 4" East	13.79 feet	648
648	thence South 8° 19' 18" East	47.92 feet	649
649	thence South 6° 21' 24" East	25.21 feet	650
650	thence South 14° 32' 58" East	22.39 feet	651
651	thence South 19° 40' 35" East	37.34 feet	652
652	thence South 9° 15' 36" East	11.68 feet	653
653	thence South 16° 32' 44" East	19.49 feet	654
654	thence South 29° 47' 21" East	22.34 feet	655
655	thence South 37° 34' 38" East	26.39 feet	656
656	thence South 54° 31' 9" East	22.1 feet	657
657	thence South 66° 20' 35" East	28.24 feet	658
658	thence South 71° 14' 55" East	36.6 feet	659
659	thence South 75° 13' 39" East	33.75 feet	660

660	thence South 75° 23' 4" East	30.35 feet	661
661	thence South 87° 10' 54" East	6.1 feet	662
662	thence South 86° 6' 14" East	22.03 feet	663
663	thence South 90° 0' 0" East	11.66 feet	664
664	thence South 87° 4' 57" East	13.2 feet	665
665	thence South 87° 43' 10" East	202.65 feet	666
666	thence South 83° 44' 30" East	15.55 feet	667
667	thence South 73° 42' 29" East	362.7 feet	668
668	thence South 68° 30' 13" East	388.05 feet	669
669	thence South 61° 44' 33" East	411.32 feet	670
670	thence South 53° 9' 28" East	388.95 feet	671
671	thence South 41° 21' 58" East	754.27 feet	672

point #672 being South 78° 22' 20" East, 498.98 feet, from the Southeast corner of Section 31, T6S R3E, SLB&M

672	thence South 29° 16' 40" East	109.81 feet	673
673	thence South 8° 18' 49" East	47.85 feet	674
674	thence South 6° 38' 44" West	10.3 feet	675
675	thence South 24° 7' 41" East	28.59 feet	676
676	thence South 31° 27' 33" East	43.33 feet	677
677	thence South 27° 43' 36" East	37.04 feet	678
678	thence South 34° 15' 31" East	23.02 feet	679
679	thence South 37° 34' 4" East	13.04 feet	680
680	thence South 29° 51' 35" East	50.87 feet	681
681	thence South 30° 26' 8" East	32.12 feet	682
682	thence South 30° 14' 18" East	36.48 feet	683
683	thence South 28° 37' 56" East	46.61 feet	684
684	thence South 36° 2' 26" East	24.96 feet	685
685	thence South 32° 37' 4" East	23.21 feet	686
686	thence South 26° 0' 45" East	21.35 feet	687
687	thence South 3° 52' 2" West	6.02 feet	688
688	thence South 13° 7' 48" East	211.49 feet	689
689	thence South 1° 11' 11" East	230.35 feet	690
690	thence South 24° 34' 8" East	166.8 feet	691
691	thence North 63° 47' 7" East	1.39 feet	692
692	thence South 34° 39' 8" East	217.27 feet	693
693	thence South 28° 7' 36" East	133.2 feet	694
694	thence South 43° 47' 15" East	43.28 feet	695

point #695 being South 38° 31' 34" East, 44.05 feet, from the intersection of the canal centerline and the Foothill Park subdivision boundary line at approximately the Northeast corner of Lot 89

695	thence South 38° 31' 34" East	279.42 feet	696
696	thence South 9° 56' 15" East	97.28 feet	697
697	thence South 27° 11' 51" East	58.92 feet	698
698	thence South 14° 55' 58" East	220.79 feet	699
699	thence South 18° 55' 19" East	69.73 feet	700
700	thence South 12° 3' 51" East	76.98 feet	701
701	thence South 4° 39' 14" East	73.77 feet	702
702	thence South 10° 10' 1" West	73.77 feet	703
703	thence South 3° 52' 10" East	21.94 feet	704
704	thence South 46° 45' 47" East	21.94 feet	705

705	thence South 68° 12' 36" East	24.7 feet	706
706	thence South 56° 19' 7" East	85.72 feet	707
707	thence South 32° 32' 8" East	85.72 feet	708
708	thence South 8° 45' 10" East	85.72 feet	709
709	thence South 3° 8' 19" West	204.96 feet	710
710	thence South 12° 18' 33" East	219.14 feet	711
711	thence South 26° 16' 45" East	70.26 feet	712

point #712 being South 26° 17' 44" East, 7.40 feet, from the intersection of the canal centerline and the Foothill Park subdivision boundary line at approximately the Southwest corner of Lot 62

712	thence South 26° 17' 44" East	244.48 feet	713
713	thence South 26° 17' 44" East	1.31 feet	714
714	thence South 6° 38' 6" West	12.03 feet	715
715	thence South 7° 33' 26" West	34.4 feet	716
716	thence South 13° 17' 46" West	36.95 feet	717
717	thence South 19° 42' 42" West	33.16 feet	718
718	thence South 14° 33' 36" West	21.15 feet	719
719	thence South 8° 49' 19" West	39.06 feet	720
720	thence South 9° 52' 46" West	39.2 feet	721
721	thence South 10° 14' 53" West	39.32 feet	722
722	thence South 8° 55' 58" West	34.74 feet	723
723	thence South 11° 7' 42" West	22.22 feet	724
724	thence South 4° 40' 2" West	18.66 feet	725
725	thence South 0° 39' 12" East	31.66 feet	726
726	thence South 8° 36' 43" East	22.08 feet	727
727	thence South 13° 48' 58" East	26.06 feet	728
728	thence South 21° 3' 46" East	36.23 feet	729
729	thence South 9° 29' 3" East	25.82 feet	730
730	thence South 3° 8' 41" East	34.6 feet	731
731	thence South 0° 51' 5" East	43.74 feet	732
732	thence South 0° 33' 8" East	38.18 feet	733
733	thence South 4° 37' 22" East	37.56 feet	734
734	thence South 2° 16' 0" East	41.34 feet	735
735	thence South 7° 15' 41" East	45.98 feet	736
736	thence South 8° 38' 6" East	38.1 feet	737
737	thence South 14° 56' 5" East	36.52 feet	738
738	thence South 8° 2' 50" East	37.47 feet	739
739	thence South 7° 4' 20" East	26.68 feet	740
740	thence South 2° 9' 18" East	20.42 feet	741
741	thence South 2° 7' 31" West	16.99 feet	742
742	thence South 3° 14' 51" West	25.65 feet	743
743	thence South 1° 29' 19" West	28.64 feet	744
744	thence South 8° 29' 24" East	36.18 feet	745
745	thence South 15° 31' 59" East	32.21 feet	746
746	thence South 13° 48' 18" East	18.76 feet	747
747	thence South 2° 17' 46" West	15.72 feet	748
748	thence South 9° 13' 41" West	14.12 feet	749
749	thence South 3° 51' 52" West	25.28 feet	750
750	thence South 0° 1' 52" West	22.07 feet	751

751	thence South 2° 46' 9" West	14.12 feet	752
752	thence South 3° 10' 3" West	641.95 feet	753
753	thence South 15° 3' 33" West	26.63 feet	754
754	thence South 5° 54' 22" West	36.56 feet	755
755	thence South 8° 2' 21" West	32.53 feet	756
756	thence South 6° 7' 31" West	30.86 feet	757
757	thence South 6° 48' 37" West	38.53 feet	758
758	thence South 3° 53' 17" West	23.02 feet	759
759	thence South 7° 33' 30" West	36.99 feet	760
760	thence South 1° 49' 0" West	26.4 feet	761
761	thence South 3° 26' 17" West	38.75 feet	762
762	thence South 2° 19' 44" West	40.53 feet	763
763	thence South 1° 4' 40" West	36 feet	764
764	thence South 2° 20' 57" West	39.79 feet	765
765	thence South 0° 12' 53" West	41.08 feet	766
766	thence South 2° 47' 15" East	19.92 feet	767
767	thence South 6° 48' 6" East	18.83 feet	768
768	thence South 16° 42' 38" East	18.78 feet	769
769	thence South 25° 32' 50" East	28.57 feet	770
770	thence South 30° 48' 7" East	15.97 feet	771
771	thence South 36° 46' 25" East	22.4 feet	772
772	thence South 34° 36' 26" East	23.88 feet	773
773	thence South 32° 45' 17" East	22.54 feet	774
774	thence South 42° 56' 30" East	20.53 feet	775
775	thence South 33° 16' 24" East	31.84 feet	776
776	thence South 25° 21' 59" East	29.99 feet	777
777	thence South 31° 48' 18" East	29.13 feet	778
778	thence South 31° 30' 30" East	28.27 feet	779
779	thence South 22° 30' 31" East	29.92 feet	780
780	thence South 28° 13' 34" East	23.36 feet	781
781	thence South 29° 32' 50" East	30.68 feet	782
782	thence South 27° 13' 11" East	25.17 feet	783
783	thence South 33° 14' 44" East	22.59 feet	784
784	thence South 32° 16' 8" East	26.84 feet	785
785	thence South 36° 36' 57" East	25.4 feet	786
786	thence South 42° 13' 58" East	30.76 feet	787
787	thence South 49° 27' 32" East	16.14 feet	788
788	thence South 52° 37' 50" East	29.82 feet	789
789	thence South 48° 26' 12" East	21.36 feet	790
790	thence South 42° 13' 15" East	22.96 feet	791
791	thence South 43° 46' 23" East	20.74 feet	792
792	thence South 35° 12' 20" East	23.6 feet	793
793	thence South 29° 33' 50" East	26.03 feet	794
794	thence South 13° 45' 50" East	27.24 feet	795
795	thence South 4° 39' 7" East	21.91 feet	796
796	thence South 7° 16' 56" West	25.25 feet	797
797	thence South 9° 14' 58" West	22.07 feet	798
798	thence South 5° 45' 1" West	13.9 feet	799
799	thence South 15° 57' 26" West	19.39 feet	800



800	thence South 24 <sup>o</sup> 13' 25" West	20.91 feet	801
801	thence South 47 <sup>o</sup> 25' 27" West	23.96 feet	802
802	thence South 62 <sup>o</sup> 55' 56" West	28.64 feet	803
803	thence South 66 <sup>o</sup> 38' 6" West	23.34 feet	804
804	thence South 64 <sup>o</sup> 1' 22" West	30 feet	805
805	thence South 66 <sup>o</sup> 16' 2" West	28.44 feet	806
806	thence South 64 <sup>o</sup> 56' 6" West	32.48 feet	807
807	thence South 72 <sup>o</sup> 27' 1" West	29.35 feet	808
808	thence South 69 <sup>o</sup> 50' 36" West	30.94 feet	809
809	thence South 76 <sup>o</sup> 45' 44" West	21.34 feet	810
810	thence South 76 <sup>o</sup> 51' 3" West	25.94 feet	811
811	thence South 79 <sup>o</sup> 3' 42" West	33.03 feet	812
812	thence South 82 <sup>o</sup> 14' 39" West	125.5 feet	813
813	thence South 68 <sup>o</sup> 49' 29" West	7.8 feet	814
814	thence South 48 <sup>o</sup> 10' 27" West	10.51 feet	815
815	thence South 65 <sup>o</sup> 26' 12" West	22.74 feet	816
816	thence South 60 <sup>o</sup> 33' 45" West	32.18 feet	817
817	thence South 67 <sup>o</sup> 12' 57" West	25.02 feet	818
818	thence South 71 <sup>o</sup> 43' 29" West	49.17 feet	819
819	thence South 67 <sup>o</sup> 56' 14" West	141.96 feet	820
820	thence South 56 <sup>o</sup> 17' 3" West	51.56 feet	821
821	thence South 57 <sup>o</sup> 9' 48" West	130.02 feet	822
822	thence South 57 <sup>o</sup> 46' 41" West	23.98 feet	823
823	thence South 56 <sup>o</sup> 35' 37" West	70.76 feet	824
824	thence South 40 <sup>o</sup> 28' 40" West	15.31 feet	825
825	thence South 36 <sup>o</sup> 15' 24" West	153.88 feet	826
826	thence South 37 <sup>o</sup> 46' 54" West	190.27 feet	827
827	thence South 1 <sup>o</sup> 17' 56" East	268.32 feet	828
828	thence South 88 <sup>o</sup> 38' 45" West	161.34 feet	829
829	thence South 1 <sup>o</sup> 39' 9" East	268.16 feet	830
830	thence South 89 <sup>o</sup> 18' 43" West	96.67 feet	831
831	thence South 0 <sup>o</sup> 46' 8" East	283.22 feet	832
832	thence South 89 <sup>o</sup> 36' 17" West	110.2 feet	833
833	thence South 3 <sup>o</sup> 1' 33" East	606.13 feet	834
834	thence South 32 <sup>o</sup> 10' 12" East	96.53 feet	835
835	thence South 48 <sup>o</sup> 7' 45" East	22.91 feet	836
836	thence South 24 <sup>o</sup> 8' 8" East	31.78 feet	837
837	thence South 21 <sup>o</sup> 51' 31" East	52.34 feet	838
838	thence South 8 <sup>o</sup> 56' 17" East	65.17 feet	839
839	thence South 6 <sup>o</sup> 0' 37" East	46.63 feet	840
840	thence South 21 <sup>o</sup> 35' 36" East	61.3 feet	841
841	thence South 28 <sup>o</sup> 15' 54" East	47.37 feet	842
842	thence South 32 <sup>o</sup> 7' 22" East	135.45 feet	843
843	thence South 32 <sup>o</sup> 37' 6" East	47.92 feet	844
844	thence South 9 <sup>o</sup> 11' 49" East	67.74 feet	845
to a point on the canal where the pipeline was realigned as part of the Cinnamon Ridge Subdivision.			
845	thence South 21 <sup>o</sup> 25' 47" West	58.18 feet	846
846	thence South 69 <sup>o</sup> 49' 46" East	11.09 feet	847

847	thence South 82° 42' 18" East	117.88 feet	848
848	thence along a curve with a chord bearing of South 81° 33' 39" East of radius 33.0 feet and arc length of 1.32 feet	chord length 1.32 feet	849
849	thence South 80° 24' 59" East	18.52 feet	850
850	thence along a curve with a chord bearing of South 52° 52' 03" East of radius 1026.0 feet and arc length of 10.24 feet	10.24 feet	851
851	thence along a curve with a chord bearing of South 55° 34' 38" East of radius 542.40 feet and arc length of 30.91 feet	30.91 feet	852
852	thence South 57° 12' 36" East	109.27 feet	853
853	thence along a curve with a chord bearing of South 44° 09' 26" East of radius 376.71 feet and arc length of 174.20 feet	172.66 feet	854
854	thence South 30° 54' 35" East	95.57 feet	855
855	thence along a curve with a chord bearing of South 35° 34' 56" East of radius 538.79 feet and arc length of 87.88 feet	87.78 feet	856
856	thence South 40° 15' 17" East	69.69 feet	857
857	thence South 44° 00' 37" East	28.17 feet	858
to a point on the canal where the realigned pipeline thru the Cinnamon Ridge Subdivision connects with the original alignment.			
858	thence South 20° 59' 29" East	48.2 feet	859
859	thence South 31° 28' 42" East	5.52 feet	860
860	thence South 36° 6' 56" East	27.72 feet	861
861	thence South 29° 33' 29" East	19.74 feet	862
862	thence South 25° 24' 25" East	28.1 feet	863
863	thence South 7° 17' 23" West	30.73 feet	864
864	thence South 5° 57' 52" East	45.29 feet	865
865	thence South 16° 2' 11" East	38.87 feet	866
866	thence South 0° 47' 11" East	20.11 feet	867
867	thence South 1° 15' 49" West	3.26 feet	868
868	thence South 5° 55' 29" East	19.68 feet	869
869	thence South 30° 3' 9" East	121.65 feet	870
870	thence South 36° 9' 34" East	27.04 feet	871
871	thence South 36° 30' 35" East	91.03 feet	872
872	thence South 59° 0' 21" East	13.9 feet	873
873	thence South 66° 3' 12" East	66.06 feet	874
874	thence South 73° 32' 51" East	2.31 feet	875
875	thence South 63° 59' 16" East	29.94 feet	876
876	thence South 64° 45' 47" East	10.23 feet	877
877	thence South 68° 23' 13" East	33.59 feet	878
878	thence South 75° 42' 43" East	3.7 feet	879
879	thence South 82° 16' 44" East	49.71 feet	880
880	thence South 73° 20' 21" East	35.31 feet	881
881	thence South 42° 47' 59" East	70.04 feet	882
882	thence South 66° 25' 47" East	24.17 feet	883
883	thence South 73° 28' 33" East	21.41 feet	884
884	thence South 62° 57' 47" East	32.92 feet	885
885	thence South 38° 21' 57" East	28.16 feet	886
886	thence South 35° 23' 54" East	91.69 feet	887
887	thence South 19° 40' 37" East	48.23 feet	888

888	thence South 14° 55' 39" East	39.83 feet	889
889	thence South 16° 16' 42" East	31.98 feet	890
890	thence South 22° 34' 55" East	48.58 feet	891
891	thence South 22° 31' 30" East	34.98 feet	892
892	thence South 21° 12' 36" East	69.37 feet	893
893	thence South 26° 0' 59" East	32.46 feet	894
894	thence South 31° 49' 10" East	24.06 feet	895
895	thence South 17° 40' 23" East	43.48 feet	896
896	thence South 24° 14' 22" East	43.94 feet	897
897	thence South 15° 4' 57" East	42.29 feet	898
898	thence South 27° 0' 38" East	40.26 feet	899
899	thence South 38° 39' 31" East	42.6 feet	900
900	thence South 40° 37' 58" East	20.52 feet	901
901	thence South 33° 49' 2" East	50.41 feet	902
902	thence South 32° 42' 1" East	26.17 feet	903
903	thence South 28° 16' 27" East	31.94 feet	904
904	thence South 40° 23' 58" East	76.55 feet	EOL

to a point at the terminus of the Upper East Union Canal that bears South 84° 29' 13" E 2103.96 feet from the Southeast corner of Section 7, T7S R3E, SLB&M.

Said centerline easement description also containing the following strip of land twenty (20) feet wide, except where previously noted, the centerline of which is described following and more commonly known as 'B-LINE':

Beginning at a point located in Section 7, Township 6 South, Range 3 East, SLB&M; from which the Southwest quarter corner of said Section 7 bears South 58° 32' 48" East 762.85 feet; thence the following courses;

Begin Point	Bearing	Distance	End Point
101	thence North 52° 19' 07" West	14.29 feet	102
102	thence North 52° 19' 07" West	153.30 feet	103
103	thence North 72° 31' 34" West	24.09 feet	104
104	thence North 76° 28' 38" West	26.40 feet	105
105	thence North 39° 31' 59" West	3.90 feet	106
106	thence North 40° 20' 46" West	115.55 feet	107
107	thence North 03° 10' 43" West	25.78 feet	108
108	thence North 01° 51' 05" East	34.45 feet	109
109	thence North 12° 20' 36" East	16.17 feet	110
110	thence North 07° 21' 13" East	59.30 feet	111
111	thence North 00° 13' 31" East	78.85 feet	112
112	thence North 04° 03' 30" East	24.43 feet	113
113	thence North 13° 27' 53" East	14.95 feet	114
114	thence North 01° 09' 30" West	56.63 feet	115
115	thence North 09° 42' 23" West	53.82 feet	116
116	thence North 06° 48' 52" West	45.35 feet	117
117	thence North 01° 26' 47" East	17.43 feet	118
118	thence North 05° 40' 52" West	34.09 feet	119
119	thence North 06° 44' 06" West	47.08 feet	120
120	thence North 00° 47' 28" West	22.23 feet	121
121	thence North 12° 44' 36" East	39.19 feet	122

122	thence North 13° 31' 25" East	33.80 feet	123
123	thence North 08° 21' 18" West	21.51 feet	124
124	thence North 13° 25' 02" West	18.83 feet	125
to the Point of Beginning of a lateral in the system referred to as 'B2-LINE' and further described below, said point of beginning being North 41° 19' 05" East 595.41 feet from the Southwest corner of Section 7, T6S R3E, SLB&M			
125	thence North 07° 36' 06" West	33.56 feet	126
126	thence North 08° 19' 31" West	53.38 feet	127
127	thence North 42° 45' 34" West	51.72 feet	128
128	thence North 19° 41' 47" East	9.93 feet	129
129	thence North 19° 10' 04" West	38.76 feet	130
130	thence North 03° 49' 53" West	41.32 feet	131
131	thence North 15° 03' 31" West	30.17 feet	132
132	thence North 27° 46' 22" West	28.60 feet	133
133	thence North 15° 40' 41" West	36.28 feet	134
134	thence North 12° 02' 34" East	46.24 feet	135
135	thence North 26° 52' 37" East	34.90 feet	136
136	thence North 31° 30' 43" East	33.05 feet	137
137	thence North 10° 04' 22" East	54.81 feet	EOL

to a point at the terminus of the 'B-LINE' that bears North 21° 23' 22" E 973.41 feet from the Southwest corner of Section 7, T6S R3E, SLB&M.

Said centerline easement description also containing the following strip of land twenty (20) feet wide, except where previously noted, the centerline of which is described following and more commonly known as 'B2-LINE':

Beginning at a point located in Section 7, Township 6 South, Range 3 East, SLB&M; from which the Southwest quarter corner of said Section 7 bears North 41° 19' 5" East 595.41 feet; thence the following courses;

Begin Point	Bearing	Distance	End Point
101	thence South 50° 06' 42" West	15.96 feet	102
102	thence South 01° 43' 11" East	11.88 feet	103
103	thence South 06° 15' 46" West	32.90 feet	104
104	thence South 15° 12' 59" West	22.85 feet	105
105	thence South 22° 43' 27" West	36.27 feet	106
106	thence South 15° 41' 56" West	12.68 feet	107
107	thence South 27° 24' 43" West	9.47 feet	108
108	thence South 17° 37' 30" West	24.03 feet	109
109	thence South 23° 30' 44" West	36.30 feet	110
110	thence South 19° 45' 16" West	18.79 feet	111
111	thence South 11° 42' 46" West	10.73 feet	112
112	thence South 33° 22' 32" West	10.30 feet	113
113	thence South 63° 48' 34" West	16.76 feet	114
114	thence South 36° 01' 50" West	20.67 feet	115
115	thence South 10° 42' 21" West	25.52 feet	116
116	thence South 16° 35' 29" West	10.83 feet	117
117	thence South 07° 10' 28" East	19.52 feet	118
118	thence South 19° 18' 08" West	10.00 feet	119
119	thence South 23° 34' 48" West	32.05 feet	120
120	thence South 27° 38' 14" West	41.65 feet	121
121	thence South 37° 13' 32" West	26.03 feet	122

122	thence South 19 <sup>0</sup> 43' 01" West	8.19 feet	123
123	thence South 45 <sup>0</sup> 00' 41" West	25.04 feet	124
124	thence South 32 <sup>0</sup> 34' 51" West	27.40 feet	125
125	thence South 29 <sup>0</sup> 34' 49" West	28.98 feet	126
126	thence South 63 <sup>0</sup> 10' 29" West	10.00 feet	EOL

to a point at the terminus of the 'B2-LINE' that bears South 79<sup>0</sup> 56' 50" E 174.27 feet from the Southwest corner of Section 7, T6S R3E, SLB&M

Said centerline easement description also containing the following strip of land twenty (20) feet wide, except where previously noted, the centerline of which is described following and more commonly known as 'C-LINE':

Beginning at a point located in Section 18, Township 6 South, Range 3 East, SLB&M; from which the Southwest witness corner of said Section 18 bears North 13<sup>0</sup> 41' 53" West 1093.60 feet; thence the following courses;

Begin Point	Bearing	Distance	End Point
101	thence South 71 <sup>0</sup> 08' 37" West	266.51 feet	102
102	thence South 21 <sup>0</sup> 38' 58" West	1.82 feet	103
103	thence South 07 <sup>0</sup> 04' 41" West	259.03 feet	104
104	thence South 88 <sup>0</sup> 29' 19" West	397.52 feet	105
105	thence South 00 <sup>0</sup> 02' 10" East	426.83 feet	106
106	thence South 87 <sup>0</sup> 37' 11" East	58.34 feet	107
107	thence South 00 <sup>0</sup> 04' 13" West	629.54 feet	108
108	thence South 56 <sup>0</sup> 57' 41" West	157.85 feet	109
109	thence South 87 <sup>0</sup> 24' 38" West	13.23 feet	110
110	thence South 00 <sup>0</sup> 15' 01" West	3.73 feet	111
111	thence North 89 <sup>0</sup> 44' 59" West	166.98 feet	112
to the Point of Beginning of a lateral in the system referred to as 'D-LINE' and further described below, said point of beginning being South 69 <sup>0</sup> 44' 37" West 1274.76 feet from the Southwest witness corner of Section 18, T6S R3E, SLB&M			
112	thence South 00 <sup>0</sup> 59' 21" West	10.30 feet	113
113	thence South 74 <sup>0</sup> 50' 45" East	0.39 feet	114
114	thence South 06 <sup>0</sup> 42' 34" East	25.69 feet	115
115	thence South 08 <sup>0</sup> 48' 40" East	20.55 feet	116
116	thence South 06 <sup>0</sup> 45' 35" West	32.91 feet	117
117	thence South 12 <sup>0</sup> 14' 38" East	26.47 feet	118
118	thence South 21 <sup>0</sup> 33' 12" East	31.17 feet	119
119	thence South 08 <sup>0</sup> 18' 08" East	23.39 feet	120
120	thence South 11 <sup>0</sup> 56' 23" East	32.17 feet	121
121	thence South 22 <sup>0</sup> 26' 19" East	33.14 feet	122
122	thence South 21 <sup>0</sup> 28' 43" East	26.72 feet	123
123	thence South 04 <sup>0</sup> 03' 26" East	40.69 feet	124
124	thence South 30 <sup>0</sup> 50' 17" East	14.86 feet	125
125	thence South 32 <sup>0</sup> 53' 44" West	11.46 feet	126
126	thence South 14 <sup>0</sup> 29' 11" East	35.74 feet	127
127	thence South 28 <sup>0</sup> 53' 03" West	14.20 feet	128
128	thence South 09 <sup>0</sup> 44' 08" West	37.82 feet	129
129	thence South 02 <sup>0</sup> 10' 27" East	35.98 feet	130
130	thence South 12 <sup>0</sup> 11' 34" West	21.28 feet	131
131	thence South 26 <sup>0</sup> 27' 06" West	34.16 feet	132

132	thence South 11 <sup>0</sup> 02' 08" West	15.36 feet	133
133	thence South 01 <sup>0</sup> 34' 21" West	34.83 feet	134
134	thence South 02 <sup>0</sup> 52' 38" West	29.06 feet	135
135	thence South 02 <sup>0</sup> 57' 09" East	22.52 feet	136
136	thence South 03 <sup>0</sup> 15' 37" East	35.36 feet	137
137	thence South 16 <sup>0</sup> 42' 10" West	18.45 feet	138
138	thence South 00 <sup>0</sup> 43' 20" East	18.16 feet	139
139	thence South 06 <sup>0</sup> 28' 14" East	25.00 feet	140
140	thence South 06 <sup>0</sup> 55' 24" West	19.91 feet	141
141	thence South 00 <sup>0</sup> 53' 16" East	26.46 feet	142
142	thence South 15 <sup>0</sup> 05' 09" West	8.28 feet	143
143	thence South 25 <sup>0</sup> 38' 43" West	34.71 feet	144
144	thence South 21 <sup>0</sup> 16' 45" West	35.70 feet	145
145	thence South 15 <sup>0</sup> 35' 00" West	25.17 feet	146
146	thence South 04 <sup>0</sup> 03' 23" West	25.31 feet	147
147	thence South 26 <sup>0</sup> 36' 55" West	39.88 feet	148
to the Point of Beginning of a lateral in the system referred to as 'E-LINE' and further described below, said point of beginning being North 39 <sup>0</sup> 18' 13" West 1698.87 feet from the West quarter corner of Section 19, T6S R3E, SLB&M			
148	thence South 44 <sup>0</sup> 15' 50" West	17.88 feet	149
149	thence South 45 <sup>0</sup> 13' 09" West	9.79 feet	150
150	thence South 08 <sup>0</sup> 45' 41" West	21.07 feet	151
151	thence South 08 <sup>0</sup> 27' 30" East	25.58 feet	152
152	thence South 00 <sup>0</sup> 30' 24" West	21.25 feet	153
153	thence South 02 <sup>0</sup> 13' 30" East	38.66 feet	154
154	thence South 03 <sup>0</sup> 35' 37" West	18.52 feet	155
155	thence South 05 <sup>0</sup> 53' 55" East	29.28 feet	156
156	thence South 00 <sup>0</sup> 09' 52" West	44.24 feet	157
157	thence South 00 <sup>0</sup> 09' 23" West	48.36 feet	158
158	thence South 00 <sup>0</sup> 03' 21" East	50.27 feet	159
159	thence South 00 <sup>0</sup> 00' 56" West	33.06 feet	160
160	thence South 09 <sup>0</sup> 01' 38" West	15.60 feet	161
161	thence South 02 <sup>0</sup> 07' 18" West	41.99 feet	162
162	thence South 06 <sup>0</sup> 42' 24" West	32.17 feet	163
163	thence South 01 <sup>0</sup> 22' 45" West	45.94 feet	164
164	thence South 06 <sup>0</sup> 09' 07" West	83.75 feet	165
165	thence South 07 <sup>0</sup> 37' 14" West	20.25 feet	166
166	thence South 07 <sup>0</sup> 37' 14" West	70.20 feet	167
167	thence South 86 <sup>0</sup> 21' 58" East	17.43 feet	168
168	thence South 08 <sup>0</sup> 47' 44" West	2.28 feet	169
169	thence South 83 <sup>0</sup> 12' 31" East	41.07 feet	170
170	thence South 22 <sup>0</sup> 41' 16" East	4.66 feet	171
171	thence South 08 <sup>0</sup> 40' 49" West	5.34 feet	172
172	thence South 00 <sup>0</sup> 27' 35" East	18.69 feet	173
173	thence South 00 <sup>0</sup> 38' 29" East	6.61 feet	174
to the Point of Beginning of a lateral in the system, said point of beginning being North 59 <sup>0</sup> 59' 12" West 1227.42 feet from the West quarter corner of Section 19, T6S R3E, SLB&M			
174	thence South 00 <sup>0</sup> 38' 29" East	46.27 feet	175
175	thence South 00 <sup>0</sup> 23' 38" East	24.44 feet	176

176	thence South 03 <sup>o</sup> 56' 40" West	50.12 feet	177
177	thence South 05 <sup>o</sup> 35' 56" West	31.36 feet	178
178	thence South 02 <sup>o</sup> 21' 18" East	45.14 feet	179
179	thence South 00 <sup>o</sup> 19' 30" East	28.02 feet	180
180	thence South 12 <sup>o</sup> 46' 16" West	12.28 feet	181
181	thence South 02 <sup>o</sup> 25' 11" East	10.84 feet	182
182	thence South 22 <sup>o</sup> 36' 36" East	20.08 feet	183
183	thence South 51 <sup>o</sup> 41' 21" East	15.87 feet	184
184	thence South 53 <sup>o</sup> 35' 38" East	20.15 feet	185
185	thence South 48 <sup>o</sup> 35' 24" East	48.88 feet	186
186	thence South 56 <sup>o</sup> 54' 19" East	27.35 feet	187
187	thence South 59 <sup>o</sup> 31' 21" East	20.00 feet	188
188	thence South 67 <sup>o</sup> 59' 46" East	37.19 feet	189
189	thence South 66 <sup>o</sup> 37' 11" East	36.07 feet	190
190	thence South 58 <sup>o</sup> 27' 40" East	43.21 feet	191
191	thence South 45 <sup>o</sup> 00' 00" East	16.22 feet	192
192	thence South 28 <sup>o</sup> 08' 26" East	12.20 feet	193
193	thence South 06 <sup>o</sup> 11' 04" West	60.35 feet	194
194	thence South 01 <sup>o</sup> 53' 33" East	40.93 feet	195
195	thence South 04 <sup>o</sup> 33' 00" East	13.99 feet	196
196	thence South 10 <sup>o</sup> 14' 15" West	25.21 feet	197
197	thence South 05 <sup>o</sup> 36' 40" East	7.56 feet	198
198	thence South 35 <sup>o</sup> 35' 53" East	4.51 feet	199
199	thence South 02 <sup>o</sup> 33' 46" East	15.25 feet	200
200	thence South 07 <sup>o</sup> 22' 42" West	14.22 feet	201
201	thence South 81 <sup>o</sup> 33' 12" West	2.86 feet	202
202	thence South 01 <sup>o</sup> 40' 09" West	69.24 feet	203
203	thence North 90 <sup>o</sup> 00' 00" West	77.20 feet	204
204	thence South 89 <sup>o</sup> 28' 59" West	40.98 feet	205
205	thence North 90 <sup>o</sup> 00' 00" West	4.97 feet	206
206	thence North 77 <sup>o</sup> 44' 39" West	1.74 feet	207
207	thence North 90 <sup>o</sup> 00' 00" West	4.97 feet	208
208	thence North 82 <sup>o</sup> 39' 52" West	145.57 feet	209
209	thence North 81 <sup>o</sup> 42' 16" West	4.97 feet	210
210	thence North 82 <sup>o</sup> 57' 13" West	33.95 feet	EOL

to a point at the terminus of the C-LINE' that bears South 88<sup>o</sup> 27' 31" W 1,158.45 feet from the West quarter-corner of Section 19, T6S R3E, SLB&M

Said centerline easement description also containing the following strip of land twenty (20) feet wide, except where previously noted, the centerline of which is described following and more commonly known as 'D-LINE':

Beginning at a point located in Section 19, Township 6 South, Range 3 East, SLB&M; from which the Southwest witness corner of said Section 18 bears South 69<sup>o</sup> 44' 37" West 1,274.76 feet; thence the following courses;

Begin Point	Bearing	Distance	End Point
1	thence North 87 <sup>o</sup> 49' 28" West	157.64 feet	2
2	thence North 87 <sup>o</sup> 49' 28" West	115.07 feet	3
3	thence South 00 <sup>o</sup> 00' 25" East	10.44 feet	4

4	thence South 00° 00' 25" East	224.24 feet	5
5	thence South 00° 32' 08" West	104.94 feet	6
6	thence South 01° 59' 41" East	29.50 feet	7
7	thence South 00° 54' 45" West	98.50 feet	8
8	thence North 89° 32' 36" West	914.78 feet	9
9	thence South 01° 33' 08" West	255.65 feet	10
10	thence South 00° 31' 46" East	447.08 feet	11
to the Point of Beginning of a lateral in the system referred to as 'D2-LINE' and further described below, said point of beginning being North 64° 49' 52" West 2,473.12 feet from the West quarter-corner of Section 19, T6S R3E, SLB&M			
11	thence South 02° 01' 19" East	97.57 feet	12
12	thence South 15° 20' 21" East	2.37 feet	13
13	thence South 34° 41' 03" East	127.39 feet	14
14	thence South 34° 41' 12" East	79.92 feet	15
15	thence South 34° 13' 38" East	39.88 feet	16
16	thence South 35° 49' 25" East	33.85 feet	17
17	thence South 44° 18' 49" East	74.25 feet	18
18	thence South 43° 59' 26" East	152.70 feet	19
19	thence South 30° 56' 46" East	15.06 feet	20
20	thence South 25° 52' 07" East	95.56 feet	21
21	thence South 39° 26' 50" West	81.59 feet	22
22	thence South 04° 37' 46" East	166.15 feet	23
23	thence South 88° 09' 13" West	308.21 feet	24
24	thence South 89° 02' 25" West	48.53 feet	25
25	thence South 01° 30' 44" West	62.62 feet	26
26	thence South 00° 28' 39" West	70.47 feet	27
27	thence South 00° 37' 35" West	34.73 feet	28
28	thence South 01° 54' 25" West	22.71 feet	29
29	thence South 02° 25' 36" West	82.33 feet	30
30	thence South 89° 54' 12" West	117.90 feet	31
31	thence South 74° 18' 40" West	31.62 feet	32
32	thence South 00° 16' 00" West	292.16 feet	33
33	thence South 00° 49' 18" West	312.88 feet	34
34	thence South 65° 29' 52" East	69.70 feet	35
35	thence South 90° 00' 00" East	77.88 feet	36
36	thence South 00° 00' 00" West	14.93 feet	EOL

to a point at the terminus of the D-LINE' that bears South 72° 42' 12" W 2,389.46 feet from the West quarter-corner of Section 19, T6S R3E, SLB&M

Said centerline easement description also containing the following strip of land twenty (20) feet wide, , except where previously noted, the centerline of which is described following and more commonly known as 'D2-LINE':

Beginning at a point located in Section 19, Township 6 South, Range 3 East, SLB&M; from which the Southwest witness corner of said Section 18 bears North 64° 49' 52" West 2,473.12 feet; thence the following courses;

Begin Point	Bearing	Distance	End Point
1	thence South 88° 34' 45" West	195.72 feet	2
2	thence North 6° -5' -1" West	239.69 feet	3
3	thence South 00° 14' 24" East	329.28 feet	4



4	thence North 86° 20' 58" West	139.48 feet	5
5	thence South 00° 12' 06" East	272.48 feet	6
6	thence North 90° 00' 00" West	10.00 feet	EOL

to a point at the terminus of the D2-LINE' that bears North 82° 44' 48" W 2,822.30 feet from the West quarter-corner of Section 19, T6S R3E, SLB&M.

Said centerline easement description also containing the following strip of land twenty (20) feet wide, except where previously noted, the centerline of which is described following and more commonly known as 'E-LINE':

Beginning at a point located in Section 18, Township 6 South, Range 3 East, SLB&M; from which the Southwest witness corner of said Section 18 bears North 39° 18' 13" West 1,698.87 feet; thence the following courses;

Begin Point	Bearing	Distance	End Point
1	thence North 88° 51' 56" East	71.76 feet	2
2	thence South 88° 59' 46" East	53.25 feet	3
3	thence South 89° 26' 41" East	41.75 feet	4
4	thence South 00° 27' 50" East	155.48 feet	5
5	thence South 73° 14' 03" East	31.57 feet	6
6	thence South 85° 12' 17" East	56.21 feet	7
7	thence South 55° 54' 50" East	16.55 feet	8
8	thence South 01° 20' 42" East	99.02 feet	9
9	thence South 77° 38' 00" East	127.57 feet	10
10	thence South 78° 08' 42" East	41.68 feet	11
11	thence South 84° 57' 50" East	42.61 feet	12
12	thence South 80° 39' 01" East	51.02 feet	13
13	thence South 63° 20' 01" East	19.99 feet	14
14	thence South 65° 52' 16" East	24.20 feet	15
15	thence South 10° 44' 30" East	49.69 feet	16
16	thence South 22° 36' 27" East	7.77 feet	17
17	thence South 57° 49' 33" East	7.55 feet	18
18	thence South 60° 06' 34" East	166.88 feet	19
19	thence South 42° 35' 06" East	37.58 feet	20
20	thence South 25° 21' 58" East	54.77 feet	21
21	thence South 34° 17' 26" East	49.76 feet	22
22	thence South 19° 59' 40" East	54.08 feet	23
23	thence South 04° 25' 32" East	88.77 feet	24
24	thence South 28° 26' 10" West	52.89 feet	25
25	thence South 15° 46' 55" West	14.15 feet	26
26	thence South 57° 16' 25" East	6.56 feet	27
27	thence South 37° 15' 28" West	49.88 feet	28
28	thence South 43° 16' 54" West	37.68 feet	29
29	thence South 65° 14' 51" West	143.06 feet	30
30	thence South 84° 58' 32" West	8.24 feet	31
31	thence South 62° 50' 40" West	27.34 feet	32
32	thence South 52° 09' 06" West	25.82 feet	33
33	thence South 46° 33' 10" West	25.83 feet	34
34	thence South 59° 49' 44" West	19.43 feet	35

35	thence South 61 <sup>0</sup> 33' 56" West	10.01 feet	36
36	thence South 20 <sup>0</sup> 19' 21" West	51.90 feet	37
37	thence South 02 <sup>0</sup> 38' 51" West	353.92 feet	38
38	thence South 07 <sup>0</sup> 20' 13" West	211.46 feet	39
39	thence South 09 <sup>0</sup> 22' 52" East	10.88 feet	40
40	thence South 02 <sup>0</sup> 29' 59" West	19.30 feet	41
41	thence South 09 <sup>0</sup> 21' 21" West	32.00 feet	42
42	thence South 09 <sup>0</sup> 47' 53" West	28.62 feet	43
43	thence South 07 <sup>0</sup> 13' 48" East	14.89 feet	44
44	thence South 10 <sup>0</sup> 50' 13" West	12.49 feet	45
45	thence South 10 <sup>0</sup> 48' 07" West	17.62 feet	46
46	thence South 07 <sup>0</sup> 17' 53" West	8.21 feet	47
47	thence South 04 <sup>0</sup> 17' 41" West	11.91 feet	48
48	thence South 16 <sup>0</sup> 22' 56" East	16.51 feet	49
49	thence South 01 <sup>0</sup> 36' 26" West	28.09 feet	50
50	thence South 11 <sup>0</sup> 44' 19" West	36.00 feet	51
51	thence South 05 <sup>0</sup> 25' 38" West	24.84 feet	52
52	thence South 01 <sup>0</sup> 12' 33" West	22.36 feet	53
53	thence South 07 <sup>0</sup> 42' 33" East	11.64 feet	54
54	thence South 55 <sup>0</sup> 20' 39" East	3.22 feet	55
55	thence South 66 <sup>0</sup> 48' 13" East	80.11 feet	EOL

to a point at the terminus of the E-LINE' that bears South 41<sup>0</sup> 45' 28" W 831.06 feet from the West quarter-corner of Section 19, T6S R3E, SLB&M.

Said centerline easement description also containing the following strip of land twenty (20) feet wide, except where previously noted, the centerline of which is described following and more commonly known as 'G-LINE':


Beginning at a point located in Section 30, Township 6 South, Range 3 East, SLB&M; from which the West witness corner of said Section 30 bears South 5<sup>0</sup> 24' 11" East 19.98 feet; thence the following courses;

Begin Point	Bearing	Distance	End Point
1	thence South 07 <sup>0</sup> 16' 13" West	12.68 feet	2
2	thence South 07 <sup>0</sup> 16' 13" West	25.13 feet	3
3	thence South 09 <sup>0</sup> 42' 49" West	42.62 feet	4
4	thence South 14 <sup>0</sup> 36' 00" West	42.62 feet	5
5	thence South 17 <sup>0</sup> 02' 36" West	35.94 feet	6
6	thence South 17 <sup>0</sup> 02' 36" West	35.94 feet	7
7	thence South 62 <sup>0</sup> 02' 36" West	15.42 feet	8
8	thence South 60 <sup>0</sup> 40' 15" West	15.11 feet	9
9	thence South 69 <sup>0</sup> 02' 32" West	120.07 feet	10
10	thence South 82 <sup>0</sup> 36' 42" West	41.42 feet	11
11	thence South 89 <sup>0</sup> 27' 34" West	99.33 feet	12
12	thence South 88 <sup>0</sup> 47' 58" West	83.46 feet	13
13	thence South 87 <sup>0</sup> 44' 35" West	40.03 feet	14
14	thence South 89 <sup>0</sup> 48' 00" West	64.76 feet	15
15	thence South 88 <sup>0</sup> 32' 52" West	54.02 feet	16
16	thence South 88 <sup>0</sup> 31' 04" West	44.65 feet	17
17	thence South 88 <sup>0</sup> 35' 51" West	69.88 feet	18
18	thence North 89 <sup>0</sup> 49' 22" West	37.06 feet	19
19	thence South 00 <sup>0</sup> 22' 02" West	56.62 feet	20

20	thence South 48° 56' 34" West	51.52 feet	21
21	thence North 37° 30' 27" West	175.50 feet	22
22	thence North 30° 54' 24" West	12.71 feet	23
23	thence North 15° 05' 29" West	102.08 feet	24
24	thence North 48° 08' 24" West	38.17 feet	25
25	thence North 29° 42' 56" West	129.40 feet	26
26	thence North 24° 37' 13" West	84.34 feet	27
27	thence North 01° 09' 29" West	71.93 feet	28
28	thence North 03° 26' 13" East	97.19 feet	29
29	thence North 04° 39' 44" East	60.64 feet	30
30	thence North 05° 16' 12" East	114.03 feet	31
31	thence North 04° 14' 45" East	90.47 feet	EOL


to a point at the terminus of the G-LINE' that bears North 61° 31' 39" W 1,116.81 feet from the West quarter-corner of Section 30, T6S R3E, SLB&M.

IN WITNESS, whereof, I have caused this Notice to be executed on this 8 day of March, 2006


  
 Roy Peterman  
 President, Upper East Union Irrigation Company

Sate of Utah )  
 : ss  
 County of Utah )


The foregoing instrument was acknowledged before me this 8<sup>th</sup> day of MARCH, 2006, by Roy Peterman in his capacity as President of the Upper East Union Irrigation Company.



My Commission Expires: 6-19-2007


  
 Notary Public

Residing at: SPANISH FORK

  
 Rob Jeffs  
 President, East River Bottom Water Company

Sate of Utah )  
 : ss  
 County of Utah )

The foregoing instrument was acknowledged before me this 13<sup>th</sup> day of March, 2006, Rob Jeffs in his capacity as President of the East River Bottom Water Company.



My Commission Expires: August 8, 2009

  
 Notary Public

Residing at: \_\_\_\_\_

# **TUCKER & NORRIS PROPERTIES**

EASEMENT AND RIGHT OF WAY ENT 36696:2006 PG 29 of 41

The undersigned hereby grant and convey to Upper East Union Irrigation Company, Grantee, its successors and assigns, for the sum of ten dollars and other good and valuable consideration an easement for the purpose of constructing, maintaining and repairing an underground canal under, across and upon the following described property located in Utah County Utah::

See Exhibit "A" attached hereto and made a part hereof by this reference

This grant includes the right of the Grantee, its officers, agents and employees, to entere upon said real estate at any time for the purpose of exercising any of the rights herein granted.

It is intended that this easement created herein is to run with the land.

Dated this \_\_\_\_\_, day of November, 2002.

Pauleen P. Tucker (signature) James Tucker (signature) Pauleen Tucker James

George Stephen Tucker (signature) George Stephen Tucker

STATE OF UTAH ) ) ss: COUNTY OF UTAH )

On the 18th day of November, 2002 personally appeared before me Pauleen P. Tucker (also known as Pauleen Tucker) and George Stephen Tucker, the signors of the within instrument who duly acknowledged before me that they executed the same.

Leonel E. Castillo (signature) Notary Public




EXHIBIT "A"

TUCKER EASEMENT DESCRIPTION

DESCRIPTION OF A 16 FT WIDE EASEMENT FOR A 30" DIA. IRRIGATION PIPE WHICH EASEMENT IS 8' ON EACH SIDE OF THE FOLLOWING DESCRIBED CENTERLINE.

BEGINNING AT A POINT ON THE END OF A CULVERT PIPE IN THE UPPER EAST QUARTER CORNER OF SECTION 19, TOWNSHIP 6 SOUTH, RANGE 3 EAST, SALT LAKE BASE AND MERIDIAN; THENCE S 55°48'17" E, 77.11; THENCE 36.08' ALONG THE ARC OF A 100.00' RADIUS CURVE TO THE RIGHT (CHORD BEARS S 17°25'46" E, 55.35'); THENCE SOUTH 1°21'49" EAST, 50.61'; THENCE 41.56' ALONG THE ARC OF A 100.00' RADIUS CURVE TO THE RIGHT (CHORD BEARS S 10°32'31" W, 41.26'); THENCE SOUTH 22°26'50" WEST, 125.46'; THENCE 34.58' ALONG THE ARC OF A 100.00' RADIUS CURVE TO THE LEFT (CHORD BEARS S 12°32'27" W, 34.41'); THENCE SOUTH 2°38'05" WEST, 107.69'; THENCE 13.11' ALONG THE ARC OF 100.00' RADIUS CURVE TO THE RIGHT (CHORD BEARS S 6°23'27" W, 13.10'); THENCE SOUTH 10°08'49" WEST, 126.83' TO THE SOUTHERLY BOUNDARY OF THE GEORGE S. TUCKER PROPERTY.

# EASEMENT AND RIGHT OF WAY

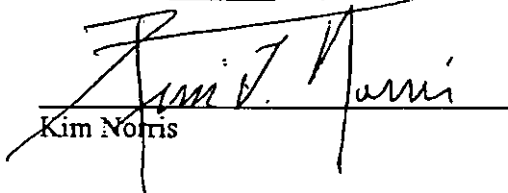
The undersigned hereby grant and convey to Upper East Union Irrigation Company, Grantee, its successors and assigns, for the sum of ten dollars and other good and valuable consideration an easement for the purpose of constructing, maintaining and repairing an underground canal under, across and upon the following described property located in Utah County Utah::

See Exhibit "A" attached hereto and made a part hereof by this reference

This grant includes the right of the Grantee, its officers, agents and employees, to entere upon said real estate at any time for the purpose of exercising any of the rights herein granted.

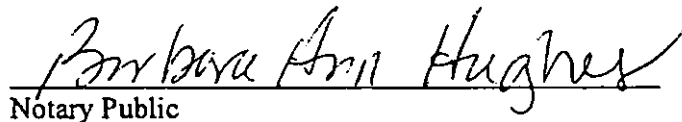
It is intended that this easement created herein is to run with the land.


Dated this 18<sup>th</sup>, day of November, 2002.

  
\_\_\_\_\_  
Kim Norris

STATE OF UTAH                    )  
  ) ss:  
COUNTY OF UTAH                )

On the 18<sup>th</sup> day of November, 2002 personally appeared before me Kim Norris, the signor of the within instrument who duly acknowledged before me that he executed the same.

  
\_\_\_\_\_  
Notary Public



ENT 36696:2006 PG 32 of 41

## EXHIBIT "A"

## NORRIS EASEMENT DESCRIPTION

DESCRIPTION OF A 16 FT WIDE EASEMENT FOR A 30" DIA. IRRIGATION PIPE WHICH EASEMENT IS 8' ON EACH SIDE OF THE FOLLOWING DESCRIBED CENTERLINE:

BEGINNING AT A POINT ON THE NORTHERLY BOUNDARY LINE OF THE NORRIS PROPERTY WHICH POINT IS SOUTH 762.19' AND EAST 1057.77' FROM THE WEST QUARTER CORNER OF SECTION 19, TOWNSHIP 6 SOUTH, RANGE 3 EAST, SALT LAKE BASE AND MERIDIAN; THENCE SOUTH 10°08'49" WEST, 30.43'; THENCE 68.43' ALONG THE ARC OF A 100.00' RADIUS CURVE TO THE RIGHT (CHORD BEARS S 29°41'16"W, 66.90'); THENCE SOUTH 49°21'20" WEST, 209.30'; THENCE 116.25' ALONG THE ARC OF A 100.00' RADIUS CURVE TO THE LEFT (CHORD BEARS S 16°03'12" W, 109.81') TO A POINT IN THE UPPER EAST UNION CANAL ON THE EASTERLY BOUNDARY LINE OF SAID PROPERTY.



# BRIGHAM YOUNG UNIVERSITY PROPERTY

## GRANT OF EASEMENT

ENT 36696:2006 PG 34 of 41

### CONVEYANCE

Brigham Young University, Grantor, of Provo, Utah County, Utah, in consideration of \$10.00 and other valuable consideration, receipt of which is acknowledged, and the prospective benefits to be derived by reason of the locating, establishing, constructing, and maintaining of a certain irrigation pipeline by Grantee, as described in this instrument, does grant, bargain, sell, and convey to East River Bottom Water Company, Grantee, of Provo, Utah County, Utah, an easement and right-of-way for a certain irrigation pipeline, as more particularly designated and described below, over and across land owned by Grantor and situated in Utah County, Utah, and more particularly described on Exhibit "A" attached hereto.

To have and to hold the same unto Grantee, its heirs and assigns, forever.

### PURPOSE OF EASEMENT AND RIGHT-OF-WAY

The easement and right-of-way here conveyed and released are for the sole purpose of locating, establishing, constructing, and maintaining an irrigation pipeline over and across the above-described land.

### RESERVATIONS AND RESTRICTIONS

This grant of easement is made subject to any and all coal, oil, gas, and mineral rights reserved to or outstanding in third parties as of the date of this Grant of Easement. It is also subject to rights-of-way for roads, telephone lines, transmission lines, ditches, conduits, or pipelines on, over, across, or under said lines in existence as of the date of this Grant of Easement.

Grantor, for themselves and their successors and assigns, covenant and agree that within the easement granted herein (a) no buildings or structures of permanent nature will be constructed and no trees will be planted on or over the easement; (b) removal of materials from or placement of materials upon the area shall be subject to the approval of Grantee, its agents or assigns; and (c) future easements to third parties on, in, over, or across the area will be subject to the approval of Grantee, its agents or assigns.

### TEMPORARY EASEMENT

Grantor further grants to Grantee a temporary easement over the property described in Exhibit "B" attached hereto for the construction of the irrigation pipeline described herein. Said temporary easement shall expire on April 15, 2005, unless extended in writing By the parties hereto.

MAINTENANCE AND OPERATION OF CANAL

Grantor, its heirs and assigns, shall not be required to maintain or operate the canal or the right-of-way conveyed to Grantee by this instrument. All costs of such maintenance and operation shall be borne by Grantee, its heirs and assigns.


DATED and SIGNED this 26 day of February, 2003.

BRIGHAM YOUNG UNIVERSITY

By Brad W. Farnsworth mi

STATE OF UTAH )  
                          :SS  
COUNTY OF UTAH )

On the 26<sup>th</sup> day of February, 2003, personally appeared before me, Brad W. Farnsworth who being by me duly sworn, did say that he is the Administrative Vice Pres. of Brigham Young University, and that the foregoing document was signed by him in behalf of said corporation by authority of its bylaws (or resolution of its board of directors), and said Brad W. Farnsworth acknowledged to me that said corporation executed the same.



Tamera S. Gustin  
Notary Public

## EXHIBIT "A"

A 20-foot easement, centerline being:

Beginning at a point on the west right-of-way line of University Avenue, said point being 150.12 feet South and 172.06 feet West from the East Quarter Corner of Section 25, Township 6 South, Range 2 East, Salt Lake Base and Meridian (basis of bearings being NAD83 bearings: From East Quarter corner to SE corner of sec. 25 = South 00°47'22" East); thence North 89°30'02" West 114.53 feet; thence South 88°26'57" West 416.26 feet (the previous two courses representing the northerly 20 feet of Brigham Young University property); thence South 01°27'11" West 58.81 feet; thence South 57°38'21" West 50.69 feet to the existing canal alignment; thence along said existing canal alignment North 36°37'02" West 168.31 feet; thence North 21°02'53" West 50.89 feet; thence North 12°26'29" West 44.04 feet to the north boundary line of Brigham Young University property.

**Temporary Easement Properties**

A 40-foot easement, 30 feet on the left side and 10 feet on the right side of the following description:

Beginning at a point on the wet right-of-way line of University Avenue, said point being 150.12 feet South and 172.06 feet West from the East Quarter Corner of Section 25, Township 6 South, Range 2 East, Salt Lake Base and meridian (basis of bearings being NAD83 bearings: From East Quarter corner to SE corner of Sec. 25 = South 00°47'22" East); thence North 89°30'02" West 114.53 feet; thence South 88°26'57" West 416.26 feet (the previous two courses representing the northerly 20 feet of Brigham Young University property); thence South 01°27'11" West 58.81 feet; thence South 57°38'21" West 50.69 feet to the existing canal alignment.

**LOT 24 – STONE GATE SUBDIVISION**

**WHEN RECORDED RETURN TO:**

East River Bottom Water Company  
 c/o Greg King  
 145 W. 3960 N.  
 Provo, UT 84604

!!!

ENT 36696:2006 PG 39 of 41  
 RANDALL A. COVINGTON  
 UTAH COUNTY RECORDER  
 2004 Jan 26 3:41 pm FEE 14.00 BY SFS  
 RECORDED FOR CENTRAL UTAH WATER COM

**GRANT OF EASEMENT AND AGREEMENT**

Mike and Eva Carson, Grantor(s), for and in consideration of the agreement contained herein, and other good and valuable consideration, the receipt and sufficiency of which is hereby acknowledged, hereby Grant and Convey to East River Bottom Water Company and Central Utah Water Conservancy District, a political subdivision of the State of Utah (Grantees), and their successors and assigns, subject to all existing easements, covenants, conditions and restrictions appearing as a matter of record and those that may exist as a matter of law, a perpetual and non-exclusive easement and right of way for the construction, reconstruction, operation and maintenance repair and replacement of a water pipeline and its appurtenances, which easement and right of way is more particularly described as follows:

Beginning at the Southwest corner of Lot 24, of the Stone Gate Subdivision, as recorded in the official records of Utah County, State of Utah, thence along the westerly line of said property N 0° 7' 57" W 15.00'; thence S 87° 49' 10" E 132.225' to a point on the existing permanent canal easement; thence along said existing easement following the course S 0° 57' 14" W 15.00' to a point on the southern property line of Lot 24; thence along said property line N 87° 49' 10" W 131.94' to the point of beginning. Said easement is depicted on the plat attached hereto and incorporated herein as Exhibit A.

Together with the right of ingress to and egress from the easement by a practical route or routes in, upon, over, under, and across that portion of the described real property for the purposes for which said easement is granted.

As additional consideration for the granting of this easement and right of way, the Central Utah Water Conservancy District ("CUWCD") hereby agrees to and shall perform the following:

1. CUWCD, at its sole expense and through its contractor on the Upper East Union Piping Project, will remove the existing 30" RCP that runs along the south property line of both Lots 24 and 25 as possible.
2. CUWCD, at its sole expense, will also remove the 30" RCP and the 4' x 4' irrigation vault that resides on Lot 25 and the 4' x 8' irrigation vault with the two 30" canal gates located in the common area denoted on the Stone Gate Plat B. The RCP pipeline running through the common area will remain in place to minimize landscape disturbance except where its removal is required to transition to the 12" HDPE pipeline on Lot 25.

3. Grantees will record this easement with Utah County.

4. In the event CUWCD fails to perform as agreed, Grantor(s) shall give written notice of such default to CUWCD. If CUWCD fails to commence to cure its default within 10 days of its Grantee's receipt of written notice, Grantor(s) shall be entitled to commence an action for specific performance of this agreement. Grantor(s) shall be entitled to recover their costs and reasonable attorneys fees incurred in the enforcement of this agreement.

Dated this 20 day of January, 2003. 2004

Grantor(s)

*Eric H. Carson*  
*John H. Carson*

Grantees

EAST RIVER BOTTOM WATER COMPANY

CENTRAL UTAH WATER  
WATER CONSERVANCY DISTRICT


By: *Dwight A. King*  
Its: President

By: *Don A. Christensen*  
Its: General Manager

Attest: *Boyd C. Rollins*  
Secretary

*1-22-04*

*Denise T. Eskelson*





STATE OF UTAH )

: ss.

COUNTY OF Utah )

On the 20<sup>th</sup> day of January, 2007, personally appeared before me  
Mike Carson and Eva M Carson known to me to be  
the persons who executed the within Grant of Easement and Agreement and acknowledged to me  
that they are the Grantor(s) named therein.

Natalie Marchello  
Notary Public




STATE OF UTAH )

: ss.

COUNTY OF Utah )

On the 26<sup>th</sup> day of January, 2007, personally appeared before me  
Creevy King and \_\_\_\_\_ known to me to be the persons  
who executed the within Grant of Easement and Agreement and acknowledged to me that they  
are the President and Secretary of the East River Bottom Water Company named therein.

Denise T. Eskelson  
Notary Public



STATE OF UTAH )

: ss.

COUNTY OF Utah )

On the 22<sup>nd</sup> day of January, 2007, personally appeared before me  
Dona Christmaused and \_\_\_\_\_ known to me to be the persons  
who executed the within Grant of Easement and Agreement and acknowledged to me that they  
are the General Manager and Secretary of the Central Utah Water Conservancy District named  
therein.

Betty B. Sersland  
Notary Public

