

RESOLUTION NO. 01-0823-01

RESOLUTION APPROVING THE AMENDED
ARTICLES OF INCORPORATION FOR THE
TOWN AND ESTABLISHING AN
EFFECTIVE DATE.

WHEREAS, the Town of Saratoga Springs has been designated as a third-class city and is no longer a town; and,

WHEREAS, the Town of Saratoga Springs is desirous to change its name to reflect its new designation as a third-class city.

NOW THEREFORE, BE IT RESOLVED BY THE GOVERNING BODY OF THE TOWN OF SARATOGA SPRINGS, UTAH, THAT:

1. That the attached amendments to the Articles of Incorporation are hereby approved changing the name of the Town of Saratoga Springs.

BE IT FURTHER RESOLVED that this resolution shall take effect immediately upon passage.


Passed this 23rd day of August, 2001.

Signed: _____

Timothy L. Parker, Mayor

Attest _____
Town Recorder

8/23/01
Date



ENT 38003:2020 PG 1 of 5
JEFFERY SMITH
UTAH COUNTY RECORDER
2020 Mar 25 10:41 am FEE 0.00 BY MG
RECORDED FOR SARATOGA SPRINGS CITY


AMENDED ARTICLES OF INCORPORATION
OF THE
TOWN OF SARATOGA SPRINGS

Pursuant to provisions of the "Utah Municipal Code" the Town of Saratoga Springs, Utah County, Utah, acting by its Mayor and approved by the Town Council during a Public Meeting held on August 23, 2001, hereby amends its Articles of Incorporation, as follows:

1. The name of the municipality is the Municipal Corporation of Saratoga Springs, also known as the City of Saratoga Springs.
2. The geographical description of the Town is hereby amended to include the described property attached hereto as Exhibit "A".
3. The Town of Saratoga Springs is a "City of the Third Class" as defined in Utah Code Annotated § 10-2-301 (2) (c), having a population of more than 1000 inhabitants, but less than 60,000 inhabitants.

DATED this 23rd day of August, 2001.


TOWN OF SARATOGA SPRINGS



Timothy L. Parker, Mayor


STATE OF UTAH)
 :SS
COUNTY OF UTAH)

Timothy L. Parker, being first duly sworn upon oath, deposes and says: that I am the Mayor of the Town of Saratoga Springs and the foregoing Articles of Incorporation of the Town of Saratoga Springs are truthful and accurate to the best of my knowledge and information.




Timothy L. Parker, Mayor

Subscribed and sworn to before me this 18th day of September 2001.



Alyson H. Alger, Notary Public

My Commission Expires: 3-3-2004
Residing at: Saratoga Springs Utah



SURVEYOR'S CERTIFICATE

I HEREBY CERTIFY THAT THIS IS A TRUE AND ACCURATE MAP OF THE TRACT OF LAND TO BE ANNEXED TO THE TOWN OF SARATOGA SPRINGS, UTAH COUNTY, UTAH

BOUNDARY DESCRIPTION


A PARCEL OF LAND LYING WITHIN A PORTION OF SECTIONS 2,3,9,10,11,14,15,16,22 AND 23 OF TOWNSHIP 5 SOUTH, RANGE 1 WEST, SALT LAKE BASE & MERIDIAN; MORE PARTICULARLY DESCRIBED AS FOLLOWS: COMMENCING AT THE SOUTH 1/4 CORNER OF SAID SECTION 16, THENCE N 0°23'26" E ALONG THE NORTH-SOUTH MID SECTION LINE A DISTANCE OF 2646.66 FEET TO THE CENTER 1/4 CORNER OF SAID SECTION 16; THENCE CONTINUING ALONG SAID MID SECTION LINE, N 0°23'26" E A DISTANCE OF 75.12 FEET; THENCE N 78°02'00" E A DISTANCE OF 355.56 FEET; THENCE N 33°40'00" E, A DISTANCE OF 4824.20 FEET; THENCE N 4°46'00" E, A DISTANCE OF 7796.18 FEET; THENCE N 89°53'07" E, A DISTANCE OF 3983.45 FEET; THENCE S 22°23'58" E, A DISTANCE OF 404.37 FEET; THENCE S 00°04'00" W A DISTANCE OF 980.30 FEET; THENCE N 89°54'11" E A DISTANCE OF 200.00 FEET TO THE EAST 1/4 CORNER OF SAID SECTION 3; THENCE S 0°04'57" E ALONG THE EAST BOUNDARY OF SECTION 3, A DISTANCE OF 1328.32 FEET; THENCE S 90°00'00" E, A DISTANCE OF 579.00 FEET; THENCE S 04°32'07" W, A DISTANCE OF 401.21 FEET; S 0°23'58" W, A DISTANCE OF 925.53 FEET TO A POINT ON THE SOUTH BOUNDARY OF SECTION 2; THENCE S 6°21'26" W, A DISTANCE OF 1300.74 FEET; THENCE EAST A DISTANCE OF 1175.00 FEET TO REDWOOD ROAD; THENCE S 11°54'30" E, ALONG REDWOOD ROAD, A DISTANCE OF 1953.26 FEET TO A POINT ON THE LEH CITY LIMITS AS PER JORDAN HEIGHTS ANNEXATION MAP; THENCE ALONG SAID ANNEXATION MAP THE FOLLOWING 20 COURSES AND DISTANCES, S 54°54'25" W, A DISTANCE OF 2498.34 FEET; THENCE S 89°51'28" W, A DISTANCE OF 874.69 FEET; THENCE N 02°34'47" W, A DISTANCE OF 637.16 FEET; THENCE N 89°17'20" W, A DISTANCE OF 1300.63 FEET; THENCE S 25°13'31" W, A DISTANCE OF 115.91 FEET; THENCE S 08°39'38" W, A DISTANCE OF 126.91 FEET; THENCE S 6°55'07" W A DISTANCE OF 323.91 FEET; THENCE S 30°38'23" W, A DISTANCE OF 173.20 FEET; THENCE S 8°28'47" W, A DISTANCE OF 250.38 FEET; THENCE S 51°20'58" W, A DISTANCE OF 213.83 FEET; THENCE S 0°0'0" E, A DISTANCE OF 228.25 FEET; THENCE WEST, A DISTANCE 17.05 FEET; THENCE SOUTH, A DISTANCE OF 39.62 FEET TO A POINT ON THE NORTH BOUNDARY OF SECTION 15; THENCE S 89°58'58" E, A DISTANCE OF 2842.91 FEET TO THE NORTHEAST CORNER OF SECTION 15; THENCE N 89°30'31" E, A DISTANCE OF 2466.53 FEET TO REDWOOD ROAD; THENCE ALONG REDWOOD ROAD THE FOLLOWING 3 COURSES AND DISTANCES, S 9°59'48" E, A DISTANCE OF 564.04 FEET; THENCE S 4°40'08" E, A DISTANCE OF 493.20 FEET; THENCE S 0°52'07" E, A DISTANCE OF 397.68 FEET; THENCE S 89°31'42" E, A DISTANCE OF 1380.89 FEET; THENCE SOUTH, A DISTANCE OF 389.17 FEET; THENCE WEST, A DISTANCE OF 5.42 FEET; THENCE S 0°16'27" W, A DISTANCE OF 807.96 FEET TO A POINT ON THE E-W MID SECTION LINE OF SECTION 14; THENCE S 89°49'12" W ALONG SAID MID SECTION LINE, A DISTANCE OF 1309.24 FEET; THENCE SOUTH, A DISTANCE OF 3516.98 FEET TO A POINT ON THE BOUNDARY OF THE TOWN OF SARATOGA SPRINGS; THENCE ALONG THE BOUNDARIES OF SAID TOWN THE FOLLOWING 2 COURSES AND DISTANCES, S 0°26'04" W, A DISTANCE OF 481.25 FEET; THENCE N 89°40'57" W, A DISTANCE OF 1974.87 FEET; THENCE N 89°51'15" W, A DISTANCE OF 729.95 FEET TO A POINT ON THE EAST BOUNDARY OF SECTION 22; THENCE S 89°54'48" W, A DISTANCE OF 2655.89 FEET TO A POINT ON THE NORTH-SOUTH MID SECTION LINE OF SECTION 22; THENCE S 89°53'48" W, A DISTANCE OF 1327.15 FEET; THENCE N 0°19'04" E, A DISTANCE OF 1327.05 FEET TO A POINT ON THE SOUTH BOUNDARY OF SECTION 15; THENCE S 89°54'18" W, A DISTANCE OF 1324.58 FEET TO THE SOUTHEAST CORNER OF SECTION 16; THENCE N 88°57'24" W ALONG THE SOUTH BOUNDARY OF SAID SECTION 16, A DISTANCE OF 2949.48 FEET TO THE SOUTH 1/4 CORNER OF SAID SECTION 16 AND THE POINT OF BEGINNING, CONTAINS 2565 ACRES OF LAND MORE OR LESS, BASIS OF BEARING IS THE UTAH STATE PLANE COORDINATE SYSTEM.

5-27-99

DATE

Gary W. Wier

SURVEYOR
(SEE SEAL BELOW)



4, 15, 16, 23, 23, T 5 S, R 1 W

T. W. 10

