

4022656

GRANT OF EASEMENT

10  
20  
21  
22  
23  
24  
25  
26  
27  
28  
29  
30  
31  
32  
33  
34  
35  
36  
37  
38  
39  
40  
41  
42  
43  
44  
45  
46  
47  
48  
49  
50  
51  
52  
53  
54  
55  
56  
57  
58  
59  
60  
61  
62  
63  
64  
65  
66  
67  
68  
69  
70  
71  
72  
73  
74  
75  
76  
77  
78  
79  
80  
81  
82  
83  
84  
85  
86  
87  
88  
89  
90  
91  
92  
93  
94  
95  
96  
97  
98  
99  
100

DEC 3 4 24 PM '84

REC'D BY DIXON  
SALT LAKE COUNTY,  
UTAH

5-M INVESTORS, a Utah General Partnership, Grantor does hereby convey and warrant to ZIONS FIRST NATIONAL BANK, a national association, Grantee, for good and valuable consideration the receipt of which is hereby acknowledged, a perpetual non-exclusive right of way and easement for vehicular and pedestrian ingress, egress, driveway and parking purposes which shall be for the benefit of and appurtenant to that real property designated as Parcel B, which property is located in Salt Lake County, State of Utah and is more particularly described in Exhibit A attached hereto and by this reference incorporated herein. Said easement shall be over and across portions of that real property designated as Parcel A, which property is located in Salt Lake County, State of Utah and is more particularly described in Exhibit A attached hereto and by this reference incorporated herein.

Said easement, over and across and within that servient estate designated in Exhibit A as Parcel A, includes that portion of the property which is designed for parking and/or ingress or egress from the property and is more particularly described as follows:

BOOK 5611 PAGE 477

Beginning at a point N 15°37'00" W 104.47 feet from the Southeast Corner of Lot 1, Elgin Orchard Subdivision, located in Sections 28 and 29, Township 1 South, Range 1 East, Salt Lake Base and Meridian and running;

thence West 196.45 feet;  
thence South 4.30 feet;  
thence West 25.35 feet;  
thence North 72.00 feet;  
thence East 202.88 feet;  
thence S 15°37'00" E 16.61 feet;  
thence West 202.00 feet;  
thence South 35.71 feet;  
thence East 211.98 feet;  
thence S 15°37'00" E 16.61 feet to the point of beginning.

Grantee shall have and hold the right of way grant and easement perpetually, with the right to maintain, operate, repair, inspect and protect the same.

This right of way grant and easement shall be appurtenant to and shall run with the land.


This right of way grant and easement shall be binding upon and inure to the benefit of the successors and assigns of the Grantor and the successors, and assigns and invitees of the Grantee, and may be assigned in whole or in part by Grantee.

BOOK 5611 PAGE 478

IN WITNESS WHEREOF, the undersigned party has set his name  
this 18<sup>th</sup> day of December 1984.

5-M INVESTORS, a Utah  
General Partnership

By

  
Maurice F. Malouf


Its: 


GCN1642C

8085611 MAR 479

STATE OF UTAH                    )  
                                      ): ss.  
COUNTY OF SALT LAKE         )

On the 1st day of December, 1984, personally appeared before me Maurice F. Malouf, who being by me duly sworn did say that he is a general partner of said 5-M INVESTORS, a Utah general partnership, and said instrument was signed in behalf of said partnership by authority and said Maurice F. Malouf acknowledged to me that he as such general partner executed the same in the name of the partnership.



  
NOTARY PUBLIC

My Commission Expires:  
12/19/87

Residing At:  
Bountiful, Utah

BOOK 5611 PAGE 480

EXHIBIT A

The real property which is the subject of this grant of easement is located in Salt Lake County, State of Utah and is more particularly described as follows:

PARCEL A:

Beginning at a point North 15°37' West 100.00 feet from the Southeast Corner of Lot 1, ELGIN ORCHARD SUBDIVISION, located in Sections 28 and 29, Township 1 South, Range 1 East, Salt Lake Base and Meridian; and running thence West 223.00 feet; thence North 163.69 feet; thence East 177.245 feet; thence South 15°36'55" East 169.97 feet to the point of beginning.

PARCEL B:

Beginning at a point 224.57 feet West from the Southeast Corner of Lot 1, ELGIN ORCHARD SUBDIVISION, located in Sections 28 and 29, Township 1 South, Range 1 East, Salt Lake Base and Meridian; and running thence North 96.31 feet; thence West 25.35 feet; thence North 163.69 feet to a point on the North line of Lot 4, of said ELGIN ORCHARD SUBDIVISION; thence West 115.00 feet to the Northwest corner of Lot 6, of said ELGIN ORCHARD SUBDIVISION; thence South 260.00 feet to the Southwest Corner of said Lot 6, thence East 140.35 feet to the point of beginning.

BOOK 5611 PAGE 481