

WHEN RECORDED RETURN TO:

Matthew B. Hutchinson
DART, ADAMSON & DONOVAN
1225 Deer Valley Drive, Suite 201
Park City, Utah 84060

**AMENDED AND RESTATED DECLARATION
OF COVENANTS, CONDITIONS AND
RESTRICTIONS
FOR
DEER VISTA**

A subdivision located in Wasatch County, Utah

(Formerly known as Canyon Trails and Deer Canyon Preserve)

DECLARANT / DEVELOPER:

Deer Vista, LLC

a Utah limited liability company

COURTESY RECORDING
This Document is being recorded solely as a
courtesy and an accommodation to the parties
named herein. METRO NATIONAL TITLE hereby
expressly disclaims any responsibility or liability for
the accuracy of the content thereof.

**AMENDED AND RESTATED DECLARATION
OF COVENANTS, CONDITIONS AND RESTRICTIONS
FOR DEER VISTA SUBDIVISION**

TABLE OF CONTENTS

1. DEFINITIONS.....3

- (a) Additional Property.....3
- (b) Articles of Incorporation.....3
- (c) Assessment.....3
- (d) Association.....3
- (e) Board of Trustees.....3
- (f) Bylaws.....3
- (g) Capital Improvement3
- (h) Committee.....3
- (i) Common Areas3
- (k) Common Expense4
- (l) Common Roads.....4
- (m) Common Utilities.....4
- (n) Community4
- (o) Community Wide Standard.....4
- (p) County.....4
- (q) Declarant.....5
- (r) Declaration.....5
- (s) Design Review Committee5
- (t) Design Guidelines.....5
- (u) Developed Lot.....5
- (v) Developer.....5
- (w) Dwelling.....5
- (x) Eligible Insurer.....5
- (y) Eligible Mortgagee.....5
- (z) Eligible Votes.....5
- (aa) Exterior Materials5
- (bb) Guest6
- (cc) Land6
- (dd) Lot.....6

(ee) Majority.....6

(ff) Manager6

(gg) Map6

(hh) Member.....6

(ii) Mortgage6

(jj) Mortgagee6

(kk) Official Records6

(ll) Open Areas.....6

(mm)Owner.....6

(nn) Period of Developer's Administrative Control.....6

(oo) Person.....7

(pp) Phase7

(qq) Plat7

(rr) Project7

(ss) Project Documents7

(tt) Property7

(uu) Repair.....7

(vv) Reserve Analysis.....7

(ww) Reserve Fund Account7

(xx) Reserve Fund Line Item7

(yy) Resident.....7

(zz) "Water Detention Areas"7

2. PROPERTY INITIALLY SUBJECT TO DECLARATION7

3. SUPPLEMENTAL DECLARATION8

4. ANNEXATION OF ADDITIONAL PROPERTIES/EXPANSION OF PROJECT...8

 (a)8

 (b)9

 (c)9

 (d) Expansion of Definitions.9

 (e) Declaration Operative on Additional Property.9

 (f) Right of Developer to Adjust Common Areas.....10

 (g)10

 (h) Other Provisions Concerning Expansion.10

5. WITHDRAWAL OF PROPERTY.....11

6. DISCLAIMER OF IMPLIED COVENANTS.....11

7. DEVELOPMENT PLAN.....	11
8. DISCLAIMER OF REPRESENTATIONS.....	12
9. RESTRICTIONS ON LIABILITY OF THE ASSOCIATION AND DEVELOPER; RELEASE.....	12
(a) Gated Entry.....	12
(b) Nature.....	12
(c) Release.....	12
(d) Views Not Guaranteed.....	13
10. MEMEBERSHIP IN THE ASSOCIATION.....	13
11. ALLOCATION OF PROFITS, LOSSES AND VOTING RIGHTS.....	13
12. CONVEYANCING.....	13
13. ARCHTECTURAL AND DESIGN GUIDELINES.....	14
(a) Architectural Control.....	14
(b) Design Review Committee Considerations.....	15
(c) Approval by Design Review Committee.....	15
(d) Design Rules and Regulations.....	16
(e) Design Review Committee Not Liable.....	17
(f) Written Records.....	17
(g) Inspection and Compliance.....	17
(h) Easements—Support, Maintenance and Repair.....	18
14. OWNERSHIP AND USE RESTRICTIONS.....	18
(a) Water and Sewer.....	18
(b) Residential Purposes and Rental Restrictions.....	19
(c) Swimming Pool Standards.....	19
(d) Nuisances.....	19
(e) Parking or Storage of Vehicles.....	20
(f) Trash.....	20
(g) Repair of Improvements.....	20
(h) Animal Restrictions.....	20
(i) Restriction on Further Subdivision.....	21
(j) Developer's Exemption.....	21
(k) Utilities Easement and Right-of-Way.....	21
(l) Common Roads.....	22
(m) Fire Hazards.....	22
(n) Hunting and Firearms.....	22
(o) Fences; Dog Kennels.....	22

(p) Antennae	22
(q) Mineral Exploration.....	22
(r) Overhead Encroachments	23
(s) Signs.....	23
(t) Rooftop Air Conditioners Prohibited.....	23
(u) Basketball Goals and Backboards.....	23
(v) Playground Equipment.....	23
(w) Liability of Owners and Residents For Damages and Waste.	23
(x) Encroachments.....	23
15. THE ASSOCIATION.....	23
(a) Board of Trustees	24
(b) Officers and Agents	24
(c) Board Meetings.....	24
(d) Status and General Authority of the Board of Trustees	24
(e) Delegation of Management Responsibilities	26
(f) Owners Meetings	26
(g) Lists of Owners, Renters, Eligible Mortgagees, Insurers and Guarantors.....	26
(h) Capital Improvements	26
(i) Operation, Maintenance and Alterations	27
(j) Easements—Support, Maintenance and Repair.....	28
16. COMMON EXPENSES/ASSESSMENTS.....	28
(a) Developer’s Participation in Payment of Assessments.....	28
(b) Purpose of Common Area Expenses.....	28
(c) Creation of Assessments/Initial Assessment.	28
(d) Working Capital Fund.....	29
(e) Budget.....	29
(f) Apportionment	30
(g) Approval of Budget and Assessments	30
(h) Payment of Assessments.....	30
(i) Additional Services	30
(j) Personal Obligation of Owner	30
(k) Equitable Changes	30
(l) Dates and Manner of Payments	31
(m) Reserve Fund Account.....	31
(n) Acceleration	31

(o) Statement of Assessments Due	31
(p) Superiority of Assessments	31
(q) Suspension of Right to Use Amenities for Non-Payment.	31
(r) Suspension of Right to Vote for Non-Payment	32
(s) Special Assessments	32
(t) Benefit Assessments	32
(u) Individual Assessments.....	32
(v) Collection of Assessments	33
(w) Duty to Pay Independent.....	34
(x) Application of Payments.....	34
(y) Foreclosure of Lien as Mortgage or Trust Deed.....	34
(z) Appointment of Trustee	34
(aa) Attorney in Fact	34
(bb) Termination of Utilities and Right to Use Amenities for Non-Payment of Assessments	34
(cc) Assignment of Rents	35
17. LIABILITY OF BOARD OF TRUSTEES.....	37
18. INSURANCE.....	37
(a) Property Insurance.	37
(b) Flood Insurance.....	37
(c) Liability Insurance	38
(d) Directors and Officers Insurance.	38
(e) Fidelity Bond	38
(f) Earthquake Insurance.....	39
(g) Miscellaneous Items.....	39
(h) Adjusting Claims	41
19. DESTRUCTION, CONDEMNATION, AND OBSOLESCENCE.....	41
(a) Definitions.....	41
(b) Determination by Board of Trustees.....	42
(c) Restoration of the Project.....	42
(d) Notices of Destruction or Obsolescence	43
(e) Excess Insurance	43
(f) Inadequate Insurance	43
(g) Reallocation in Event of Partial Restoration.....	43
(h) Sale of Project.....	43

(i) Authority of Board of Trustees to Represent Owners in Condemnation or to Restore or Sell.....	43
(j) Settlement Proceeds	43
(k) Restoration Power	44
(l) Right of Entry	44
(m) Termination of Legal Status.....	44
20. CONSENT IN LIEU OF VOTE.....	44
(a) Sixty-Day Limit	44
(b) Change in Ownership.....	44
(c) Notice.....	44
21. MORTGAGEE PROTECTION.	44
(a) Effects of Voluntary and Involuntary Sale	45
(b) Books and Records Available for Inspection.....	45
(c) Right to Financial Statement.....	45
(d) Management Contracts	45
(e) Eligible Mortgagee Designation	45
(f) Approval of Proposed Action or Transaction	46
22. AMENDMENT.....	46
(a) During Period of Developer Control Developer.....	46
(b)	46
(c) Consent of the Owners.....	47
(d) Protection of Developer Rights.....	47
(e) Execution of Amendments.....	47
(f) Consent of Eligible Mortgagee to Terminate Legal Status of Project	47
(g) Consent of Eligible Mortgagees to Add or Amend Any Material Provision.....	47
23. DEVELOPER'S SALES PROGRAM	48
(a) Sales Office and Model Lots/Dwellings	49
(b) Promotional.....	49
(c) Common Area Use.....	49
(d) Relocation and Removal	49
(e) Restrictions in Favor of the Developer.	49
24. LIMITATIONS ON IMPROVEMENTS BY ASSOCIATION.	49
25. DEVELOPER'S RIGHTS ASSIGNABLE.	49
26. TRANSFER OF MANAGEMENT AND COMMON AREAS TO ASSN.	50
27. WORKING CAPITAL FUND.	50

28. SEPARATE TAXATION.....50

29. RELATIONSHIP WITH TAX-EXEMPT ORGANIZATIONS50

30. INTERPRETATION.....51

31. COVENANTS TO RUN WITH LAND.51

32. ENFORCEMENT AND RIGHT TO RECOVER ATTORNEYS FEES.51

33. DEVELOPER’S RIGHT TO CURE ALLEGED DEFECTS.....52

 (a) Developer's Right to Cure.52

 (b) Notice to Developer.52

 (c) Right to Enter, Inspect, Repair, and/or Replace.....52

 (d) Legal Actions52

 (e) No Additional Obligations; Irrevocability and Waiver of Right53

 (f) Waiver.....53

34. INITIAL AGENT FOR SERVICE OF PROCESS53

35. ENFORCEMENT AND RIGHT TO RECOVER ATTORNEYS’ FEES.....53

36. LIMITATION OF LIABILITY/SECURITY.53

37. DURATION.....54

38. GRANT OF EASEMENTS.54

39. INTERPRETATION.....54

40. CONFLICT WITH PLAT.....55

41. RIGHTS OF ELIGIBLE MORTGAGEE.....55

42. PROVISIONS INCORPORATED IN DEEDS55

43. NO DEDICATION55

44. NOTICES.....55

45. UTAH LAW55

46. DISCLAIMER.56

47. DESIGNATION OF SUCCESSOR.56

48. SEVERABILITY.....56

49. RESTATEMENT OF DECLARATION.56

50. RECORDING REFERENCES56

51. EFFECTIVE DATE.....56

EXHIBIT A. LEGAL DESCRIPTION.....58

EXHIBIT B. ORGANIZATIONAL DOCUMENTS FOR ASSOCIATION.....60

CERTIFICATE OF REGISTRATION for Canyon Trails Homeowners Association, Inc.....60

ARTICLE OF INCORPORATION of Canyon Trails Homeowners Association, Inc.....61

ARTICLES OF AMENDMENT TO ARTICLES OF INCORPORATION of Canyon Trails Homeowners Association, Inc., now doing business as Deer Vista Preserve Homeowners Association.....66

EXHIBIT C - BYLAWS.....68

Article I - NAME, PRINCIPAL OFFICE, APPLICATION TO PROJECT AND DEFINITIONS.....68

 1. Name.....68

 2. Office.....68

 3. Application to Project.....68

 4. Definitions.....68

ARTICLE II - REGISTERED AGENT AND OFFICE.....68

Office and Registered Agent.....68

ARTICLE III - POWER OF THE ASSOCIATION AND COMPOSITION.....69

 1. Powers.....69

 2. Limitations.....69

 3. Composition of Membership.....69

 4. Membership List.....69

ARTICLE IV - MEMBERSHIP, MEETINGS AND VOTING RIGHTS.....69

 1. Place of Meetings.....69

 2. Notice of Meetings.....69

 3. Annual Meeting.....70

 4. Special Meetings.....70

 5. Qualified voters.....70

 6. Qualified Proxies.....70

 7. Waiver of Notice.....70

 8. Waiver of Irregularities.....71

 9. Quorum Voting.....71

 10. Order of Business.....71

 11. Conduct of Meeting.....71

ARTICLE V - BOARD OF TRUSTEES.....71

1. Powers and Duties.....71

2. Composition of Board of Trustees.....73

3. Election and Term of Office of the Board of Trustees73

4. First Meeting.....73

5. Regular Meetings73

6. Special Meetings.....73

7. Waiver of Notice.....74

8. Board of Trustee’s Quorum74

9. Vacancies74

10. Removal of Board of Trustees Member.....74

11. Conduct of Meetings.....74

12. Report of Board of Trustees.....74

13. Open Meeting Policy75

14. Action May Be Taken Without A Meeting.....75

15. Executive Session75

ARTICLE VI - OFFICERS.....75

1. Designation75

2. Election of Officers.....75

3. Removal of Officers.....75

4. President.....75

5. Vice-President.....76

6. Secretary76

7. Treasurer76

Article VII - Fiscal Year.....76

Article VIII - Investment of Common Funds.....76

Article IX - Amendment to Bylaws.....77

1. Amendments by Declarant or Board of Trustees.....77

2. Amendments by Members77

3. Recording.....77

Article X - Notice.....77

1. Manner of Notice77

2. Waiver of Notice.....77

Article XI - Rules, Regulations and Design Criterion / Abatement and Enjoyment of Violations by Owners.....78

Article XII - Litigation.....79
Article XIII - Indemnification.....79
1. Indemnification Against Third Party Actions.....79
2. Insurance80
3. Payments and Premiums.....80
Article XIV - Compliance, Conflict and Miscellaneous Provisions.....80
1. Conflict80
2. Waiver.....80
3. Captions80
4. Interpretation.....80
5. Severability80

EXHBIT D – MEETING MINUTES OF THE DEER VISTA PRESERVE
HOMEOWNERS ASSOCIATION, INC.82
 2015 Annual Meeting Minutes of the Deer Vista Preserve Homeowners
Association, Inc.....83
 2015 Annual Meeting Minutes of the Board of Trustees of the Deer Vista
Preserve Homeowners Association, Inc.....86

EXHBIT E – DESIGN GUIDELINES FOR THE DEER VISTA SUBDIVISION.....88

**AMENDED AND RESTATED DECLARATION OF
COVENANTS, CONDITIONS AND RESTRICTIONS
FOR DEER VISTA**

THIS SECOND AMENDED AND RESTATED DECLARATION (this "Declaration") is adopted this 10th day of July, 2015, by Deer Vista, LLC, a Utah limited liability company ("Developer"), pursuant to Sections 22(a)-(b) of the Declaration of Covenants, Condition, and Restrictions for Canyon Trails recorded with the Wasatch County Recorder on December 21, 2006, as Entry No. 312574, in Book 0917, at pages 0542-0608 (the "Canyon Trails Declaration"), together with the approval, consent and ratification of a majority of the Persons owning Lots within the Project, including Developer, as shown in the minutes from the 2015 Annual Meeting of the Deer Vista Preserve Homeowner's Association (the "Association") attached hereto and incorporated by reference at Exhibit "D" (along with Developer, the "Owners"), and shall apply to the Property described in Exhibit "A" (the "Property"), a subdivision situated in Wasatch County, Utah ("County") to be known now as Deer Vista Subdivision which was formerly known at various times as Deer Canyon Preserve Subdivision and the Canyon Trails Subdivision. Developer and the Owners intend that this Declaration amend, supplant, and completely restate and replace in their entirety both: (i) the Canyon Trails Declaration and (ii) the Declaration of Covenants, Condition, and Restrictions for Deer Canyon Preserve recorded with the Wasatch County Recorder on March 11, 2005 as Entry No. 280702, in Book 0740, at Pages 0778-0803, that were replaced and restated by Canyon Trails Declaration (the "Deer Canyon Declaration").

RECITALS

A. WHEREAS, DCP, L.L.C., the original developer of the Property (the "Original Developer") subdivided the Property into Lots 1 through 103 inclusive (the "Lots"), all of which together were formerly known as Canyon Trails Subdivision, and before that Deer Canyon Subdivision, and shall henceforth be known as the Deer Vista Subdivision (the "Project"). The subdivision plat has been recorded in phases, and shall not be expanded beyond 103 lots. Phase One was recorded in the Office of the Wasatch County Recorder on February 24, 2005 as Entry No. 280208 in Book 737, at Pages 767-806. Phase Two was recorded in the Office of the Wasatch County Recorder on October 9, 2005, as Entry No. 290117, in Book 793, at Pages 221-240. Phase Three was recorded in the Office of the Wasatch County Recorder on October 9, 2005, as Entry No. 290118, in Book 793, at Pages 241-270.

B. WHEREAS, both the Deer Canyon Declaration and the Canyon Trails Declaration were recorded against the Property by the Original Developer, along with other governing documents concerning the development of the Property;

C. WHEREAS, the Original Developer failed to meet certain obligations to certain lenders and to the County under various agreements and no longer has any involvement or ownership rights in the Property or the Project;

D. WHEREAS, on or about January 26, 2012, pursuant to that certain General Warranty Deed recorded with the Wasatch County Recorder as Entry No. 375826 in

Book 1048 at pages 1942-1945, and that certain Assignment recorded with the Wasatch County Recorder as Entry No. 375827 in Book 1048 at pages 1946-1951, Developer acquired title to eighty-four (84) of one hundred and three (103) of the platted Lots in the Project, along with certain Common Areas and rights appurtenant thereto;

E. WHEREAS, on or about January 9, 2013, by that certain Assignment and Assumption Agreement and Amendment to the Development Agreement (the "Amended Development Agreement") recorded with the Wasatch County Recorder on January 11, 2013 as Entry No. 385845 in Book 1072 at pages 36-64, Developer agreed to assume certain obligations made to Wasatch County by the Original Developer in relation to constructing certain infrastructure improvements to serve the Lots and the Project;

F. WHEREAS, in the Amended Development Agreement, Wasatch County has acknowledged and agreed that the Developer had the authority to amend or restate the Canyon Trails Declaration and the plats recorded against the Property;

G. WHEREAS, on September 17, 2014, the Wasatch County Council unanimously approved the change in the name of the Project from Canyon Trails Subdivision to Deer Vista Subdivision;

H. WHEREAS, the Developer and the other Owners desire to provide a general plan for the development of the Property and for the establishment of covenants, conditions and restrictions to enhance and protect the value and attractiveness of the Property, all in accordance with the provisions of this Declaration.

I. WHEREAS, the Project shall contain single-family residential dwellings. Developer does not have and will not have any express or implied obligation to develop any portion of the Project, and Developer has not made, and hereby does not make, any express or implied warranties, representations, assurances or promises that it will develop or require the development of all or any portion of the Project or that any such development will conform to present plans, except that any development that does take place will be in accordance with plans approved by Wasatch County.

J. WHEREAS, Developer intends to sell to various purchasers the fee title to the individual Lots contained within the Property, together with an appurtenant undivided ownership interest in the Common Area and a corresponding membership interest in the Association of Owners, subject to the Plat and the covenants, conditions and restrictions set forth herein.

K. WHEREAS, since the completion of the Project may be in phases, the completed Project will consist of the original phase and all subsequent phases or sub phases.

L. WHEREAS, the Developer and the Owners hereby declare that all of the Property (and any additions thereto as hereafter provided) shall be held, sold and conveyed subject to the following covenants, conditions and restrictions, all of which are for the purpose of enhancing and protecting the value, desirability and attractiveness of the Property, and for maintenance of the Common Areas. These covenants, conditions and restrictions shall run with the Property and shall be binding on all parties

having or acquiring any right, title or interest in the Property and shall inure to the benefit of each such party.

M. The Project shall be known as "Deer Vista."

COVENANTS. CONDITIONS AND RESTRICTIONS

NOW, THEREFORE, for the reasons recited above, the undersigned covenant, agree and declare that the Property shall be subject to the following covenants, conditions and restrictions:

1. DEFINITIONS. As used in this Declaration, each of the following terms shall have the indicated meaning:

(a) Additional Property means and refers to additional real property subject to Developer's unilateral right of annexation as provided elsewhere in this Declaration.

(b) Articles of Incorporation means the Articles of Incorporation of the Deer Vista Homeowners Association, a Utah nonprofit corporation, a copy of which is attached to and incorporated in this Declaration by reference as Exhibit "B." "Articles" shall be used interchangeably throughout this Declaration.

(c) Assessment means an Owner's portion of the Common Expenses or any other amount charged by the Association.

(d) Association means the Deer Vista Homeowners Association, a Utah nonprofit corporation whose members shall be Developer and the other owners of the Lots in the Project.

(e) Board of Trustees means the managing board of the Association elected to direct the affairs of the Association and act as agent for the Owners. "Board" shall be used interchangeably throughout this Declaration.

(f) Bylaws means the Bylaws of the Association, a copy of which is attached to and incorporated in this Declaration by reference as Exhibit "C."

(g) Capital Improvement means all new improvements intended to add to, enhance or upgrade the nature, scope, utility, value, or beauty of the Project, as opposed to ordinary repair and maintenance.

(h) Committee means the Design Review Committee (DRC) of the Association as duly constituted.

(i) Common Areas means all real property in the Project owned in common by the Owners including but not limited to the following items:

(i) The real property and interests in real property submitted hereby, including the entirety of the Property and all improvements constructed thereon, excluding the individual Lots.

(ii) All Common Roads, the Common Utilities, the Open Areas, Water Detention Areas, and the entrance area, gate, guardhouse, landscaping, sidewalks, and other improvements as designated in the Plat;

(iii) All utility installations and all equipment connected with or in any way related to the furnishing of utilities to the Project and intended for the common use of all Owners, such as telephone, electricity, gas, water, cable TV and sewer;

(iv) All portions of the Project not specifically included within the individual Lots; and

(v) All other parts of the Project normally in common use or necessary or convenient to the use, existence, maintenance, safety, operation or management of the Property owned by the Association for the common benefit of its Members.

(k) Common Expense means:

(i) All sums lawfully assessed against the Owners;

(ii) Expenses of administration, maintenance, repair and replacement of the Common Areas including, without limitation, the cost of maintenance and plowing the snow on the Common Roads and the water and sewer costs that relate to Common Areas;

(iii) Expenses allocated by the Association among the Owners including, without limitation, the Common Utilities; and

(iv) Expenses declared Common Expenses by the Declaration and expenses agreed on as Common Expenses by the Board of Trustees.

(l) Common Roads means those portions of the Property designated on the Plat as roads, together with all improvements constructed or installed on such roads. All such roads within the Project are private roads for the use of the Owners and their guests and invitees.

(m) Common Utilities means those portions of the sanitary sewer and culinary and secondary water pipes between the Lot lines and the respective meters for the Project, together with such meters if owned by the Association. If water is used in the Common Areas by the Association, the cost of such water shall be a Common Area Expense. The Developer retains a nonexclusive easement across all Common Areas for the installation of utilities.

(n) Community means the Project.

(o) Community Wide Standard means the standard of conduct, maintenance, or other activity generally prevailing in the Community, as determined by the Board of Trustees from time to time.

(p) County means Wasatch County, Utah.

(q) Declarant means Deer Vista, L.L.C., its successors and assigns, that serves as the Developer of the Property. "Declarant" shall be used interchangeably throughout this Declaration.

(r) Declaration means this Declaration.

(s) Design Review Committee (DRC) means the committee of the Association elected as duly constituted to enforce the Design Guidelines and all other duties described in Section 13 herein.

(t) Design Guidelines means the Design Guidelines that may be amended from time to time and are attached hereto as Exhibit "E". Also included in the definition of Design Guidelines are all of the requirements, design and otherwise, set forth in the Jordanelle Basin Land Use Plan, the codes of the County then in effect and elsewhere within this Declaration. The County shall assume no responsibility for enforcement of the Design Guidelines, but reserves the right to and may enforce any Design Guideline at any time and in its sole discretion.

(u) Developed Lot means a Lot on which a Dwelling legally approved by Wasatch County which may be constructed by Developer, Owner or a third party builder.

(v) Developer means Deer Vista, L.L.C., its successors and assigns. "Developer" and "Declarant" shall be used interchangeably throughout this Declaration.

(w) Dwelling means the detached single family residence, place of habitation, abode or living unit constructed on a Lot by Developer, Owner or third party builder, together with all improvements located thereon, which are used on conjunction with such residence.

(x) Eligible Insurer means an insurer or governmental guarantor of a mortgage or trust deed who has requested notice in writing of certain matters from the Association in accordance with this Declaration.

(y) Eligible Mortgagee means a mortgagee, beneficiary under a trust deed, or lender who has requested notice in writing of certain matters from the Association in accordance with this Declaration.

(z) Eligible Votes means those votes available to be cast on any issue before the Association or the Board of Trustees. A vote which is suspended for any reason is not an "eligible vote."

(aa) Exterior Materials means stone, rock, stucco, wood, finished lumber, brick, or other similar materials but shall not mean cinder block or concrete block or aluminum or vinyl siding. Exterior Materials for Dwellings shall be of a noncombustible material as approved by the County. The County shall assume no responsibility for enforcement of the Exterior Materials, but has reserved the right to and may enforce any Exterior Material requirement at any time and in its sole discretion. The determination whether any specific material

constitutes an acceptable Exterior Material shall be made by the Developer or its designee.

(bb) Guest means an invitee, temporary visitor or any Person whose presence within the Project is approved by or is at the request of a particular Resident.

(cc) Land means all of the real property subject to this Declaration.

(dd) Lot or Lots means the subdivided and recorded lot or lots within the Property and, where the context so requires, any Dwelling constructed thereon. Lots also include an undivided interest in the Common Areas.

(ee) Majority means those eligible votes of Owners or other groups as the context may indicate totaling more than fifty (50%) percent of the total eligible number.

(ff) Manager means the Person appointed or hired by the Association to manage and operate the Project and/or assist in the administration of the Association.

(gg) Map means the Plat.

(hh) Member, unless the context clearly requires otherwise, means the Owner of a Dwelling, each of whom is obligated, by virtue of his ownership to be a member of the Association.

(ii) Mortgage means both a first mortgage or first deed of trust or any Dwelling or Lot but shall not mean or refer to an executory contract of sale.

(jj) Mortgagee means a mortgagee under a first mortgage or a beneficiary under a first deed of trust on any Dwelling or Lot, but shall not mean or refer to a seller under an executory contract of sale.

(kk) Official Records means the official records of the Wasatch County Recorder.

(ll) Open Areas means those portions of the Property designated on the Plat as open area and shall be considered Common Area. The Open Areas will be left in their natural state unless otherwise allowed by Wasatch County.

(mm) Owner or Owners means the record owner or owners, whether one or more Persons, of fee simple title to any Lot, excluding those having such interest merely as security for the performance of an obligation.

(nn) Period of Developer's Administrative Control shall mean and refer to a period of time commencing on the date this Declaration is recorded and terminating on the occurrence of the earliest of the following events: (a) sixty (60) days after the date of the closing on the sale of the last Lot; or (b) the Developer executes and records a written instrument surrender all rights to control activities of the Association and the Project.

(oo) Person means a natural person, corporation, partnership, trust, limited liability company, or other legal entity.

(pp) Phase means a particular stage or area of development within the Project so designated by the Developer.

(qq) Plat means plat or plats for the Project, recorded in the Official Records.

(rr) Project means all phases of the Deer Vista Subdivision, formerly known as Canyon Trails Subdivision and Deer Canyon Subdivision.

(ss) Project Documents means the Declaration, the By Laws, the Design Guidelines, the Rules and Regulations, and the Articles of Incorporation.

(tt) Property means all of the land or real estate, improvements and appurtenances submitted to the Act and this Declaration.

(uu) Repair means merely correcting the damage done sometimes by accident or fire or other cause, but more often due to the ravages of time and the deterioration resulting from ordinary wear and tear, by substituting for the damage, decayed or worn-out parts, new material, usually similar to that replaced, and so restoring the structure to its original sound condition .

(vv) Reserve Analysis means an analysis to determine the need for a reserve fund to accumulate reserve funds and the appropriate amount of any reserve fund.

(ww) Reserve Fund Account means a separate account made up of money to cover the cost of repairing, replacing, or restoring common areas and facilities that have a useful life of three years or more and a remaining useful life of less than thirty (30) years, if the cost cannot reasonably be funded from the general budget or other funds of the Association.

(xx) Reserve Fund Line Item means the line item in an association's budget that identifies the amount to be placed into a reserve fund.

(yy) Resident means any Person living or staying at the Project. This includes but is not limited to all lessees, tenants and the family members, agents, representatives, or employees of Owners.

(zz) Water Detention Areas means areas as designated on the Plat which are to be graded and maintained as Common Area detention areas for storm water. The Water Detention Areas shall be landscaped and irrigated.

2. PROPERTY INITIALLY SUBJECT TO DECLARATION. The Lot Owners intend by this Declaration to impose upon the Property mutually beneficial restrictions under a general plan of improvement and desire to provide a flexible and reasonable procedure for the overall development of the Property and to establish a method for the administration, maintenance, preservation, use and enjoyment of the Property. The Lot Owners hereby declare that all the Property shall be held, sold, used

and conveyed subject to the easements, restrictions, conditions, and covenants set forth in this Declaration, which is for the purposes of protecting the value and desirability of the Property, and which shall run with the Property. The Lot Owners further declare that this Declaration shall be binding upon all persons having any right, title or interest in the Property or any part thereof, their successors, successors in title and assigns and shall inure to the benefit of each Owner thereof. By acceptance of a deed or by acquiring any interest in any of the property subject to this Declaration, each person, himself, his heirs, personal representatives, successors, transferees, and assigns, binds himself, his heirs, personal representatives, successors, transferees, and assigns, to all of the provisions, restrictions, covenants, conditions, rules, and regulations now or hereafter imposed by this Declaration and any amendments thereof. In addition, each such person by doing so thereby acknowledges that this Declaration sets forth a general scheme for the development, sale, lease, and use of the Property and hereby evidences his interest that all the restrictions, conditions, covenants, rules and regulations contained in this Declaration shall run with the land and be binding on all subsequent and future Owners, grantees, purchasers, assignees, lessees, and transferees thereof. Furthermore, each such person fully understands and acknowledges that this Declaration shall be mutually beneficial, prohibitive, and enforceable by the Association and all Owners. Developer, its successors, assigns, and grantees, covenant and agree that the Lots and membership in the Association and the other rights created by this Declaration shall not be separated or separately conveyed, and each shall be deemed to be conveyed or encumbered with its respective Lot even though the description in the instrument of conveyance or encumbrance may only refer to the Lot.

3. SUPPLEMENTAL DECLARATION. The Lot Owners agree that Developer has the right, but not the obligation, to record one or more supplemental Declarations against the Property, and that such supplemental Declaration may impose such additional covenants and restrictions as the Developer determines to be appropriate and reasonably necessary for the Project. A proposed supplemental Declaration may be recorded against the Property by the written approval or the affirmative vote, or any combination thereof, of: (a) the Owners representing more than sixty-seven percent (67%) of the votes in the Association held by the Owners of all Lots subject to the proposed supplemental Declaration, (b) the Association; or (c) the Developer so long as the Developer owns any Lot or other real property in the Project. Such amendment shall certify that the amendment has been approved as required by this section, shall be signed (a) by the President or the Vice President and Secretary of the Association and (b) the Developer, so long as the Developer owns any Lot or other real property in the Project, and shall be recorded.

4. ANNEXATION OF ADDITIONAL PROPERTIES/EXPANSION OF PROJECT.

(a) At any time on or before the date which is ten (10) years after the date of recording of this Declaration, Developer shall have the right to expand the geographic scope of the Project, and subject this Declaration to additional parcels of real property ("Additional Property") without the consent of any Owner or person or the Association. This option to expand the Project may be exercised from time to time, at different times and in any order, without limitation, except that that Developer shall not expand the Project beyond 103 Lots and, provided

however, the option shall expire ten (10) years from the date this Declaration is recorded, unless sooner terminated by Developer's recorded Waiver of such option, there being no other circumstances which will cause the option to expire prior to said ten (10) years. Such right may be exercised without first obtaining the consent or vote of Owners and shall be limited only as herein specifically provided. Additional Lots may or may not be constructed on any or all portions of the Additional Property, in Developer's sole discretion.

(b) Additional Property may be annexed in separate parcels and at different times, or additional property may never be annexed, and there are no limitations upon the boundaries thereof. Additional Property annexed by Developer pursuant to this Section 4 need not be contiguous with other property in the Project, and the exercise of the right of annexation as to any additional property shall not bar the further exercise of the right to annexation as to any other additional property. Developer makes no assurances that additional property will or will not be annexed.

(c) The expansion contemplated by this Section 4 may be accomplished by the filing for record by Developer in the office of the Wasatch County Recorder no later than ten (10) years from the date this Declaration is recorded a Supplement or Supplements to this Declaration containing a legal description of the site or sites for new Lots, together with supplemental Map or Maps containing the same information with respect to the new Lots as was required on the Map with respect to the initial phase for the Project. The expansion may be accomplished in phases by successive supplements or in one supplemental expansion.

(d) Expansion of Definitions. In the event of such expansion the definitions used in this Declaration automatically shall be expanded to encompass and refer to the Project as so expanded. The term "Property" shall mean the real property initially submitted under the Declaration, plus any Additional Property added to the Project by a Supplemental Declaration or by Supplemental Declarations, and reference to this Declaration shall mean this Declaration as so supplemented. All conveyances of Lots after such expansion shall be effective to transfer rights in the Project, with additional references to the Supplemental Declaration and the Supplemental Map. The recordation in the office of the Wasatch County Recorder of a Supplemental Map incident to any expansion shall operate automatically to grant, transfer, and convey to then Owners of Lots in the Project as it existed before such expansion the respective undivided interests in the new Common Areas added to the Project as a result of such expansion. Such recordation shall also operate to vest in any then mortgagee of any Lot in the Project as it existed, interest so acquired by the Owner of the Lot encumbering the new Common Areas added to the Project as a result of such expansion, if any.

(e) Declaration Operative on Additional Property. The Additional Property shall be subject to all the terms and conditions of this Declaration and of any Supplemental Declaration, and the Lots therein shall be subject to such ownership with all the incidents pertaining thereto as specified herein, upon

recording the Supplemental Map and Supplemental Declaration in the office of the Wasatch County Recorder.

(f) Right of Developer to Adjust Common Areas. Each deed of a Lot shall be deemed to irrevocably reserve to Developer the power to appoint to Owners, from time to time, the Common Areas set forth in any Supplemental Declaration recorded against the Property. The interest of each Owner in the Common Areas after any expansion of the Project affected by the addition of Additional Property to the Project shall be an undivided interest of the Project, as expanded. A power coupled with an interest is hereby granted to Developer, its successors and assigns, as attorney in fact to shift interests in the Common Areas in accordance with Supplemental or Declarations recorded pursuant hereto and each deed of a Lot in the Project shall be deemed a grant of such power to Developer. Various provisions of this Declaration and deeds and mortgages of the Lots may contain clauses designed to accomplish a shifting of the Common Areas. None of said provisions shall invalidate the other, but each shall be deemed supplementary to the other toward the end that a valid shifting of the Common Areas can be accomplished. Notwithstanding anything to the contrary herein, no change in the undivided interest in the Common Areas may be effected more than ten (10) years after the effective date of the Declaration.

(g) Accordingly, upon the recordation of a Supplemental Declaration and Supplemental Map incident to any expansion, the revised schedule of undivided interests in the Common Areas contained therein shall automatically become effective for all purposes and shall fully supersede any similar schedule which was contained in any declaration associated with any prior phase. In the event the provisions of the separate instruments relating to the Project conflict irreconcilably, the terms of that instrument which was recorded most recently shall control.

(h) Other Provisions Concerning Expansion. If the Project is expanded contemplated by this Section 4, then it is further provided that:

(i) All or any part of the Additional Property may be added to the Project without any limitations whatsoever save and except that any additional Lots created must be restricted to having a single family residential dwelling constructed thereon.

(ii) Portions of the Additional Property may be added to the Project at different times without any limitations.

(iii) Developer shall have the right without further conveyance or documentation to build roads and access ways to the Additional Property through the easement areas as shown on the Map. The Association shall not allow anything to be built upon or interfere with said easement areas.

(iv) No assurances are made concerning:

(A) The locations of any improvement that may be made on any portion of the Additional Property that may be added to the Project.

(B) Type, kind or nature of improvement which may be created on any portion of the Additional Property, except that the Common Areas, facilities, Lots, Dwellings, and improvements will be comparable to the initial Common Areas, facilities, Lots, Dwellings, and improvements, and will be of a similar quality of materials and construction to the initial phase and will be substantially completed prior to annexation.

(C) Whether any Lots or Dwellings created on any portion of the Additional Property will be substantially identical to those within the initial Project except that Lots and Dwellings will be constructed of an equal or better quality of materials and construction than those constructed during the initial phase of the Project.

(v) Notwithstanding anything to the contrary which may be contained herein, the Declaration is not intended, and shall not be construed so as to impose upon Developer any obligation respecting, or to restrict Developer in any way with regard to: (a) the submission of any portion of the Additional Property to the provisions of the Act under this Declaration; (b) the creation, construction, or addition to the Project of any Additional Property; (c) the carrying out in any particular way or within any particular time of any development which may be undertaken except as herein mentioned; or (d) the taking of any particular action with respect to the Additional Property, the Project, or any Land.

5. WITHDRAWAL OF PROPERTY. At any time on or before the date which is ten (10) years after the date this Declaration is recorded, Developer shall have the right to withdraw property owned by the Developer from the Project, without the consent of the Owners or any Person. The withdrawal of all or any portion of the Project shall be affected by Developer recording a Declaration of Withdrawal setting forth the legal description of the property being withdrawn. Upon the withdrawal of property from the Project pursuant to this section 5, such property shall no longer be subject to any of the covenants, conditions, and restrictions set forth in this Declaration.

6. DISCLAIMER OF IMPLIED COVENANTS. Nothing contained in this Declaration and nothing which may be represented to a purchaser by real estate brokers or sales agents representing Developer shall be deemed to create any implied covenants, servitudes, or restrictions with respect to the use of any property subject to this Declaration or additional property owned by the Developer or in which the Developer has an interest.

7. DEVELOPMENT PLAN. Notwithstanding any other provision of this Declaration to the contrary, Developer, without obtaining the consent of any other Owner or person, shall have the right to make changes or modifications to the development of the Project, with respect to any Property owned by Developer or in

which Developer has an interest, in any way which Developer desires, including but not limited to, changing the density of all or any portion of the Property owned by Developer or in which Developer has an interest, or changing the nature or extent of the uses to which the Property may be devoted.

8. DISCLAIMER OF REPRESENTATIONS. Developer makes no representations or warranties whatsoever that: (i) the Project will be completed in accordance with the plans for the Project as they exist on the date of this Declaration is recorded; (ii) any Property subject to this Declaration will be committed to or developed for a particular use or for any use; or (iii) the use of any Property subject to this Declaration will not be changed in the future.

9. RESTRICTIONS ON LIABILITY OF THE ASSOCIATION AND DEVELOPER; RELEASE.

(a) Gated Entry. Developer intends to construct a gated entrance leading into the Project from Highway 248 in order to limit access and to provide some privacy for the Owners; however, there are no guarantees that gated entrances will provide security and safety to Owners, their families, invitees, Guests, and licensees. Furthermore, each Owner, for themselves, and their families, invitees, Guests, and licensees, acknowledge that the gated entrances may restrict or delay entry into the Project by police, the fire department, ambulances, and other emergency vehicles or personnel. Each Owner, for themselves and their families, invitees, Guests, and licensees, agrees to assume the risk that the gated entrances will restrict or delay entry to the Project by emergency vehicles and personnel. Neither Developer, the Association, nor any director, officer, agent, or employee of the Association shall be liable to any Owners, their families, invitees, Guests or licensees for any claim or damages resulting directly or indirectly, from the construction, existence or maintenance of a gated entrance to the Project.

(b) Nature. The Project is located adjacent to natural, undeveloped land and such land may contain species of insects, reptiles, and other wild animals, such as scorpions, snakes, spiders, bobcats, hawks, javelina, bears, mountain lions, moose, deer, elk and antelope. Such insects, reptiles and animals may enter upon the residential or recreational portions of the Project from time to time. Each Owner, for themselves and their families, invitees, Guests, and licensees, agrees to assume the risk that such animals may be present and may present danger. Neither Developer, the Association, nor any director, officer, agent, or employee of the Association shall be liable to any Owners, their families, invitees, Guests or licenses for any claim or damages resulting directly or indirectly, from the existence of such animals within the Project.

(c) Release. Each Owner hereby releases Developer and the Association from any and all claims, actions, suits, demands, causes of action, losses, damages, or liabilities (including without limitation, strict liability) related to or arising in connection with any nuisance, inconvenience, or disturbance resulting from any construction, development or maintenance activities associated with the Project.

(d) Views Not Guaranteed. Although certain Lots in the Project currently may have particular views, no express or implied rights or easements exist for views or for the passage of light and air to any Lot. Neither Developer nor the Association makes any representation or warranty whatsoever, express or implied, concerning the view which any Lot will have whether as of the date this Declaration is recorded or thereafter. Any view which currently exists for a Lot maybe impaired or obstructed by further construction within or outside the Project, including without limitation, by construction of improvements (including landscaping) by Developer, construction by third parties and by the natural growth of landscaping. No third party, including without limitation, any broker or salesperson, has any right to bind Developer or the Association with respect to the preservation of any view from any Lot or any view of a Lot from any other property.

10. MEMEBERSHIP IN THE ASSOCIATION. Since membership in the Association is mandatory, each Owner is a Member of the Association and membership may not be partitioned from the ownership of a Lot.

11. ALLOCATION OF PROFITS, LOSSES AND VOTING RIGHTS. Profits, losses and voting rights shall be distributed among the Owners equally.

12. CONVEYANCING. Any deed, lease, mortgage, deed of trust, or other instrument conveying or encumbering a Lot shall describe the interest or estate involved substantially as follows. This is "sample" language only. The following refers to the plat amendment that has been approved by the Wasatch County Council that has been or will be recorded with the Wasatch County Recorder and incorporates the new name of the Project, Deer Vista Subdivision.

All of Lot__ contained within Phase_____, DEER VISTA SUBDIVISION, as the same is identified in the Plat recorded in Wasatch County, Utah as Entry No. __ In Book_____ at Page _____ of the official records of the County Recorder of Wasatch County, Utah (as said Plat may have heretofore been amended or supplemented) and in the Declaration for Deer Vista Subdivision, recorded in Wasatch County, Utah as Entry No. ___ in Book___ at Page__ of the official records of the County Recorder of Wasatch County, Utah (as said Declaration may have heretofore been supplemented), together with an undivided interest in the Common Areas.

Regardless of whether or not the description employed in any such instrument is in the above- specified form, all provisions of this Declaration shall be binding upon and shall inure to the benefit of any party who acquires any interest in a Lot. Neither the membership in the Association, nor percentage of ownership interest in the Common Areas, shall be separated from the Lot to which it appertains; and, even though not specifically mentioned in the instrument of transfer, such mandatory membership in the Association and such right of exclusive use shall automatically accompany the transfer of the Lot to which they relate.

13. ARCHTECTURAL AND DESIGN GUIDELINES. Developer has prepared, and the Owners have approved, Design Guidelines for the Project. The approved Design Guidelines shall apply to all construction activities within the Project, whether performed by the Developer, an Owner, or a third party developer of a Lot. Developer has sole and full authority to change, amend, and supplement the Design Guidelines as long as it owns any of the Property. Developer, or, after transition of the Project, the Association (through its Design Review Committee) must stamp all proposed plans and specifications to construct or remodel any Dwelling approved and in compliance with the Declaration and Design Guidelines before any Owner may present such plans and specifications to the County for the issuance of a building permit. Developer does not make any assurances that structures, if any, erected on any portion, part, or the whole of any Additional Land will be compatible with structures on land originally within the Project in terms of quality of construction, principal materials used, and Architectural style.

(a) Architectural Control.

(i) Developer presently intends to construct a Dwelling on each Lot within the Project designated to have such Dwelling situated thereon, as indicated on the Plat. Developer (or any third party builder who has purchased a Lot from either Original Developer or Developer) shall construct all Dwellings in conformance with the Architectural standards set forth in the Design Guidelines. Developer shall have the exclusive and absolute right to be the sole member of the Design Review Committee until the occurrence of the earlier of the following events, at which time control of the Design Review Committee (subject to the perpetual right of the Developer to appoint one (1) member of the Design Review Committee) shall be transferred by the Developer to the Association and the Owners shall elect the Design Review Committee:

(A) Sixty (60) days after the date on which a Dwelling has been constructed and a certificate of permanent occupancy has been issued for all Lots in all phases of the Subdivision; or

(B) at such time as Developer expresses an election in writing to transfer management and control of the Association to the Owners.

(ii) A fee, which shall be initially be set by Developer, but may be changed or amended from time to time by Developer and/or the Design Review Committee (as the case may be) shall be assessed to each builder/homeowner by the Design Review Committee for Architectural compliance review, to be completed by the Design Review Committee within twenty (20) days after complete submission. The Developer and Design Review Committee further reserve the right to charge resubmission fees in the event a builder and/or Owner must resubmit plans. The Developer and Design Review Committee, in their sole and absolute discretion, may hire, consult with, and otherwise retain professionals, such as a licensed

architect, to review and assist with the review of all submitted plans to ensure compliance with the Design Guidelines.

(b) Design Review Committee Considerations. In reviewing plans and specifications for any construction, installation, addition, alteration, repair, change or other work which must be approved by the Design Review Committee, the Design Review Committee, among other things, may consider the quality of workmanship and design, harmony of external design with existing structure and location in relation to the surrounding structures and Dwellings as constructed by Developer, topography and finish grade elevation. The Design Review Committee may disapprove of plans and specifications for any construction, installation, addition, alteration, repair, change or other work which must be approved by the Design Review Committee pursuant to this Section 13(b) if the Design Review Committee determines, in its exercise of reasonable discretion, that: (i) the proposed construction, installation, addition, alteration, repair, change or other work would violate any provision of this Declaration; (ii) the proposed construction, installation, addition, alteration, repair, change or other work does not comply with any applicable Design Guidelines; (iii) the proposed construction, installation, addition, alteration, repair, change or other work is not in harmony with existing improvements in the Project or with improvements previously approved by the Design Review Committee but not yet constructed; (iv) the proposed construction, installation, addition, alteration, repair, change, or other work is not aesthetically acceptable; (v) the proposed construction, installation, addition, alteration, repair, change or other work would be detrimental to or adversely affect the appearance of the Project; or (vi) the proposed construction, installation, addition, alteration, repair, change or other work is otherwise not in accord with the general plan of development of the Project.

(c) Approval by Design Review Committee.

(i) Upon receipt of approval from the Design Review Committee for any construction, installation, addition, alteration, repair, change or other work, the Owner who had requested such approval shall proceed to perform, construct, or make the addition, alteration, repair, change or other work approved by the Design Review Committee as soon as practicable and shall diligently pursue such work so that it is completed as soon as reasonably practicable and within such time as may be prescribed by the Design Review Committee.

(ii) Any change, deletion, or addition to the plans and specifications approved by the Design Review Committee must be approved in writing by the Design Review Committee.

(iii) All improvements to the Dwellings and on Lots shall be new construction and no buildings or other structures shall be removed from other locations onto any Lot or Dwelling. The provisions of this section and approval of the Design Review Committee shall be required for the construction, erection, installation, addition, alteration, change or replacement of any improvements made by any Owner and/or third party

developer.

(iv) The provisions of this section do not apply to, and the approval of the Design Review Committee shall not be required for the construction, erection, installation, addition, alteration, change or replacement of any improvements made by, or Dwellings constructed by, or on behalf of Developer.

(v) The approval required of the Design Review Committee pursuant to this section shall be in addition to, and not in lieu of, any approvals or permits which may be required under any federal, state, or local law, statute, ordinance, rule or regulation.

(vi) The approval of the Design Review Committee of any construction, installation, addition, alteration, repair, change or other work pursuant to this section shall not be deemed a warranty or representation by the Design Review Committee as to the quality of such construction, installation, addition, alteration, repair, change or other work or that such construction, installation, addition, alteration, repair, change or other work conforms to any applicable building codes or other federal, state, or local laws, statute, ordinance, rule or regulation.

(vii) The Design Review Committee may condition its approval of plans and specifications upon the agreement by the Owner submitting such plans and specifications (other than Developer who shall not be subject to the provisions of this subsection) to furnish the Association a bond or other security acceptable to the Design Review Committee in an amount determined by the Design Review Committee to be reasonably sufficient to: (i) assure the completion of the proposed improvements or the availability of funds adequate to remedy any nuisance or unsightly conditions occurring as a result of the partial completion of such improvement; and (ii) to repair any damage which might be caused to any Common Area as a result of such work. Any such bond shall be released or security shall be fully refundable to the Owner upon: (a) completion of the improvements in accordance with the plans and specifications approved by the Design Review Committee; and (b) the Owner's written request to the Design Review Committee, provided that there is no damage caused to any Common Area by the Owner, or its agents or contractors.

(viii) If the plans and specifications pertain to an improvement which is within a Common Area so that the Association is responsible for the maintenance, repair, and replacement of such improvement, the Design Review Committee may condition its approval of the plans and specifications for the proposed construction, installation, addition, alteration, repair, change or other work with respect to the improvement on the agreement of the Owner to reimburse the Association for the future cost of the repair, maintenance, or replacement of such improvement.

(d) Design Rules and Regulations. The Design Review Committee

may promulgate, adopt, amend and/or replace design rules and regulations necessary to implement these covenants by the affirmative vote of a majority of the Design Review Committee. By way of illustration only and without requirement to do so, the Design Review Committee rules and regulations may address, and the Design Review Committee shall have the power and authority to regulate, any or all of the following: application procedures and processing fees; charges by any outside professionals or other costs incident to evaluating any application, security deposits or other financial arrangements which are required of an Owner to guarantee the repair of any damage to Common Areas or other subdivision infrastructure and for revegetation and restoration of lands; colors and materials, including, but not limited to, roofs, chimneys, siding, masonry and glazing; setbacks, height limitations, building profiles and driveway locations; construction staging, construction hours which may be controlled during certain times of the year, storage for construction materials, location of temporary construction facilities such as trailers, dumpsters and toilets; routing of utility extensions; drainage, grading and erosion control; landscape and vegetation, fencing, lighting, signage, and trails; concerns or objectives regarding maintenance of agricultural lands and preservation of wildlife; and privacy and visual characteristics.

(e) Design Review Committee Not Liable. Neither the Design Review Committee (nor any professional retained by the Design Review Committee), the Board, the Association or any of its Members shall be liable for damages to any person submitting any plans for approval, or to any Owner or owners of lands within the Project, by reason of any action, failure to act, approval, disapproval or failure to approve or disapprove with regard to such plans. The Design Review Committee shall have no liability or responsibility for any representations made to any Owner or prospective owner by any third parties. The decision of the Design Review Committee shall be governed by these covenants and any rules or regulations duly adopted by the Design Review Committee pursuant to these covenants.

(f) Written Records. The Design Review Committee shall keep and safeguard complete and permanent written records of all approved applications, including one set of the finally approved Architectural and site development plans, and of all actions of approval or disapproval and all other formal actions taken by it under the provisions of this instrument. The records of the Design Review Committee shall be maintained by the Association at a location which it designates.

(g) Inspection and Compliance. The Design Review Committee shall have no duty or obligation to make inspections of any construction; however, nothing herein shall prevent the Design Review Committee from making inspections prior to, during, or after construction. Upon the completion of any work for which approved plans and specifications are required, the Owner shall give written notice of completion to the Design Review Committee. Within thirty (30) days after receipt of such notice, the Design Review Committee may inspect the work to determine its compliance with the approved plans. If the Design Review Committee finds that the work was not done in substantial compliance with the approved plans or any construction or change in natural conditions on any

Dwelling or Lot was undertaken without first obtaining approval from Design Review Committee, written notice shall be sent by the Design Review Committee to such Owner specifying the noncompliance and requiring the Owner to cure such noncompliance within thirty (30) days or any extension thereof granted. If the Owner fails to cure the noncompliance or to enter into an agreement to cure on a basis satisfactory to Design Review Committee within said thirty (30) day period or any extension thereof as may be granted, the Board may, at its option, cause the non-complying improvement to be removed or the noncompliance to be cured. Upon demand, the Owner shall reimburse the Association for all costs and expenses incurred by the Design Review Committee and/or the Board in taking corrective action, plus all costs incurred in collecting amounts due, including reasonable attorneys' fees and costs (the "Compliance Assessment"). The Owner shall be personally liable for all such costs and expenses, and the Association also shall have a lien against the non-complying Homestead for the amount of all such costs and expenses. Any amounts not paid, without waiver of any other right or remedy, may be collected as an Assessment Lien (as defined in Section 16(v)(iii) below). Such lien shall be (i) evidenced by a statement executed by the Association and recorded in the real estate records of Wasatch County, Utah, (ii) subordinate only to the first Mortgage, and (iii) subject to foreclosure in the manner provided by Utah law for mortgages upon real property. Notwithstanding any other provision hereof, the Design Review Committee shall not be responsible for: (a) determining that any construction or construction documents conform to applicable building codes, zoning or other land use regulations, (b) the accuracy or content of any construction documents or specifications prepared by any architect, engineer or any other person, (c) construction means, methods, techniques, sequences or procedures, safety precautions or subsequent loss, damage or failures due to soil or any other natural or man-made conditions that may exist, or (d) any failure to carry out any construction in accordance with plans or specifications.

(h) Easements—Support, Maintenance and Repair. There is hereby reserved to the County and the Association, and the County and the Association are hereby granted a nonexclusive easement over, across, through, above and under the Dwellings and the Common Area for the regulation of the Design Guidelines.

14. OWNERSHIP AND USE RESTRICTIONS. The Lots are subject to the use and other restrictions set forth in this Declaration, which shall govern both the architecture of the Dwellings and the activities on and around the Lots:

(a) Water and Sewer. Developer has installed all storm drain, potable water and sewer systems throughout the Project. Sanitary sewer service and culinary and secondary water to the Lots shall be provided and serviced by the Jordanelle Special Service District. Each Owner shall, at his sole cost, install lateral sewer pipes for his Lot at the time a Dwelling is constructed on such Owner's Lot and pay for the sewer service used by their Lot. Similarly, each Owner shall, at his sole cost, install a culinary and where required, a secondary, water meter and lateral water pipes for his Lot at the time a Dwelling is constructed on such Owner's Lot or at such time is water is otherwise placed in use at the Lot and shall be responsible for the cost of the water used by them in

connection with their Lot.

(b) Residential Purposes and Rental Restrictions. No Lot shall be used except for residential single family dwelling (or for such other uses as may be designated by the Developer in writing) and any Dwelling and structure thereon shall be maintained in good repair and in a clean and attractive appearance, compatible with surrounding Lots and Dwellings. It is the intent of the Developer that the Dwellings will be used by Owners, their families and Guests on a complimentary basis without the exchange of any compensation or consideration and not as short-term vacation accommodations. Dwellings may not be leased or rented to tenants on a short-term basis for any term less than sixty (60) days. If Owners lease or rent their Dwellings consistent with this section, the entire Dwelling shall be leased or rented. Upon request, a Lot Owner shall provide the Association with a copy of any lease then in effect affecting his Lot. Nothing in this Section 14(a) shall be interpreted to prohibit the arrangements listed in Utah Code Ann. § 57-8a-209(3)(a), which is incorporated herein by this reference. Lots may also be used for the construction of typical residential amenities such as a family swimming pool, tennis court, etc. Accessory buildings, if approved, shall be consistent in design and materials with the primary residence. Gainful occupational, professional, trade or other nonresidential use (such as a model home) may be conducted on a Lot only if permitted by Wasatch County and approved by the Board of Trustees. No business activity shall be allowed that includes Guests, visitors, invitees, or employees (other than a Lot Owner) coming to a residence for business activities except on an intermittent basis. No person shall engage in such uses without the prior review and approval by the Board and the appropriate officials of Wasatch County. All land use and buildings shall be in compliance with all zoning and land use ordinances as well as all regulations of the applicable municipalities and agencies governing land use and buildings. No structure such as a trailer, RV shack, shed, tent, garage, or other out-building shall be used on any Lot at any time as a residence. No barns shall be permitted.

(c) Swimming Pool Standards. Swimming pools of permanent construction which are not enclosed within a building shall be set back at least twenty five (25) feet from all property lines and shall be completely surrounded by a fence or wall having a height of at least six (6) feet. Fences shall be designed so that openings will not permit a four (4) inch diameter sphere to pass through them, except for gates which shall be equipped with self-closing and self-latching devices.

(d) Nuisances. No rubbish or debris of any kind shall be placed or permitted to accumulate on or adjacent to any Lot, and no odors or loud noises shall be permitted to arise or emit from any Lot so as to render all or any portion of any Lot or activity thereon unsanitary, unsightly, offensive or detrimental to the Owners or occupants of any other Lot in the vicinity. No other nuisance shall be permitted to exist or operate upon any Lot so as to be offensive or detrimental to any other Lot in the vicinity or to its occupants. A significant benefit of the subdivision is intended to be its quiet rural location. The use of motorbikes of any kind, ATV's and snowmobiles anywhere within the Project is considered a nuisance and is precluded, except when weather or other emergency conditions are

such that they afford the only means of access over the streets in the subdivision. Motorized vehicles of all types are precluded from using the non-paved Common Areas within the subdivision. Motorcycles whose primary use is as a highway bike may be driven over the streets to go to and from a lot to the public highways.

(e) Parking or Storage of Vehicles. No articles, material, equipment or vehicles of any nature shall be parked or stored on any street or driveway located within the Project, except as expressly provided in this paragraph. Licensed, regularly used visitor passenger vehicles may be parked on the streets of the Project in approved areas for less than twenty-four hours. Overnight parking of such vehicles shall generally be restricted to the driveway of the Dwelling being visited. No automobiles, vans, sport utility vehicles, trucks, campers, motor homes, trailers, boats, watercraft, snowmobiles, recreational, commercial, oversized or other vehicles shall be stored outside, including on driveways, off paved surfaces, or on streets. No cars on blocks or non-running vehicles are permitted within the Project unless kept inside an enclosed garage or accessory building. Step vans and larger trucks shall not be parked outdoors within the project, except during periods of actual use.

(f) Trash. No rubbish, trash, garbage or other waste material shall be kept or permitted on or within any Lot, Dwelling, or otherwise within the Project, except in sanitary containers located in appropriate areas screened and concealed from view, and no odors shall be permitted to arise therefrom so as to render the Project, or any portion thereof, unsanitary, unsightly, offensive or detrimental to any other property in the vicinity thereof or to its occupants. Such containers shall be exposed to the view of the neighboring Lots only when set out for a reasonable period of time (not exceeding twenty-four (24) hours before and after scheduled trash collection hours). There shall be no exterior fires whatsoever except barbecue fires contained within appropriate receptacles therefor.

(g) Repair of Improvements. No improvements on any Lot shall be permitted to fall into disrepair and all improvements shall at all times be kept in good condition and repair and adequately painted or otherwise finished. In the event any Dwelling or other structure is damaged or destroyed, then, subject to the requisite Design Review Committee approvals, such Dwelling or other structure shall be repaired, rebuilt or demolished at the sole expense of the Owner of such Lot, within a reasonable amount of time, as it previously existed or as otherwise approved by the Association.

(h) Animal Restrictions. No insects, reptiles, poultry or animals of any kind shall be raised, bred or kept on or within any Lot, Dwelling, or otherwise within the Project, except that usual and ordinary dogs, cats, fish, birds and other household pets (excluding without limitations, equine, bovine, sheep, swine, goats and other such animals) may be kept on or within the Lots, subject to rules and regulations adopted by the Association, and provided that they are not kept, bred or maintained for commercial purposes or in unreasonable quantities. As used in this Declaration, "unreasonable quantities" shall ordinarily mean more than two (2) pets per household, provided, however, that the Board of Trustees (or the Design Review Committee or other such person or entity as the Association may from

time to time designate) may determine that a reasonable number in any instance may be more or less. The Association acting through the Board of Trustees shall have the right to prohibit maintenance of any animal which constitutes, in the opinion of the Board, a nuisance to any other Owner. Animals belonging to Owners, occupants or their licensees, tenants or invitees within the Project must be either kept within an enclosure, or on a leash being held by a person capable of controlling said animals. The enclosure must be so maintained that the animal cannot escape therefrom and shall be subject to the approval of the Board (or the Design Review Committee or other designee as the Board may from time to time designate). Should any animal belonging to an Owner be found unattended, out of the enclosure, or not being held on a leash by a person capable of controlling the animal, such animal may be removed by the Board of Trustees or a person designated to do so, to a shelter under the jurisdiction of the local governmental entity in which the Project is situated and subject to the laws and rules governing such shelter, or to a comparable animal shelter. Furthermore, Owner and Resident shall be jointly and severally liable to each and all remaining Owners, their families, guests, tenants and invitees, for any unreasonable noise or damage to Person or property caused by any animals brought or kept within the Project by an Owner or by members of his family, his tenants or guests; and it shall be the absolute duty and responsibility of each such Owner to clean up after such animals which have used area within the Project.

(i) Restriction on Further Subdivision. No Lot shall be reconfigured or further subdivided or separated into smaller lots by any Owner without the prior written approval of the Board of Trustees, which approval must be evidenced on the official plat or other instrument creating the subdivision. No further covenants, conditions, restrictions or easements shall be recorded by any Owner or other person against any Lot without having been first approved in writing by the Association and Wasatch County. Any covenants, conditions, restrictions or easements recorded without such approval shall be null and void. No application for rezoning of any Lot, and no applications for variances or use permits, shall be filed with any governmental authority unless the proposed use of the Lot has been approved by the Board of Trustees (or Design Review Committee or other such Person as the Association may from time to time designate) and the proposed use otherwise complies with the provisions of this Declaration.

(j) Developer's Exemption. Nothing contained in this Declaration shall be construed to prevent the erection or maintenance by the Developer or its duly authorized agents of temporary structures, trailers, improvements or signs necessary or convenient to the development, marketing or sale of Lots.

(k) Utilities Easement and Right-of-Way. Easements and rights-of-way for the installation and maintenance of utilities and drainage facilities and other uses are reserved as shown on the Plat or as otherwise set forth herein, and all Lots shall have a ten (10) foot utility easement and right-of-way surrounding all sides for installation of various utilities and equipment, such as water, sewer, storm drainage, telephone, electricity, secondary water, natural gas, etc., in addition to whatever is shown on the Plat All utilities shall be placed under ground. All easements may be utilized by the various utility companies at their discretion for

placement of utilities and/or equipment. Within this easement and right-of-way, no structure, large planting or other materials shall be placed or permitted to remain which may damage or interfere with the installation and maintenance of utilities, change the direction or flow of drainage channels in the area, or obstruct or retard the flow of water through drainage channels or easements. The easement and right-of-way area of each Lot and all improvements within said area shall be maintained continuously by their Owners, excepting those improvements for which a public authority or utility company is expressly responsible.

(l) Common Roads. Easements and rights-of-way for vehicular ingress and egress to and from the Lots over and across, and for underground utilities and related facilities under, the Common Roads are reserved as shown on the Plat. Such easements and rights-of-way shall be prior and superior to any other instrument recorded after this Declaration is recorded in the Official Records. Each Owner shall have a non-exclusive easement across all streets in the subdivision, and along and in existing easements for locating utilities used at a dwelling or accessory building on a Lot within the subdivision.

(m) Fire Hazards. Wasatch County discourages the use of wood or coal burning fireplaces, and their use may be limited by the County or the Board. All stacks and chimneys from fireplaces with combustible materials other than gas shall be fitted with a spark arrester. All Owners shall strictly comply with all state laws and county ordinances pertaining to fire hazard control.

(n) Hunting and Firearms. The discharge or shooting of firearms in the Project is prohibited. Hunting in the Project is prohibited.

(o) Fences; Dog Kennels. Fences are not permitted in the project to allow for wildlife migration and movement. Low (no more than 3' in height) decorative stone/landscape fences may be allowed at the discretion of the Design Review Committee. All dog kennels must be within a fenced enclosure located no more than five feet from the house, and shall be screened from the view of roads and adjoining Lots. In no circumstances may a kennel exceed 200 square feet in total area. All fenced enclosures must be approved in writing by the Design Review Committee prior to their installation. In no case shall fences be allowed to be built around the periphery of a Lot.

(p) Antennae. Except as may be permitted by applicable law or under the Design Guidelines, no antenna, aerial, satellite, television dish, or other device for the transmission or reception of television or radio signals or any other form of electromagnetic radiation proposed to be erected, used, or maintained outdoors on any portion of the Project whether attached to a Dwelling or structure or otherwise, shall be erected or installed without prior written consent of the Design Review Committee.

(q) Mineral Exploration. No Lot shall be used in any manner to explore for or to remove any water, oil, or other hydrocarbons, minerals of any kind, gravel, earth or any earth substance of any kind.

(r) Overhead Encroachments. No tree, shrub, or planting of any kind on any Lot shall be allowed to overhang or otherwise encroach upon any trail, sidewalk, street, or pedestrian way from ground level to a height of twelve (12) feet.

(s) Signs. No signs whatsoever (including but not limited commercial, political, and similar signs) which are visible from neighboring property shall be erected or maintained on any Lot without prior written approval of the Design Review Committee except:

(i) Signs required by legal proceedings;

(ii) Lot/Dwelling identification signed provided the size, color, content, and location of such signs have been approved in writing by the Design Review Committee or are consistent with the provisions set forth in the Design Guidelines;

(iii) One (1) "for sale" sign placed by a professional residential real estate brokerage company or placed by the Owner of the Lot, provided that the Design Review Committee shall reserve the right to prescribe within the Design Guidelines the size, materials, colors, and format for such signs.

(t) Rooftop Air Conditioners Prohibited. No air conditioning units or appurtenant equipment shall be mounted, installed, or maintained on the roof of any Dwelling or other building on any Lot.

(u) Basketball Goals and Backboards. No basketball hoops, goal, or backboard shall be constructed or installed on any Lot without the prior written approval of the Design Review Committee unless constructed or installed in accordance with the provisions of the Design Guidelines.

(v) Playground Equipment. No jungle gyms, swing sets, or similar playground equipment which would be visible from neighboring property shall be erected or installed on any Lot without the prior written approval of the Design Review Committee unless erected or installed in accordance with the specific provisions of the Design Review Committee.

(w) Liability of Owners and Residents For Damages and Waste. Each Owner or Resident shall be jointly and severally liable to the Association, or other Owners or Residents, for damages to person or property and waste in the Project caused by his/her negligence.

(x) Encroachments. If any portion of Common Area or a Dwelling encroaches or comes to encroach upon other Common Area or Dwelling as a result of construction, non-construction, repair, shifting, settling, or movement, an easement for such encroachment is created hereby and shall exist so long as such encroachment exists.

15. THE ASSOCIATION. All Owners shall belong to the Association. The Association shall exist for the purpose of managing, operating, maintaining, repairing and replacing, as necessary, the Common Areas, including snow and ice removal from

the Common Roads, and such other matters as are appropriate. The Common Areas shall be maintained in good repair and in accordance with the standards established by Wasatch County.

(a) Board of Trustees. The Association shall be managed by a Board of Trustees and such officers as the Lot Owners may elect or appoint in accordance with the Articles and Bylaws as the same may be amended from time to time. The Association, by and through the Board of Trustees shall (a) govern and manage the Project and Property conveyed by the Developer and any other Association Property and (b) enforce the provisions of this Declaration, the Articles, Bylaws, Design Guidelines and any Rules and Regulations. Developer shall have the right to appoint and remove members of the Board of Trustees until the sooner of: (i) sixty (60) days after the closing of the sale of the last Lot; or (ii) if and when Developer may elect to relinquish this right to appoint and remove members of the Board sooner than provided above.

(b) Officers and Agents. The Board of Trustees shall elect and/or appoint officers and agents of the Association, including without limitation a President, Vice President, Secretary, and Treasurer.

(c) Board Meetings. The Board of Trustees shall meet at regular intervals and at least quarterly.

(d) Status and General Authority of the Board of Trustees. Any instrument executed by the Board that recites facts which, if true, would establish the Board's power and authority to accomplish through such instrument what is purported to be accomplished thereby, shall conclusively establish said power and authority in favor of any person who in good faith and for value relies upon said instrument. The Association shall, in connection with its exercise of any of the powers delineated in subparagraphs (i) through (xiii) below, constitute a legal entity capable of dealing in its Board name. The Board of Trustees shall have, and is hereby granted, the following authority and powers:

(i) Access. The right, power and authority to have access onto each Lot: (1) from time to time during reasonable hours and after reasonable notice to the owner of the Lot being entered, as may be necessary for the maintenance, repair or replacement of any of the Common Areas and Facilities; or (2) for making emergency repairs necessary to prevent damage to the Common Areas and Facilities, provided that a reasonable effort is made to provide notice to the owner of the Lot prior to entry. Except in the case of an emergency, residents shall be given at least forty-eight (48) hours' prior notice before the Board or its representative shall exercise this power. In the event of an emergency entry without notice, the person entering the property shall leave in a conspicuous place written notice stating such person's name and title, as well as the date, time, and purpose of the entry.

(ii) Grant Easements. The authority, without the vote or consent of the Owners, Mortgagees, insurers or guarantors of any Mortgage, or of any other person, to grant or create, on such terms as it deems

advisable, reasonable permits, licenses, and non-exclusive easements over, under, across, and through the Common Areas for utilities, roads, and other purposes reasonably necessary or useful for the proper maintenance, operation or regulation of the Project.

(iii) Execute Documents. The authority to execute and record, on behalf of all Owners, any amendment to the Declaration or Plat which has been approved by the vote or consent necessary to authorize such amendment.

(iv) Standing. The power to sue and be sued.

(v) Enter Into Contracts. The authority to enter into contracts which in any way concern the Project, so long as any vote or consent necessitated by the subject matter of the agreement has been obtained.

(vi) Transfer Interests in Real Property. The power and authority to exchange, convey, or transfer any interest in real property, so long as it has been approved by at least seventy five percent (75%) of the Association Members.

(vii) Purchase Property. The power and authority to purchase, otherwise acquire, and accept title to, any interest in real property, so long as it has been approved by at least seventy five (75%) percent of the Association Members.

(viii) Add Property. The power and authority to add any real property, or interest therein, obtained pursuant to subparagraph (vii) above to the Project, so long as it has been approved by at least seventy five percent (75%) of the Association Members.

(ix) Borrow Money and Pledge Collateral. The power and authority to borrow money and pledge collateral so long as it has been approved by at least seventy-five percent (75%) of the Association Members.

(x) Promulgate Rules. The authority to promulgate such reasonable administrative guidelines, roles, regulations, policies and procedures as may be necessary or desirable to aid the Board in carrying out any of its functions or to insure that the Project is maintained and used in a manner consistent with this Declaration.

(xi) Meetings. The authority to establish procedures for the conduct of its meetings, including but not limited to the power to decide what portion of the meeting shall be open or closed to Owners or Residents not on the Board, to retire to executive session, to regulate record keeping, and to allow, control or prohibit the electronic reproduction (video or audio) of Board meetings.

(xii) Delegation of Authority. The power and authority to delegate its responsibilities over the management and control of the Common Areas and regulation of the Project to a professional manager, reserving the

right, power and authority, however, to control and oversee the administration thereof.

(xiii) All other Acts. The power and authority to perform any and all other acts, and to enter into any other transactions which may be reasonably necessary for the Board of Trustees to perform its functions on behalf of the Owners.

(e) Delegation of Management Responsibilities. The Board of Trustees may delegate some of its management responsibilities to a professional management company, an experienced on-site manager, an independent contractor, through service contracts, or any combination thereof. The Manager may be an employee or an independent contractor. The termination provision of any such contract must not require a termination penalty or any advance notice of any more than sixty (60) days, and no such contract or agreement shall be for a term greater than one (1) year. The Board of Trustees may also employ general laborers, grounds crew, maintenance, bookkeeping, administrative and clerical personnel as necessary to perform its management responsibilities. Provided, however, any management contract may be terminated for cause on thirty (30) days written notice provided by the Board of Trustees.

(f) Owners Meetings. The Association shall meet at least annually.

(g) Lists of Owners, Renters, Eligible Mortgagees, Insurers and Guarantors. The Board of Trustees shall maintain up to date lists of the name, address and phone number of all Owners, Renters, Eligible Mortgagees, Insurers and Guarantors. The Owners, Mortgagees, Insurers and Guarantors have a duty to provide this information to the Board.

(h) Capital Improvements. All expenses for capital improvements shall be governed by and subject to the following conditions, limitations and restrictions:

(i) Discretion/Expenditure Limit. Any capital improvement to the Project which costs ten percent (10%) or less of the Total Annual Budget, and does not alter the nature of the Project, may be authorized by the Board of Trustees alone (the "Capital Improvement Ceiling").

(ii) Owner Approval/Expenditure Limit. Any capital improvement, the cost of which will exceed the Capital Improvement Ceiling, must, prior to the commencement of construction, be authorized by at least a majority of the total membership of the Association.

(iii) Owner Approval/Changing the Nature of the Project. Any capital improvement which would materially alter the nature of the Project (e.g., changing the roofing materials, the construction of the external Building surfaces, color scheme, etc.) must, regardless of its cost and prior to being constructed or accomplished, be authorized by at least sixty-seven (67%) percent of the undivided ownership interest in the Common Areas.

(i) Operation, Maintenance and Alterations. Each Lot, Dwelling, and Common Area shall be maintained, repaired, and replaced in accordance with the following covenants, conditions and restrictions:

(i) Clean, Safe, Sanitary and Attractive Condition. The Lots, Dwellings, and Common Areas shall be maintained in a usable, clean, functional, safe, sanitary, attractive and good condition, consistent with Community Standards.

(ii) Landscaping. All landscaping in the Project shall be maintained and cared for in a manner consistent with the standards of design and quality originally established by Developer and in accordance with any County landscaping maintenance plans ordinances. Specific additional written guidelines, standards, controls, and restrictions on landscaping maybe adopted or amended by the Board of Trustees from time to time. All landscaping shall be maintained in a safe, sanitary, aesthetic and orderly condition. Any weeds or diseased or dead lawn, trees, ground cover or shrubbery shall be removed and replaced. All lawn areas shall be neatly mowed and trees, shrubs and bushes shall be neatly trimmed. All landscaping shall be tasteful, so as not to affect adversely the value or use of any other Lot, or to detract from the uniform design and appearance of the Project.

(iii) Area of Common Responsibility. Unless otherwise expressly noted, the Association shall maintain, repair and replace all of the Common Area and Facilities within or serving the Project, including by way of illustration but not limitation the Building structures, roofs, exterior walls, foundation, common walls and supports, common landscaping, open space, sidewalks, parking amenities, entry and monument.

(iv) Area of Personal Responsibility. Each Owner shall maintain, repair and replace his Lot and Dwelling, including without limitation all individual services such as power, light, gas, hot and cold water, heating, refrigeration, air conditioning, fixtures, windows and window systems, glass, doors and door systems, garage doors and garage door systems, landscaping, patios, balconies and decks, plumbing fixtures, systems and lateral pipes or valves servicing only his Lot and Dwelling, including any damage caused thereby and not covered by insurance. No Owner shall allow his Lot or Dwelling to detract from the health, safety or uniform appearance or design of the Project.

(v) Default Provisions. If (except in the case of an emergency) after written notice and a hearing, it is determined that any responsible party has failed or refused to discharge properly his obligation with regard to the maintenance, repair, or replacement of the real property and improvements described herein, or that the need for maintenance, repair, or replacement thereof is caused through the willful or negligent act of any person, then the Association may, but is not obligated to, provide such maintenance, repair, or replacement at the defaulting or responsible party's sole cost and expense (the "Default Maintenance Cost"). The Default Maintenance Cost is

the debt of such defaulting or responsible party at the time the expense is paid and shall be collectible as such. In addition, it may be considered a "Fine" against an Owner. A Fine assessed hereunder which remains unpaid after the time for appeal has expired becomes a lien against the Owner's interest in the property in accordance with the same standards as a lien for the nonpayment of Assessments under U.C.A., Section 57-8a-301.

(vi) Alterations to the Common Area. Developer may make changes to the design and construction of the improvements located in or on the Common Areas without additional approval required, including without limitation the consent of the Board of Trustees or Members of the Association; provided, however, no Owner or Resident may make any structural alterations to the Common Area without the express prior written consent of the Board of Trustees.

(vii) Certain Work Prohibited. No Owner shall do any work or make any alterations or changes which would jeopardize the soundness or safety of the Property, reduce its value or impair any easement or hereditament, without in every such case the unanimous written consent of all the other Owners being first had and obtained.

(j) Easements—Support, Maintenance and Repair. There is hereby reserved to the County and the Association, and the County and the Association are hereby granted a nonexclusive easement over, across, through, above and under the Dwellings and the Common Area for the operation, maintenance, and repair of the Common Area and Facilities.

16. COMMON EXPENSES/ASSESSMENTS. Each Owner shall pay his Assessments subject to and in accordance with the procedures set forth below.

(a) Developer's Participation in Payment of Assessments. Owners hereby agree and acknowledge that Developer has agreed to incur significant expenses and obligations under the Amendment to the Development Agreement Developer entered into with Wasatch County. Although it is customary for Developer to be exempt from paying Assessments while it owns Lots in the Project, Developer has agreed and shall pay its pro-rata share of the Assessments on any Lots it owns.

(b) Purpose of Common Area Expenses. The Assessments provided for herein shall be used for the general purpose of operating the Project, promoting the recreation, health, safety, welfare, common benefit and enjoyment of the Owners and residents, including the maintenance of any real and personal property owned by the Association, and regulating the Community, all as may be more specifically authorized from time to time by the Board of Trustees.

(c) Creation of Assessments/Initial Assessment. Since the Assessments shall pay for the Common Expenses of the Association, as shall be determined by the Board of Trustees from time to time, each Owner, by acceptance of a deed to a Lot, whether or not it shall be so expressed in such deed, covenants and agrees to pay to the Association in a timely manner all Assessments

assessed by the Board. The initial assessment payable to the Association shall be determined by the Association. Initial assessments commence from the date a Lot is first conveyed by Developer or its successor. Fees for the remainder of the quarter in which a Lot is transferred from Developer shall be collected at the time of said initial transfer. The fees shall be adjusted annually by the Board to reflect actual and anticipated costs. Payments after the initial assessment shall be made on a quarterly basis, due March 31, June 30, and September 30, December 31 but the date payments are due may be adjusted by the Board of Trustees in the Board's sole and absolute discretion.

(d) Working Capital Fund. A working capital fund shall be established by the Developer equal to or greater than (6) six months' Assessments for each Lot. Each Lot's share of the working capital fund shall be collected and transferred to the Board of Trustees at the time of closing of the sale of each Lot by Developer. Notwithstanding the foregoing, the contribution to the working capital fund for each unsold Lot shall be paid to the Association at the time such Lot is first conveyed by Developer or its successor. With respect to each Lot for which the Developer pays the contribution to the working capital fund, Developer shall be reimbursed for such contribution by the buyer of such Lot at the time of closing. The purpose of the working capital fund is to insure that the Association will have cash available to satisfy unforeseen expenses or to acquire additional equipment or services necessary for the operation, control and regulation of the Project. Sums paid into the working capital fund are not to be considered as advance payments or regular monthly payments of Common Expenses. Thereafter, the Association may continue the working capital fund by charging a reasonable reinvestment fee when Lots are sold in conformity with the requirements found at U.C.A. Section 57-1-46.

(e) Budget. At least thirty (30) days prior to the Annual Homeowners Meeting, the Board of Trustees shall prepare and adopt a Budget which:

(i) Itemization. The Budget shall set forth an itemization of the anticipated Common Expenses for the twelve (12) month calendar year, commencing with the following January I. After the Period of Developer's Administrative Control, the Budget shall include a Reserve Fund Line Item that identifies the amount that Board of Trustees determines shall be placed into a Reserve Fund Account based on the Reserve Analysis.

(ii) Basis. The Budget shall be based upon advance estimates of cash requirements by the Board of Trustees to provide for the payment of all estimated expenses growing out of or connected with the maintenance and operation of the Common Areas and regulation of the Association, which estimate shall include but is not limited to expenses of management, irrigation water, grounds maintenance, taxes and special assessments, premiums for all insurance which the Board is required or permitted to obtain, including, common lighting and heating, water charges, trash collection, sewer service charges, carpeting, painting, repairs and maintenance of the Common Areas and replacement of those elements of the Common Areas that must be replaced on a periodic basis, wages for Board of

Trustees employees, legal and accounting fees, any deficit remaining from a previous period; the creation of a reasonable contingency reserve, surplus or sinking fund, capital improvement reserve, and other expenses and liabilities which may be incurred by the Association for the benefit of the Owners under and by reason of this Declaration. Until the Project is completed, and all Phases are added, this estimate may need to be adjusted periodically as each new Phase is completed.

(f) Apportionment. The common profits, losses and voting rights of the Project shall be distributed among and the common expenses shall be charged equally to the Lot Owners, except as otherwise expressly provided in this Declaration with regard to Water Costs.

(g) Approval of Budget and Assessments. The Board of Trustees shall present the adopted Budget and the Assessments to the Owners at the Annual Meeting. The Budget shall be effective unless disapproved by a vote of at least a fifty-one percent (51%) of all the allocated voting interests of the Owners in the Association at a Special Meeting duly called within forty-five (45) days after the Annual Meeting that the Budget was presented Common Areas. Notwithstanding the foregoing, however, if the membership disapproves the Budget and Assessments or the Board of Trustees fails for any reason to establish the Budget and Assessments for the succeeding year, then and until such time as a new budget and new Common Area Assessment schedule shall have been established, the Budget and the Assessments in affect for the then current year shall continue for the succeeding year.

(h) Payment of Assessments. The Board of Trustees has the sole authority and discretion to determine how and when the annual Assessments are paid.

(i) Additional Services. The Board of Trustees may but is not obligated to add to the Assessment of any particular Lot or Owner additional charges for individual services offered or provided, not a Common Expense.

(j) Personal Obligation of Owner. Owners are liable to pay all Assessments assessed and Additional Charges; provided, however, no first mortgagee or beneficiary under a first deed of trust (but not the Seller under a uniform real estate contract, land sales contract, or other similar instrument), who obtains title to a Lot pursuant to the remedies provided in the mortgage or trust deed shall be liable for unpaid Assessments which accrued prior to the acquisition of title. For purposes of this Section, the term "Owner" shall mean and refer jointly and severally to: (1) the Owner of both the legal and equitable interest in any Lot; (2) the owner of record in the offices of the County Recorder of Wasatch County, Utah; and (3) both the Buyer and Seller under any executory sales contract or other similar instrument.

(k) Equitable Changes. If the aggregate of all monthly payments on all of the Lots is too large or too small as a result of unanticipated income or expenses, the Board of Trustees may from time to time effect an equitable change in the amount of said payments, but, without the prior approval of a majority of the total membership of the Association, not greater than fifteen (15%) percent of the Common Area Assessment in any calendar year. Owners shall be given at least thirty (30) days

written notice of any changes.

(l) Dates and Manner of Payments. The dates and manner of payment shall be determined by the Board.

(m) Reserve Fund Account. After the Period of Developer's Administrative Control, the Board of Trustees shall establish and maintain a Reserve Fund Account or Accounts to pay for unexpected operating expenses and capital improvements. Not less than ten percent (10%) of the annual assessment shall be placed in the Reserve Fund Account. Reserve Funds may not be used for daily maintenance expenses, unless a majority of Owners vote to approve the use of Reserve Funds for that purpose, or for any purpose other than the purpose for which the Reserve Funds was established. Notwithstanding these limitations, the Board may prudently invest monies from the Reserve Fund. The Reserve Fund Account shall be maintained separately from other Association funds.

(i) Reserve Analysis Report. The Board of Trustees cause a Reserve Analysis to be conducted no less frequently than every six (6) years and review and, if necessary, update a previously conducted Reserve Analysis no less frequently than every three (3) years. The Board of Trustees may conduct the study itself or may engage a reliable person or organization, as determined by the Board, to conduct the Reserve Analysis in accordance with U.C.A. Section 57-8a-211. The Board shall provide a summary of the most recent reserve analysis or update at the annual meeting of the Association and provide a copy of the complete Reserve Analysis Report to Owners who request a copy.

(n) Acceleration. Assessments shall be paid in the manner and on dates fixed by the Board of Trustees who may, at its option and in its sole discretion, elect to accelerate the entire annual Common Area Assessment for delinquent Owners. If, however, the Common Area Assessment is accelerated and an Owner subsequently files bankruptcy or the Board otherwise decides acceleration is not in its best interest, the Board, at its option and in its sole discretion, may elect to decelerate the obligation.

(o) Statement of Assessments Due. Upon written request, the Association shall furnish to any Owner a statement of Assessments due, if any, on his Lot. Failure to provide the certificate within ten (10) days after a written request is received by the Secretary, shall be deemed conclusive evidence that all Assessments are paid current. The Association may require the advance payment of a processing charge not to exceed \$15.00 for the issuance of such certificate.

(p) Superiority of Assessments. All Assessments and liens created to secure the obligation to pay Assessments are superior to any homestead exemptions to which an Owner may be entitled which insofar as it adversely affects the Association's lien for unpaid Assessments each Owner by accepting a deed or other document of conveyance to a Lot hereby waives.

(q) Suspension of Right to Use Amenities for Non-Payment. At the discretion of the Board of Trustees, the right to use any amenities in the Project may be

suspended for up to ninety (90) days if the Owner is in arrears on his obligation to pay Assessments and has failed to cure or make satisfactory arrangements to cure the default after reasonable notice of at least ten (10) days.

(r) Suspension of Right to Vote for Non-Payment. At the discretion of the Board of Trustees, the right of an Owner to vote on issues concerning the Association may be suspended if the Owner is delinquent in the payment of his Assessments and has failed to cure or make satisfactory arrangements to cure the default after reasonable notice of at least fifteen (15) days.

(s) Special Assessments. In addition to the other Assessments authorized herein, the Association may levy special assessments in any year, subject to the following:

(i) Committee Based Assessment. So long as the special assessment does not exceed the sum of Five Hundred and 00/100th Dollars (\$500.00) per Lot in any one fiscal year (the "Special Assessment Limit"), the Committee may impose the special assessment without any additional approval.

(ii) Association Approval. Any special assessment which would exceed the Special Assessment Limit shall be effective only if approved by a majority of the members of the Association. The Board of Trustees in its discretion may allow any special assessment to be paid in installments.

(t) Benefit Assessments. If an Owner has the choice to accept or reject the benefit, then the Board of Trustees shall have the power and authority to assess an Owner in a particular area as follows:

(i) Benefit only To Specific Lot. If the expense benefits less than all of the Lots, then those Lots benefited may be specifically assessed, and the specific assessment shall be equitably apportioned among those Lots according to the benefit received.

(ii) Unequal or Disproportionate Benefit. If the expense benefits all Lots, but does not provide an equal benefit to all Lots, then all Lots shall be specifically assessed, but the specific assessment shall be equitably apportioned among all Lots according to the benefit received.

Failure of the Board of Trustees to exercise its authority under this Section shall not be grounds for any action against the Association or the Board and shall not constitute a waiver of the Board's right to exercise its authority under this Section in the future with respect to any expenses, including an expense for which the Board has not previously exercised its authority under this Section.

(u) Individual Assessments. Individual Assessments shall be levied by the Board of Trustees against a Lot and its Owner to reimburse the Association for: (a) administrative costs and expenses incurred by the Board in enforcing the Project Documents; (b) costs associated with the maintenance, repair or replacement of Common Area for which the Lot Owner is responsible; (c) any other fine, charge, fee, due, expense, or cost designated as an Individual Assessment in the Project Documents

or by the Board of Trustees; (d) attorneys' fees, interest, and other charges relating thereto as provided in this Declaration; and (e) individual services provided, such as cable television, additional lawn, yard or garden care, the cost of insurance covering the deductible on the master Association all-risk policy, and so forth.

(v) Collection of Assessments. The Owners must pay their Assessments in a timely manner. Payments are due in advance on the first of the month. Payments are late if received after the 10th day of the month in which they were due.

(i) Delinquent Assessments. Any Assessment not paid when due shall be deemed delinquent and a lien securing the obligation shall automatically attach to the Lot, regardless of whether a written notice is recorded.

(ii) Late Fees and Accruing Interest. A late fee of twenty-five dollars (\$25.00) or five percent (5%) of the delinquent amount, whichever is greater, shall be assessed on all tardy payments. Default interest at the rate of one percent (1.0%) per month or twelve percent (12%) per annum shall accrue on all delinquent accounts.

(iii) Lien. If any Owner fails or refuses to make any payment of any Assessment or his portion of the Common Expenses when due, that amount shall constitute a lien on the interest of the Owner in the Property, and upon the recording of notice of lien by the Manager, Board of Trustees or their designee it is a lien upon the Owner's interest in the Property prior to all other liens and encumbrances, recorded or unrecorded, except: (1) tax and special assessment liens on the Lot in favor of any assessing unit or special improvement district; and (2) encumbrances on the interest of the Owner recorded prior to the date such notice is recorded which by law would be a lien prior to subsequently recorded encumbrances.

(iv) Foreclosure of Lien and/or Collection Action. If the Assessments remain unpaid, the Association may, as determined by the Board, institute suit to collect the amounts due and/or to foreclose the lien through a judicial or non-judicial foreclosure proceeding as allowed by Utah Law and the Act.

(v) Personal Obligation. Each Owner, by acceptance of a deed or as a party to any other type of conveyance, vests in the Association or its agents the right and power to bring all actions against him or her personally for the collection of the charges as a debt or to foreclose the lien in the same manner as mechanics liens, mortgages, trust deeds or encumbrances may be foreclosed.

(vi) No Waiver. No Owner may waive or otherwise exempt himself or herself from liability for the Assessments provided for herein, including but not limited to the nonuse of Common Areas or the abandonment of his Lot.

(w) Duty to Pay Independent. No reduction or abatement of Assessments shall be claimed or allowed by reason of any alleged failure of the Association or Board of Trustees to take some action or perform some function required to be taken or performed by the Association or Board under this Declaration or the Bylaws, or for inconvenience or discomfort arising from the making of repairs or improvements which are the responsibility of the Association, or from any action taken to comply with any law, ordinance, or with any order or directive of any municipal or other governmental authority, the obligation to pay Assessments being a separate and independent covenant on the part of each Owner.

(x) Application of Payments. All payments shall be applied as follows: Additional Charges, Delinquent Assessments and Current Assessments.

(y) Foreclosure of Lien as Mortgage or Trust Deed. The lien for nonpayment of Assessments may be enforced by sale or foreclosure of the Owner's interest therein by the Board of Trustees. The sale or foreclosure shall be conducted in the same manner as foreclosures in deeds of trust or mortgages or in any other manner permitted by law. In any foreclosure or sale, the Owner shall pay the costs and expenses of such proceedings, including but not limited to the cost of a foreclosure report, reasonable attorney's fees, and a reasonable rental for the Lot or Dwelling during the pendency of the foreclosure action. The Association in the foreclosure action may require the appointment of a receiver to collect the rental without regard to the value of the mortgage security. The Board may bid for the Lot at foreclosure or other sale and hold, lease, mortgage, or convey the same.

(z) Appointment of Trustee. If the Board of Trustees elects to foreclose the lien in the same manner as foreclosures in deeds of trust, then the Owner by accepting a deed to the Lot hereby irrevocably appoints the attorney of the Association, provided s/he is a member of the Utah State Bar, as Trustee, and hereby confers upon said Trustee the power of sale set forth with particularity in Utah Code Annotated, Section 57-1-23 (1953), as amended. In addition, Owner hereby transfers in trust to said Trustee all of his right, title and interest in and to the real property for the purpose of securing his performance of the obligations set forth herein.

(aa) Association as Attorney in Fact. Each Owner by accepting a deed to a Lot hereby irrevocably appoints the Association as his attorney in fact to collect rent from any person renting his Lot or Dwelling, if the Lot or Dwelling is rented and Owner is delinquent in his Assessments. Rent due shall be paid directly to the Association, upon written demand, until such time as the Owner's Assessments are current; and the Owner shall credit the Renter, against rent due, for the amount of money paid to the Association.

(bb) Termination of Utilities and Right to Use Amenities for Non-Payment of Assessments.

(i) If an owner fails or refuses to pay any assessment when due, the Board of Trustees may (a) terminate the owner's right to receive utility services paid as a common expense; and (b) terminate the owner's right of access and use of recreational facilities, after giving notice and an

opportunity to be heard .

(ii) Before terminating utility services or right of access and use of recreational facilities, the manager or Board of Trustees shall give written notice to the owner in the manner provided in the declaration, bylaws, or association rules. The notice shall state:

(A) utility services or right of access and use of recreational facilities will be terminated if payment of the assessment is not received within the time provided in the declaration, bylaws, or association rules, which time shall be stated and be at least 48 hours;

(B) the amount of the assessment due, including any interest or late payment fee; and

(C) the right to request a hearing

(iii) An Owner who is given such notice may request an informal hearing to dispute the assessment by submitting a written request to the Board of Trustees within 14 days from the date the notice is received. A notice shall be considered received on the date (a) it is hand delivered, (b) it is delivered by certified mail, return receipt requested, or (c) five (5) days after it is deposited in the U.S. Mail, postage prepaid, addressed to the owner's last known address on the books and records of the Association

(iv) The hearing shall be conducted in accordance with the standards provided in the declaration, bylaws, or association rules.

(v) If a hearing is requested, utility services or right of access and use of recreational facilities may not be terminated until after the hearing has been conducted and a final decision has been entered.

(vi) Upon payment of the assessment due, including any interest or late payment fee, the manager or Board of Trustees shall immediately take action to reinstate the terminated utility services to the Lot or Dwelling and right to use of recreational facilities.

(cc) Assignment of Rents.

(i) If the owner of a Lot who is leasing the Dwelling fails to pay any assessment for a period of more than 60 days after it is due and payable, the Board of Trustees may demand the tenant to pay to the association all future lease payments due the owner, commencing with the next monthly or other periodic payment, until the amount due to the association is paid; provided, however, the manager or Board of Trustees must give the owner written notice, in accordance with the declaration, bylaws, or association rules, of its intent to demand full payment from the tenant. This notice shall:

(A) provide notice to the tenant that full payment of remaining lease payments will commence with the next monthly or

other periodic payment unless the assessment is received within the time period provided in the declaration, bylaws, or association rules;

(B) state the amount of the assessment due, including any interest or late payment fee;

(C) state that any costs of collection, not to exceed \$150, and other assessments that become due may be added to the total amount due; and

(D) provide the requirements and rights described herein.

(ii) If the Owner fails to pay the amount of the assessment due by the date specified in the notice, the manager or Board of Trustees may deliver written notice to the tenant, in accordance with the declaration, bylaws, or association rules, that demands future payments due to the owner be paid to the association pursuant hereto. A copy of the notice must be mailed to the owner at his last known address as shown on the books and records of the Association. The notice provided to the tenant must state:

(A) that due to the Owner's failure to pay the assessment within the time period allowed, the owner has been notified of the Board of Trustees' intent to collect all lease payments due to the association pursuant hereto.

(B) that until notification by the association that the assessment due, including any interest or late payment fee, has been paid, all future lease payments due to the Owner are to be paid to the association; and

(C) payment by the tenant to the association in compliance herewith will not constitute a default under the terms of the lease agreement. If payment is in compliance with this Subsection (vi) suit or other action may not be initiated by the Owner against the tenant for failure to pay.

(iii) All funds paid to the Association pursuant hereto shall be deposited in a separate account and disbursed to the Association until the assessment due, together with any cost of administration which may not exceed \$25 per month, is paid in full. Any remaining balance must be paid to the owner within five business days of payment in full to the Association.

(iv) Within five business days of payment in full of the assessment, including any interest or late payment fee, the manager or Board of Trustees must notify the tenant in writing that future lease payments are no longer due to the association. A copy of this notification must be mailed to the owner.

(v) As used in this section, the terms "lease" or "leasing" shall mean and refer to regular, exclusive occupancy of a Lot or Dwelling by any person or persons, other than the owner, for which the owner receives any consideration or benefit, including a fee, service, gratuity, or emolument.

17. LIABILITY OF BOARD OF TRUSTEES. The Association shall indemnify every officer and member of the Board against any and all expenses, including but not limited to attorney's fees reasonably incurred by or imposed upon any officer or member of the Board in connection with any action, suit, or other proceeding (including settlement of any suit or proceeding, if approved by the then Board) to which he or she may be a party by reason of being or having been an officer or member of the Board. The officers and members of the Board of Trustees shall not be liable for any mistake of judgment, negligent or otherwise, except for their own individual willful misfeasance, malfeasance, misconduct or bad faith. The officers and members of the Board of Trustees shall have no personal liability with respect to any contract or other commitment made by them, in good faith, on behalf of the Association (except to the extent that such officers or members of the Board may also be Members of the Association), and the Association shall indemnify and forever hold each such officer and member of the Board free and harmless against any and all liability to others on account of any such contract or commitment. Any right to indemnification provided for herein shall be exclusive of any other rights to which any officer or member of the Board, or former officer or member of the Board, may be entitled. The Association shall, as a common expense, maintain adequate general liability and officer's and director's insurance coverage to fund this obligation, if such insurance is reasonably available.

18. INSURANCE. The Manager, Board of Trustees or Association, will obtain insurance against loss or damage by fire and other hazards for all Common Areas and Facilities including any improvement which is a permanent part of a building. The insurance coverage shall be written on the property in the name of the Manager, Board of Trustees or Association, as trustee for each of the Owners in the percentages established in this Declaration. The Association's insurance premiums shall be a Common Expense. This Section is without prejudice to the right of each Owner to insure his own Lot and Dwelling for his benefit. The Manager, Board of Trustees or Association shall satisfy at least the following minimum requirements:

(a) Property Insurance. Blanket property insurance using the standard "Special" or "All Risk" building form. Loss adjustment shall be based upon replacement cost. For purposes of this sub-section, the term "casualty insurance" shall not mean or refer to "earthquake" or other special risks not included in the standard residential casualty policy. This additional coverage may be added by the Board of Trustees as it deems necessary in its best judgment and in its sole discretion. The Association may purchase a policy with a deductible up to \$10,000.00. The Association may require Owners or residents to obtain insurance covering the amount of the deductible if, under the Declaration, they would, but for insurance coverage, be responsible for the loss or claim.

(b) Flood Insurance. If any part of the Project's improvements are in a Special Flood Hazard Area- which is designated as A, AE, AH, AO, A1-30, A-99,

V, VE, or VI-30 on a Flood Insurance Rate Map (FIRM) -the Association shall obtain a "master" or "blanket" policy of flood insurance and provide for the premiums to be paid as a common expense. The policy should cover any common element buildings and any other common property. The Owner may also be required to purchase an individual policy. The amount of flood insurance should be at least equal to the lesser of 100% of the insurable value of the facilities or the maximum coverage available under the appropriate National Flood Insurance Administration program.

(c) Liability Insurance. A public liability policy covering the Common Area, the Association and its Members for all damage or injury caused by the negligence of the Association or any of its Members or agents. The public liability policy shall have at least a One Million (\$1,000,000) Dollar single person limit as respects bodily injury and property damage, a Two Million (\$2,000,000) Dollar limit per occurrence, if reasonably available, and a One Million (\$1,000,000) Dollar minimum property damage limit. If possible, the policy should be written on the comprehensive form and shall include non-owned and hired automobile liability protection.

(d) Directors and Officers Insurance. A director's and officer's liability and errors and omissions policies, if reasonably available, each with at least One Million (\$1,000,000) Dollars in coverage.

(e) Fidelity Bond. A separate fidelity bond in a reasonable amount to be determined by the Board of Trustees to cover all non-compensated officers as well as all employees for theft of Association funds, subject to the following:

(i) Agents. Furthermore, where the Board or the Association has delegated some or all of the responsibility for the handling of funds to a management agent, such bonds are required for the management agent's officers, employees and agents handling or responsible for funds of, or administered on behalf of, the Board or the Association.

(ii) Amount of Coverage. The total amount of fidelity bond coverage required shall be based upon the Board's best business judgment, but shall not be less than the estimated maximum amount of funds, including reserve funds, in the custody of the Board of Trustees, the Association, or the management agent as the case may be, at any given time during the term of each bond. Nevertheless, in no event may the amount of such bonds be less than a sum equal to three (3) months' aggregate assessments on all Lots, plus reserve funds.

(iii) Quality of Coverage. The bonds required shall meet the following additional requirements: (a) they shall name the Board of Trustees, the Owners Association, and the Property Manager as obligee; (b) if the insurance contract or bond excludes coverage for damages caused by persons serving without compensation, and may use that exclusion as a defense or reason not to pay a claim, the insurance company shall, if possible, be required to waive that exclusion or defense; (c) the premiums on all bonds

required herein for the Board and the Association (except for premiums on fidelity bonds maintained by a management agent for its officers, employees and agents) shall be paid by the Board or the Association as part of the Common Expenses; and (d) the bonds shall provide that they may not be canceled or substantially modified, including cancellation for nonpayment of premium, without at least ten days' prior written notice to the Board and the Association, to any Insurance Trustee, and to each service of loans on behalf of any Mortgagee.

(f) Earthquake Insurance shall not be required unless requested by at least Seventy five percent (75%) of the Members of the Association.

(g) Miscellaneous Items. The following provisions shall apply to all insurance coverage:

(i) Quality of Carrier. A "B" or better general policyholder's rating or a "6" or better financial performance index rating in Best's Insurance Reports, an "A" or better general policyholder's rating and a financial size category of "VID" or better in Best's Insurance reports -- International Edition, an "A" or better rating in Demotech's Hazard Insurance Financial Stability Ratings, a "BBB" qualified solvency ratio or a "BBB" or better claims-paying ability rating in Standard and Poor's International Confidential Rating Service -- if the carrier is issuing a master policy or an insurance policy for the common elements in the Project.

(ii) The Insured. The name of the insured under each policy required to be maintained hereby shall be set forth therein substantially as follows: "Deer Vista Homeowners Association, for the use and benefit of the individual Owners of the Deer Vista Subdivision."

(iii) Designated Representative. The Association may designate an authorized representative of the Association, including any Insurance Trustee with whom the Association has entered into an Insurance Trust Agreement or any successor to such Trustee, for the use and benefit of the individual Owners.

(iv) Beneficiary. In any policy covering the entire Project, each owner and his Mortgagee, if any, shall be beneficiaries of the policy in an amount equal to the Owner's percentage of undivided Ownership interest in the Common Areas and Facilities.

(v) Certificate of Insurance. Evidence of insurance shall be issued to each Owner and Mortgagee upon request.

(vi) Mortgage Provisions. Each policy shall contain a standard mortgage clause or its equivalent and shall provide that the policy may not be canceled or substantially modified without at least ten (10) days prior written notice to the Association and to each Mortgagee.

(vii) Miscellaneous Provisions. Each insurance policy shall contain at least the following additional miscellaneous items: (a) A waiver of the right of a subrogation against Owners individually; and (b) A provision that the insurance is not prejudiced by any act or neglect of any individual Owner.

(viii) Prompt Repair. Each Owner further covenants and agrees that in the event of any partial loss, damage or destruction of his Lot or Dwelling, the Owner shall proceed promptly to repair or to reconstruct the damaged structure in a manner consistent with the original construction.

(ix) Disbursement of Proceeds. Proceeds of insurance policies shall be disbursed to repair promptly and reasonably the damages. Any proceeds remaining thereafter shall be placed in the Capital Improvement Reserve Account and retained by and for the benefit of the Association. This is a covenant for the benefit of the Association and any Mortgagee of a Lot, and may be enforced by them.

(x) Special Endorsements. Each policy shall also contain or provide those endorsements commonly purchased by other Associations in similarly situated first class subdivisions in the county, including but not limited to a guaranteed replacement cost endorsement under which the insurer agrees to replace the insurable property regardless of the cost or a Replacement Cost Endorsement under which the insurer agrees to pay up to 100% of the property's insurable replacement cost, but no more, and, if the policy includes a coinsurance clause, an Agreed Amount Endorsement which waives the requirement for coinsurance; an Inflation Guard Endorsement when it can be obtained, a Building Ordinance or Law Endorsement, if the enforcement of any building, zoning or land-use law will result in loss or damage, increased cost of repairs or reconstruction, or additional demolition and removal costs, and increased costs of reconstruction; Steam Boiler and Machinery Coverage Endorsement if the Project has any central heating or cooling.

(xi) Restrictions on Policies. No insurance policy shall be maintained where:

(A) Individual Assessments Prohibited. Under the term of the carrier's charter, Bylaws, or policy, contributions may be required from, or assessments may be made against, an Owner, a borrower, a Mortgagee, or the Board of Trustees.

(B) Payments Contingent. By the terms of the Declaration, Bylaws, or policy, payments are contingent upon action by the carrier's board of directors, policyholder, or member, or

(C) Mortgagee Limitation Provisions. The policy includes any limited clauses (other than insurance conditions) which could prevent the party entitled (including, without limitation, the

Board of Trustees, the Association, an Owner, or the borrowers) from collecting insurance proceeds.

(xii) Intent. The foregoing provisions shall not be construed to limit the power or authority of the Association, Board of Trustees or Owners to obtain and maintain insurance coverage, in amounts and in such forms as the Board of Trustees or Association may deem appropriate from time to time.

(xiii) Deductible. The deductible on a claim made against the Association's Property Insurance Policy shall be paid for by the party who would be liable for the loss, damage, claim, or repair in the absence of insurance, and in the event of multiple responsible parties, the loss shall be allocated in relation to the amount each party's responsibility bears to the total. If a loss is caused by an act of God or nature or by an element, risk or peril beyond the control of the Owner, then the Association shall be responsible for the deductible.

(h) Adjusting Claims. The Board of Trustees has the authority to adjust claims and declare whether it is the intent of the Association that its master insurance policy is to provide primary or secondary coverage. The Board of Trustees may refuse to submit an insurance claim, if the claimant has coverage for the loss or there is a substantial likelihood that the claim will be covered by the Owner's or renter's insurance company, and (1) submitting the claim risks cancellation of the Association's insurance or a significant increase in premiums, or (2) the problem occurred within the Dwelling, or (3) was caused by the claimant or under his control, or (4) the claim is legally or primarily the responsibility of the claimant. The Board of Trustees may also elect to self-insure any claim and, in such an instance, the person legally responsible for the loss or maintenance shall pay a sum equal to the deductible.

19. DESTRUCTION, CONDEMNATION, AND OBSOLESCENCE. The following provisions shall apply with respect to the destruction, condemnation, or obsolescence of the Project.

(a) Definitions. Each of the following terms shall have the meaning indicated:

(i) "Substantial Destruction" shall exist whenever, as a result of any damage or destruction to the Project or any part thereof, the excess of the estimated cost of restoration over the funds available is Twenty five percent (25%) percent or more of the estimated restored value of the Project

(ii) "Partial Destruction" shall mean any other damage or destruction to the Project or any part thereof.

(iii) "Substantial Condemnation" shall exist whenever a complete taking of the Project or a taking of part of the Project has occurred under eminent domain or by grant or conveyance in lieu of condemnation, and the excess of the estimated cost of restoration over the funds available is

Twenty five (25%) percent or more of the estimated restored value of the Project.

(iv) "Partial Condemnation" shall mean any other such taking by eminent domain or grant or conveyance in lieu thereof.

(v) "Substantial Obsolescence" shall exist whenever the Project or any part thereof has reached such a state of obsolescence or disrepair that the excess of the estimated cost of restoration over the funds available is Twenty five percent (25%) percent or more of the estimated restored value of the Project.

(vi) "Partial Obsolescence" shall mean any state of obsolescence or disrepair which does not constitute Substantial Obsolescence.

(vii) "Restored Value" shall mean the fair market value of the Project after Restoration as determined by an MAI or other qualified appraisal.

(viii) "Estimated Cost of Restoration" shall mean the estimated costs of restoring the Project to its former condition.

(ix) "Available Funds" shall mean any proceeds of insurance, condemnation awards, payments in lieu of condemnation, and any uncommitted funds of the Board of Trustees or Association. Available Funds shall not include that portion of insurance proceeds legally required to be paid to any party other than the Association, including a Mortgagee, or that portion of any condemnation award or payment in lieu of condemnation payable to the Owner or Mortgagee for the condemnation or taking of the Lot in which they are interested.

(b) Determination by Board of Trustees. Upon the occurrence of any damage or destruction to the Project or any part thereof, or upon a complete or partial taking of the Project under eminent domain or by grant or conveyance in lieu thereof, the Board of Trustees shall make a determination as to whether the excess of Estimated Costs of Restoration over Available Funds is twenty-five percent (25%) or more of the estimated Restored Value of the Project. In addition, the Board shall, from time to time, review the condition of the Project to determine whether Substantial Obsolescence exists. In making such determinations the Board may retain and rely upon one or more qualified appraisers or other professionals.

(c) Restoration of the Project. Restoration of the Project shall be undertaken by the Board of Trustees promptly without a vote of the Owners in the event of Partial Destruction, Partial Condemnation, or Partial Obsolescence and shall also be undertaken in the event of Substantial Destruction, Substantial Condemnation, or Substantial Obsolescence unless the failure to make Restoration is consented to by Owners collectively holding at least sixty-seven percent of the Project's undivided Ownership interest and is further consented to by Eligible Mortgagees holding Mortgages on Lots which have appurtenant at least fifty-one

(51%) percent of the undivided ownership interest in the Common Areas and Facilities which is then subject to Mortgages held by Eligible Mortgagees.

(d) Notices of Destruction or Obsolescence. Within thirty (30) days after the Board of Trustees has determined that Substantial Destruction, Substantial Condemnation, or Substantial Obsolescence exists, it shall send to each Owner and Eligible Mortgagee a written description of the destruction, condemnation, or state of obsolescence involved, shall take appropriate steps to ascertain the preferences of the Eligible Mortgagees concerning Restoration, and shall, with or without a meeting of the Owners (but in any event in accordance with the applicable provisions of this Declaration), take appropriate steps to determine the preferences of the Owners regarding Restoration .

(e) Excess Insurance. In the event insurance proceeds, condemnation awards, or payments in lieu of condemnation actually received by the Board of Trustees or Association exceed the cost of Restoration when Restoration is undertaken, the excess shall be paid and distributed to the Owners in proportion to their respective undivided interests in the Common Areas. Payment to any Owner whose Lot is the subject of a Mortgage shall be made jointly to such Owner and the interested Mortgagee.

(f) Inadequate Insurance. If the cost of Restoration exceeds Available Funds, the Board of Trustees may elect to make a special assessment in accordance with Section 16(s) above to pay for the deficiency.

(g) Reallocation in Event of Partial Restoration. In the event that all or any portion of one or more Lots will not be the subject of Restoration (even though the Project will continue as a subdivision) or is taken in a condemnation proceeding or pursuant to any agreement in lieu thereof, the undivided Ownership interest in the Common Areas and Facilities shall be immediately reallocated to the remaining Lots.

(h) Sale of Project. Unless Restoration is accomplished as set forth above, the Project shall be sold in the event of Substantial Destruction, Substantial Condemnation, or Substantial Obsolescence. In the event of such sale, Ownership under this Declaration and the Plat shall terminate and the proceeds of sale and any Available Funds shall be distributed by the Board of Trustees to the Owners in proportion to their respective undivided interests in the Common Areas. Payment to any Owner whose Lot is then the subject of a Mortgage shall be made jointly to such Owner and the interested Mortgagee.

(i) Authority of Board of Trustees to Represent Owners in Condemnation or to Restore or Sell. The Board of Trustees, as attorney-in-fact for each Owner, shall represent all of the Owners and the Association in any condemnation proceeding or in negotiations, settlements, and agreements with the condemning authority for the acquisition of all or any part of the Common Areas and Facilities.

(j) Settlement Proceeds. The award in any condemnation proceeding and the proceeds of any settlement related thereto shall be payable to the

Association for the use and benefit of the Owners and their mortgagees as their interests may appear.

(k) Restoration Power. The Board of Trustees, as attorney-in-fact for each Owner, shall have and is hereby granted full power and authority to restore or to sell the Project and each Lot therein whenever Restoration or sale, as the case may be, is undertaken as hereinabove provided.

(l) Right of Entry. Such authority shall include the right and power to enter into any contracts, deeds or other instruments which may be necessary or appropriate for Restoration or sale, as the case may be.

(m) Termination of Legal Status. Any action to terminate the legal status of the Project after Substantial Destruction or Condemnation occurs shall be agreed to by Owners who represent at least sixty-seven (67%) percent of the total allocated votes in the Association and by Eligible Mortgage holders who represent at least fifty-one (51%) percent of the votes of the Lots that are subject to mortgages held by eligible holders. The termination of the legal status of the Project for reasons other than Substantial Destruction or Condemnation of the property shall be agreed to by Eligible Mortgage holders that represent at least sixty-seven (67%) percent of the votes of the mortgaged Lots. However, implied approval may be assumed when an Eligible Mortgage holder fails to submit a response to any written proposal for an amendment within thirty (30) days after it receives proper notice of the proposal, provided the notice was delivered by certified or registered mail, with a "return receipt" requested.

20. CONSENT IN LIEU OF VOTE. In any case in which this Declaration requires the vote of an Owner for authorization or approval of an act or a transaction, such requirement may be fully satisfied by obtaining, with or without a meeting, consents in writing to such transaction from Owners who collectively hold the required percentages, subject to the following conditions:

(a) Sixty-Day Limit. All necessary consents must be obtained prior to the expiration of sixty (60) days from the time the first written consent is obtained; and

(b) Change in Ownership. Any change in Ownership of a Lot which occurs after consent has been obtained from the Owner having an interest therein shall not be considered or taken into account for any purpose; and

(c) Notice. If approved, written notice of the approval must be given to all Owners at least ten (10) days before any action is required by them.

21. MORTGAGEE PROTECTION. Nothing herein contained, and no violation of these covenants, conditions and restrictions, shall invalidate or impair the lien of any mortgage or deed of trust, given in good faith and for value. Mortgagees are excluded from any leasing or rental restrictions when obtaining or after obtaining a Lot in foreclosure. The lien or claim against a Lot for unpaid Assessments levied by the Board of Trustees or by the Association pursuant to this Declaration shall be subordinate to any Mortgage recorded on or before the date such Assessments become due. In addition:

(a) Effects of Voluntary and Involuntary Sale. The lien or claim against a Lot for such unpaid Assessments shall not be affected by any sale or transfer of such Lot, except that a sale or transfer pursuant to a foreclosure of the Mortgage affecting such Lot or the exercise of a power of sale available thereunder shall extinguish any debt payable prior to such sale or transfer. Nevertheless, any such unpaid Assessments which are extinguished in accordance with the foreclosure or power of sale shall not relieve the purchaser or transferee of such Lot from liability nor such Lot from the lien of any Assessments becoming due thereafter.

(b) Books and Records Available for Inspection. The Board of Trustees or the Association shall make available to the Owners, to Mortgagees, and lenders, and to holders, insurers, or guarantors of any Mortgage current copies of the Declaration, Bylaws, and administrative rules and regulations concerning the Project, as well as the books, records, and financial statements of the Board and the Association. The term "Available," as used in the Paragraph, shall mean available for reasonable inspection upon request during normal business hours or under other reasonable circumstances. The Association shall have the right to recover its photocopying and service charges incurred in making the inspection and photocopying available.

(c) Right to Financial Statement. The holder, insurer or guarantor of any Mortgage shall be entitled, upon written request, to a financial statement for the immediately preceding fiscal year. Any financial statement requested pursuant hereto shall be furnished to the requesting party within a reasonable time following such request.

(d) Management Contracts. Any agreement for professional management of the Project, and any contract for goods or services, or any lease which is entered into by the Board of Trustees shall provide, or be deemed to provide hereby, that:

(i) Either party may terminate the contract with cause upon at least thirty (30) days prior written notice to the other party; and

(ii) No contract may be for an initial term greater than one (1) year.

(e) Eligible Mortgagee Designation. Upon written request to the Board or the Association by the holder, insurer, or guarantor of a Mortgage (which request identifies the name and address of such holder, insurer or guarantor and the address of the property encumbered by the Mortgage held or insured by such holder, insurer, or guarantor), such holder insurer, or guarantor shall be deemed thereafter to be an "Eligible Mortgagee" or "Eligible Insurer" or "Eligible Guarantor," as the case may be, shall be included on the appropriate lists maintained by the Association, and shall be entitled to timely written notice of any of the following:

(i) Condemnation Loss or Award. Any condemnation loss or any casualty loss which affects a material portion of the Project or any Lot on which there is a Mortgage held, insured, or guaranteed by such Eligible Insurer or Guarantor.

(ii) Delinquency. Any delinquency in the payment of Assessments owed by an Owner of a Lot subject to a Mortgage held, insured or guaranteed by such Eligible Insurer or Guarantor, which delinquency remains uncured for a period of sixty days.

(iii) Lapse of Insurance. Any lapse, cancellation, or material modification of any insurance policy or fidelity bond maintained by the Board of Trustees or the Association.

(iv) Consent Required. Any proposed action which would require the consent of a specified percentage of Eligible Mortgagees.

(f) Approval of Proposed Action or Transaction. Any Mortgagee who receives, by certified or registered mail, a written request, with a return receipt requested, to approve any act, transaction or amendment to the Declaration, and who does not return a negative response within sixty (60) days shall be deemed to have approved such request

22. AMENDMENT. This Declaration may be amended as follows:

(a) Amendment Needing Developer Approval. So long as the Developer owns at least one (1) Lot in the Project, no amendment shall be valid or enforceable without the Developer's prior written consent; and provided, however, that so long as the Developer owns at least fifteen (15) Lots in the Project, this Declaration may be amended in the sole discretion of the Developer.

(b) Notwithstanding anything contained in this Declaration to the contrary, this Declaration may be amended unilaterally at any time and from time to time by Developer if such Amendment is (i) necessary to correct typographical errors or inadvertent omissions; (ii) necessary to bring any provision hereof into compliance with any applicable governmental statute, rule, or regulation or judicial determination which shall be in conflict therewith; or (iii) reasonably necessary to enable any reputable title insurance company to issue title insurance coverage with respect to the Lots subject to this Declaration; provided, however, any such Amendment shall not materially adversely affect the title to any Lot unless any such Owner shall consent thereto in writing. Further, prior to the expiration of the Period of Developer's Administrative Control, Developer may unilaterally amend this Declaration for any other purpose; provided, however, any such Amendment shall not materially adversely affect the substantive rights of any Owner hereunder, nor shall it adversely affect title to any property without the consent of the affected Owner. Anything in this Declaration to the contrary notwithstanding, Developer reserves the unilateral right to amend all or any part of this Declaration to such extent and with such language as may be requested by a Utah Division of Real Estate (or similar agency), and to further amend to the extent requested by any other federal, state or local governmental agency which requests such an amendment as a condition precedent to such agency's approval of this Declaration or approval of the sale of Lots, or by any federally chartered lending institution as a condition precedent to lending funds upon the security of any Lot(s) or any portions thereof. Any such amendment shall be effected by the recordation by Developer of an Amendment duly signed by the Developer, specifying the federal, state or local governmental agency or the federally chartered lending institution requesting the amendment and setting forth the

amendatory language requested by such agency or institution. Recordation of such an Amendment shall be deemed conclusive proof of the agency's or institution's request for such an amendment, and such Amendment, when recorded, shall be binding upon all Lots and all persons having an interest therein. It is the desire of Developer to retain control of the Association and its activities during the anticipated period of planning, development, and construction of the Project, and sale of the Individual Lots. If any amendment requested pursuant to the provisions of this Section deletes, diminishes or alters such control, Developer alone shall have the right to amend this Declaration to restore such control.

(c) Consent of the Owners. After the termination of the Period of Developer's Administrative Control, the affirmative vote of at least sixty seven percent (67%) of the Owners shall be required and shall be sufficient to amend the Declaration or the Plat. Any amendment so authorized shall be accomplished through the recordation of an instrument executed by the Board of Trustees. In such instrument, the Board of Trustees shall certify that the vote required by this Section for amendment has occurred, and, if approval of a specified percentage of Eligible Mortgagees is required for such amendment, that such approval has been obtained.

(d) Protection of Developer Rights. No provision of this Declaration reserving or granting to Developer the developmental rights shall be amended without the prior written consent of Developer, which consent may be withheld for any reason or for no reason at Developer's sole and exclusive discretion.

(e) Execution of Amendments. An amendment or revocation which only requires the execution of an instrument by Developer as herein above provided shall be effective when executed by Developer and when recorded in the office of the County Recorder of Wasatch County, Utah. An amendment which requires the affirmative written assent or vote of the Owners as hereinabove provided shall be effective when executed by the President and Secretary of the Association who shall certify that the amendment has been so approved and the Developer if the Developer's consent is also required, and when the amendment has been recorded in the office of the County Recorder of Wasatch County, Utah.

(f) Consent of Eligible Mortgagee to Terminate Legal Status of Project. The consent of at least sixty-seven percent (67%) of the Eligible Mortgagees shall be required to any amendment which would terminate the legal status of the Project.

(g) Consent of Eligible Mortgagees to Add or Amend Any Material Provision. The consent of Eligible Mortgagees holding at least fifty-one (51%) percent of the undivided ownership interest in the Common Areas shall be required to add to or amend any material provision of this Declaration or the Plat which establishes, provides for, governs, or regulates any of the following:

- (i) Voting rights;
- (ii) Increases in Assessments that raise the previously assessed amount by more than 25%, Assessment liens, or the priority of Assessment liens;

(iii) Reductions in reserves for maintenance, repair, and replacement of Common Areas;

(iv) Responsibility for maintenance and repairs;

(v) Reallocation of interests in the Common Area, and general or limited common elements, or rights to their use;

(vi) Redefinition of any Lot boundaries;

(vii) Convertibility of Lots into Common Area or Elements, or vice versa;

(viii) Expansion or contraction of the Project, or the addition, annexation, or withdrawal of property to or from the Project;

(ix) Hazard or fidelity insurance requirements;

(x) Imposition of any restrictions on the leasing of Lots or Dwellings;

(xi) Imposition of any restrictions on a Lot Owner's right to sell or transfer his Lot;

(xii) A decision by the Association (if the Project consists of more than 50 Lots) to establish self-management if professional management had been required previously by the Project Documents or by an Eligible Mortgage holder;

(xiii) Restoration or repair of the Project (after damage or partial condemnation) in a manner other than that specified in the documents; and

(xiv) Any provisions that expressly benefit Mortgage holders, insurers or guarantors.

(h) Any addition or amendment shall not be considered material for purposes of this paragraph if it is for the clarification only or to correct a clerical error. Notice of any proposed amendment to any Eligible Mortgagee to whom a written request to approve an addition or amendment to this Declaration or the Plat is required shall be mailed postage prepaid to the address for such Mortgagee shown on the list maintained by the Association. Any Eligible Mortgagee who does not deliver to the Board or the Association a negative response to the notice of the proposed amendment within thirty (30) days from the date of such mailing shall be deemed to have approved the proposal. The foregoing consent requirements shall not be applicable to amendments to this Declaration and the Plat or the termination of the legal status of the Project. If such amendments or such termination are made or accomplished in accordance with the provisions of this Declaration regarding Condemnation or Substantial Obsolescence.

23. DEVELOPER'S SALES PROGRAM. Anything to the contrary

notwithstanding, until Developer has sold all Lots owned by it, the following provisions shall be deemed to be in full force and effect, none of which shall be construed so as to relieve the Developer from any obligations of an Owner to pay his portion of the Common Expenses or other Assessments, except as herein otherwise provided. Neither the Owners, the Association, nor the Board of Trustees shall interfere with the completion of improvements and sale of Developer's Lots and Developer shall have the following rights in furtherance of any sales, promotions or other activities designed to accomplish or facilitate the sale of all Lots owned by Developer:

(a) Sales Office and Model Lots/Dwellings. Developer shall have the right to maintain one (1) or more sales offices and one (1) or more model Lots and/or Dwellings at any one time. Such office and/or models may be one or more of the Lots and/or Dwellings owned by the Developer, one or more separate structures or facilities placed on the Property for the purpose of aiding Developer's sales effort, or any combination of the foregoing;

(b) Promotional. Developer shall have the right to maintain a reasonable number of promotional, advertising and/or directional signs, banners or similar devices at anyplace or places on the Property.

(c) Common Area Use. Developer shall have the right to use the Common Areas of the Project in any other way necessary to facilitate sales, including by way of illustration but not limitation as a sales office or offices.

(d) Relocation and Removal. Developer shall have the right from time to time to locate or relocate any of its sales offices, models, or signs, banners or similar devices, but in connection with each such location or relocation shall observe the limitations imposed by the preceding portion of this Section. Within a reasonable period of time after the happening of the Event, Developer shall have the right to remove from the Project any signs, banners or similar devices and any separate structure or facility which was placed on the Property for the purpose of aiding Developer's sales effort.

(e) Restrictions in Favor of the Developer. The recreational amenities or facilities at the Project may not be subject to any restriction or reservation in favor of the Developer or any of its affiliates.

24. LIMITATIONS ON IMPROVEMENTS BY ASSOCIATION. Until such time as the earlier of the following events occur: (a) all of the Additional Land has been added and the Developer has sold all of the Lots, or (b) such time as Developer chooses, neither the Association nor the Board shall, without the written consent of Developer, make any improvement to or alteration in any of the Common Areas created or constructed by Developer, other than such repairs, replacements, or similar matters as may be necessary to properly maintain the Common Areas as originally created or constructed by Developer

25. DEVELOPER'S RIGHTS ASSIGNABLE. All of the rights of Developer under this Declaration may be assigned or transferred either by operation of law or through a voluntary conveyance, transfer or assignment. Any Mortgage covering all Lots in the Project title to which is vested in Developer shall, at any given point in time and whether or not such Mortgage does so by its terms, automatically cover,

encumber, and include all of the then unexercised or then unused rights, powers, authority, privileges, protections and controls which are accorded to Developer (in its capacity as Developer) herein.

26. TRANSFER OF MANAGEMENT AND COMMON AREAS TO ASSOCIATION. Anything to the contrary notwithstanding, Developer may at any time relinquish its reserved right to select the Members of the Board of Trustees and may elect to transfer the management of the Project to a Board of Trustees elected by the Owners. Upon the termination of the Period of Developer's Administrative Control, or sooner if the Developer so elects, Developer shall notify Owners in writing of the effective date of such transfer (the "Transfer Date") at least forty five (45) days prior thereto. Thereupon, the Owners shall call a meeting to elect the Members of the Board of Trustees to take office as of the Transfer Date. Developer covenants to cooperate with the Owners in effecting an orderly transition of management. Developer shall cause all obligations for Common Expenses of the Association prior to the Transfer Date to be paid in full on or before such date, and shall transfer any Association funds to the newly elected Board. Moreover, Developer shall cause the transfer of any and all real property designated as Common Area on the Plat to the Association on or before such Transfer Date.

27. WORKING CAPITAL FUND. A working capital fund shall be established by the Developer equal to or greater than six (6) months' Assessments for each Lot. Each Lot's share of the working capital fund shall be collected and transferred to the Board of Trustees at the time of closing of the sale of each Lot by Developer. Notwithstanding the foregoing, the contribution to the working capital fund for each unsold Lot shall be paid to the Board of Trustees at the time such Lot is first occupied for residential purposes or a certificate of permanent occupancy is issued, whichever first occurs. With respect to each Lot for which the Developer pays the contribution to the working capital fund, the Developer shall be reimbursed for such contribution by the buyer of such Lot at the time of closing. The purpose of the working capital fund is to insure that the Board of Trustees will have cash available to satisfy unforeseen expenses or to acquire additional equipment or services necessary for the operation, control and regulation of the Project, including using said funds for maintenance of the Common Areas until the time control of the Association is relinquished by the Developer as set forth herein. Thereafter, the Board of Trustees, on behalf of the Association, may continue the working capital fund by charging a reasonable reinvestment fee when Lots are sold in conformity with the requirements found at U.C.A. Section 57-1-46.

28. SEPARATE TAXATION. Each Lot and its percentage of undivided interest in the Common Areas and Facilities shall be considered to be a parcel and shall be subject to separate assessment and taxation by each assessing Lot and special district for all types of taxes authorized by law, including ad valorem levies and special assessments. No Dwelling, property or any of the Common Areas and Facilities may be considered a parcel for tax purposes.

29. RELATIONSHIP WITH TAX-EXEMPT ORGANIZATIONS. The Association may create, enter into agreements or contracts with, grant exclusive and/or non-exclusive easements over the Common Area to, or transfer portions of the Common Area to non-profit, tax-exempt organizations, including, but not limited to, organizations that provide facilities and services designed to meet the physical and social needs of

older persons, for the benefit of the Project, the Association, its Members and residents. The Association may contribute money, real or personal property, or services to any such entity. Any such contribution shall be a Common Expense of the Association and shall be included as a line item in the Association's annual budget. For the purposes of this Section, a "tax-exempt organization" shall mean an entity which is exempt from federal income taxes under the Internal Revenue Code, as may be amended from time to time.

30. INTERPRETATION. To the extent Utah law is consistent with this Declaration, such provisions shall supplement the terms hereof and are incorporated herein. The captions which precede the Articles and Sections of this Declaration are for convenience only and shall in no way affect the manner in which any provision hereof is construed. Whenever the context so requires, the singular shall include the plural, the plural shall include the singular, the whole shall include any part thereof, and any gender shall include both genders. The invalidity or unenforceability of any portion of this Declaration shall not affect the validity or enforceability of the remainder hereof. Except for judicial construction, Developer shall have the exclusive right to construe and interpret the provisions of this Declaration until the occurrence of the earliest of the following events: (a) thirty (30) days after the date of the closing on the sale of the last Lot; or (b) the Developer executes and records a written Waiver of his right to control. Thereafter, the exclusive right to construe and interpret this Declaration shall rest with the Association acting by and through its Board of Trustees. In the absence of any adjudication to the contrary by a court of competent jurisdiction, the construction or interpretation of the provisions hereof by Developer and thereafter the Association shall be final, conclusive and binding as to all persons and property benefited or bound by this Declaration and provisions hereof. The provisions of this Declaration shall be liberally construed to effectuate its purpose of creating a uniform plan for the development, operation and maintenance of Project.

31. COVENANTS TO RUN WITH LAND. This Declaration shall apply to all phases of the Project, including those subsequently recorded. The Developer shall have the right to expand the application of this Declaration to other property by written amendment to this Declaration duly recorded. This Declaration and all the provisions hereof shall constitute covenants running with the land and equitable servitudes, and shall be binding on and shall inure to the benefit of the Association, all other signatories hereto, all parties who hereafter acquire any interest in a Lot or the Project and their respective grantees, transferees, heirs, devisees, personal representatives, successors and assigns. Each Owner or occupant of a Lot shall comply with, and all interests in all Lots shall be subject to, the terms of this Declaration and the provisions of any rules, regulations, agreements, instruments, supplements, amendments and determinations contemplated by this Declaration. By acquiring any interest in a Lot, the party acquiring such interest consents to, and agrees to be bound by, each and every provision of this Declaration. In the event there is any tort liability against the Association which is not completely covered by insurance, only those Owners, if any, directly responsible for the grossly negligent or willful acts or omissions giving rise to the tort shall be obligated to contribute to any Special Assessment made to cover such liability. Any insurance carried by the Association shall be primary.

32. ENFORCEMENT AND RIGHT TO RECOVER ATTORNEYS FEES. Should the County, Association Board of Trustees or an aggrieved Owner be required to

take action to enforce the Declaration, Bylaws or any administrative rules and regulations adopted from time to time, or to pursue any remedy provided hereunder or by applicable law, whether such remedy is pursued by filing suit or otherwise, they may recover all Additional Charges, including a reasonable attorneys fee, which may arise or accrue.

33. DEVELOPER'S RIGHT TO CURE ALLEGED DEFECTS. It is the Developer's intent that all improvements constructed or made by Developer in the Project be built or made in compliance with all applicable building codes and ordinances and that such improvements be of a quality that is consistent with quality and construction standards. Nevertheless, due to the complex nature of construction and the subjectivity involved in evaluating such quality, disputes may arise as to whether a defect exists and whether Developer and/or an agent of Developer is responsible. It is Developer's intent to resolve all disputes and claims regarding Alleged Defects (defined below) amicably, and without the necessity of time consuming and costly litigation. The Association, Board of Trustees, and all Owners shall be bound by the following claim resolution procedure:

(a) Developer's Right to Cure. In the event the Association, any individual Member of the Association, Board of Trustees, any individual Manager, or any Owner (collectively "Claimant") claim, contend or allege that any portion of the Project, including without limitation, any Additional Land, any Dwelling, any Capital Improvement, all Common Areas, the entire Project, the Property, and all Lots, are defective or that Developer or its agents, consultants, contractors, or subcontractors were negligent in planning, design, engineering, grading, construction, or other development thereof (collectively "Alleged Defect"), Developer hereby reserves the right to inspect, repair, and/or replace such Alleged Defects as set forth below.

(b) Notice to Developer. In the event a Claimant discovers any Alleged Defect, Claimant shall, within a reasonable time after discovery, notify Developer's Registered Agent, or such other address at which the Developer maintains its principal place of business, of the specific nature of such Alleged Defect ("Notice of Alleged Defect").

(c) Right to Enter, Inspect, Repair, and/or Replace. Within a reasonable time after receipt by Developer of a Notice of Alleged Defect or the independent discovery of any Alleged Defect by Developer, as part of Developer's reservations of rights, Developer shall have the right, upon reasonable notice to Claimant and during normal business hours, to enter onto or into, as applicable, any Lot and/or improvement (including Common and Limited Common Areas), or other portions of the Project and/or Property for the purposes of inspecting and if deemed necessary by Developer, repairing or replacing such Alleged Defect. In conducting such inspection, repairs and/or replacement, Developer shall be entitled to take any action, as it shall deem reasonably necessary under the circumstances.

(d) Legal Actions. No Claimant shall initiate any legal action, cause of action, proceeding, reference or arbitration against the Developer alleging damages (i) for the cost of repairing or replacing any Alleged Defect, (ii) for the diminution in value of any real or personal property resulting from such Alleged Defect, or (iii) for any consequential damages resulting from such Alleged Defect,

unless and until (1) Claimant has delivered to Developer a Notice of Alleged Defect, and (2) Developer has, within ninety (90) days after its receipt of such Notice of Alleged Defect, either (a) fails to repair or replace such Alleged Defect, or (b) if such Alleged Defect cannot reasonably be repaired or replaced within such ninety (90) day period, fails to commence such repair or replacement of the Alleged Defect and, thereafter fails to pursue diligently such repair or replacement to completion.

(e) No Additional Obligations; Irrevocability and Waiver of Right. Nothing set forth in this Paragraph 34 shall be construed to impose any obligation on Developer to inspect, repair or replace any item or Alleged Defect for which Developer is not otherwise obligated to do under applicable law. The right of Developer to enter, inspect, repair, and/or replace reserved hereby shall be irrevocable and may not be waived or otherwise terminated except by a writing, in recordable form, executed and recorded by Developer in the Office of the Wasatch County Recorder.

(f) Waiver. Notwithstanding anything to the contrary in this Paragraph 34, Developer hereby disclaims any representations and warranties in respect of, shall have no continuing liability to any Owners for, any design or construction defects (whether known or unknown) relating to the Project or Property, including latent defects.

34. INITIAL AGENT FOR SERVICE OF PROCESS. The Registered Agent is the person to receive service of process in the cases authorized by the Act and the office. The initial Registered Agent is Matthew B. Hutchinson and the initial office of the Registered Agent is 1225 Deer Valley Drive, Suite 201, Park City, Utah 84060.

35. ENFORCEMENT AND RIGHT TO RECOVER ATTORNEYS' FEES. If the Association, the Board or an aggrieved Owner takes any action to enforce or construe this Declaration or any rules and regulations adopted from time to time, or to pursue any remedy provided in this Declaration or by applicable law, including a claim for injunctive relief or damages, whether such remedy is pursued by filing suit or otherwise, the prevailing party shall be entitled to recover its reasonable attorneys' fees, costs and expenses which may arise or accrue.

36. LIMITATION OF LIABILITY/SECURITY. The protective covenants, conditions and restrictions set forth in this Declaration, together with any rules and regulations adopted by the Board of Trustees, are established for the benefit of the Developer, the Project and the Owners. Any damage, loss, claim or liability which might arise due to any decision, act or failure to act of the Developer or the Board of Trustees or any of its members shall be exempt from any civil claim or action, including negligence, brought by any person owning or having an interest in any Lot. The Board and its members shall be indemnified, saved and held harmless by the Association from any such action or failure to act by the Association, and exempt from any civil claim or action which may result from any act or failure to act (whether intended or implied) while functioning as a member of the Board, or for decisions that they may render during the course of their service, unless said party is guilty of gross intentional negligence. No claim may be made by any lot owner, guest, or invitee against the Association or the Board for any weather related damages or loss incurred as a result of

damage to a person or vehicle being operated on the streets within the subdivision. The property is situated in an area where snow and ice are a part of the environment, and the clearing of streets is both difficult and may be delayed for reasons beyond the control of the Board or the Association. The Association may, but shall not be obligated to, maintain or support certain activities within the Project designed to make the Project safer than they otherwise might be. Neither the Association, nor the Developer shall in any way be considered insurers or guarantors of security within the Project, however, and neither the Association, nor the Developer shall be held liable for any loss or damage by reason of failure to provide adequate security or ineffectiveness of security measures undertaken. All Owners, residents, tenants, guests and invitees acknowledge that the Developer, the Association and its Board of Trustees do not represent or warrant that any fire protection system or burglar alarm system designated by or installed in the Project may not be compromised or circumvented, that any fire protection or burglar alarm systems will prevent loss by fire, smoke, burglary, theft, hold-up, or otherwise nor that fire protection or burglary alarm systems will in all cases provide the detection or protection for which the system is designed or intended. Each Owner, resident, tenant, guest or invitee acknowledges and understands that the Developer, Association and Board of Trustees are not insurers and that each Owner, resident, tenant, guest and invitee assumes all risks for loss or damage to persons or property within the Project and further acknowledges that Developer, Association and Board of Trustees have made no representations or warranties nor has any Owner, resident, tenant, guest or invitee relied upon any representations or warranties, expressed or implied, including any warranty of merchantability or fitness for any particular purpose, relative to any fire and/or burglar alarm systems recommended or installed or any security measures undertaken within the Project.

37. DURATION. This Declaration shall survive for a term of fifty (50) years from the date this Declaration is recorded, after which time this Declaration shall, unless terminated by a vote of two-thirds (2/3) of the then present Owners, be automatically be extended for successive periods of ten (10) years.

38. GRANT OF EASEMENTS. Each Lot Owner is hereby granted a permanent, perpetual, non-exclusive easement for the benefit of and appurtenant to the Lot for the purpose of vehicular and pedestrian ingress and egress, and for the installation, maintenance and use of all utilities of every type across and along the Streets within the subdivision, and to use all other Common Areas in a manner consistent with their intended and designed use. The Developer is granted an easement for all purposes over all Common Areas and the Streets until an Event of Transfer occurs, in which event, any easement rights of the Developer shall pass to the Board.

39. INTERPRETATION. The captions which precede the paragraphs of this Declaration are for convenience purposes only and shall in no way affect the manner in which any provision is construed. Whenever the context so requires, the singular shall include the plural, the plural shall include the singular, the whole shall include any part and any gender shall include both other genders and the neuter. The invalidity or unenforceability of any portion of this Declaration shall not affect the validity or enforceability of the remainder of this Declaration.

40. CONFLICT WITH PLAT. In the event of any conflict or inconsistency between the provisions of this Declaration and the Plat(s) affecting the Project, including the plat notes thereon, the provisions of said plats or plat notes, as the case may be, shall govern and control and this Declaration shall automatically be amended, but only to the extent necessary to conform the conflicting provisions hereof with the provisions of said plats, including any plat notes.

41. RIGHTS OF ELIGIBLE MORTGAGEE. Any Eligible Mortgagee shall be entitled to:

- (a) upon request, inspect the books and records of the Association during normal business hours;
- (b) receive written notice of meetings of the Association where the consent of any Eligible Mortgagee is required;
- (c) upon request, obtain copies of Association financial statements;
- (d) receive written notice of condemnation proceedings affecting any of Association's Property;
- (e) receive written notice of the lapse of any insurance that the Association is required to maintain under this Declaration; and
- (f) where the Owner shall be deemed delinquent in the payment of any Assessment, any Eligible Mortgagee of the Owner's Lot shall be given written notice of such delinquency by the Association, provided the Eligible Mortgagee shall have been notified by the Association of its lien.

42. PROVISIONS INCORPORATED IN DEEDS. Each provision contained in this Declaration shall be deemed incorporated in each deed or other instrument by which any right, title or interest in any Lot is granted, devised or conveyed, whether or not set forth or referred to in such deed or other instrument.

43. NO DEDICATION. Unless expressly provided, nothing contained in this Declaration shall be deemed to be a gift or dedication of all or any part of the Project to the public or for any public use.

44. NOTICES. Any notice permitted or required to be delivered as provided in this Declaration shall be in writing and may be delivered either personally or by mail. If delivery is made by mail, it shall be deemed to have been delivered three (3) days after a copy of the same has been posted in the United States mail, postage prepaid for first class mail and addressed to the receiving party at the address last given by such party to the Association. Any notice to the Association shall be sent to such address as it may from time to time designate in writing to each Owner.

45. UTAH LAW. The interpretation, enforcement or any other matters relative to this Declaration shall be construed and determined in accordance with the laws of the State of Utah.

46. DISCLAIMER. No representations or warranties of any kind, express or implied, have been given or made by Developer, or its agents or employees, in connection with the Project, or any portion thereof: or any improvement thereon, its physical condition, zoning, compliance with applicable laws, fitness or intended use or operation, cost of maintenance or taxes except as expressly set forth in this Declaration or except as set forth in any Disclosure Statement required to be given under applicable rules of the Utah Division of Real Estate.

47. DESIGNATION OF SUCCESSOR. For purposes of this Declaration and the easements, dedications, rights, privileges and reservations set forth herein, a successor and assign of Developer shall be deemed a successor and assign only as specifically designated by Developer by instrument recorded in the real estate records of Wasatch County, Utah, and, only with respect to the particular rights or interests specifically designated therein.

48. SEVERABILITY. Any determination by any court of competent jurisdiction that any provision of this Declaration is invalid or unenforceable shall not affect the validity or enforceability of any of the other provisions hereof. Where any provision of this Declaration is alleged to be or declared by a court of competent jurisdiction to be unconscionable, Developer shall have the right by amendment to this Declaration to replace such provision with a new provision, as similar thereto as practicable, but which in Developer's reasonable opinion would be considered not to be unconscionable.

49. RESTATEMENT OF DECLARATION. To assure uniformity and ease in determining what provisions of this instrument apply, Developer shall have the right, from time to time, incorporating cumulatively into one document all prior amendments, to publish and adopt a restatement of this Declaration (the "Second, Third, Fourth Declaration" as the case may be).

50. RECORDING REFERENCES. All references in this Declaration to maps, plats, agreements, instruments or other documents of record shall mean and refer recordings with the Office of the Wasatch County Recorder in Heber City, Utah.

51. EFFECTIVE DATE. This Declaration, any amendment or supplement hereto, and any amendment or supplement to the Plat shall take effect upon its being filed for record in the office of the County Recorder of Wasatch County, Utah.

CONTINUE TO NEXT PAGE

EXHIBIT "A"**LEGAL DESCRIPTION****Deer Canyon Preserve****Overall Boundary**

Beginning at the East Quarter Corner of Section 6, Township 2 South, Range 5 East, Salt Lake Base and Meridian, and running thence South 00°33'50" West, along the East line of said Section, 2569.98 feet, to the Southeast Corner of said Section 6; thence South 00°22'42" East, along the East line of Section 7, 121.18 feet; thence South 67°39'00" West, 1144.07 feet, to the Northeasterly line of US Highway 189; thence along said Northeasterly line on a non-tangent curve to the left, with a radius of 3990.94 feet, the center of which bears South 54°03'21" West, through a central angle of 1°42'11", an arc distance of 118.63 feet; thence North 45°23'02" West, along said Northeasterly line, 187.54 feet, to the Westerly line of a 100.00 foot wide County road; thence North 02°27'57" West, along said Westerly line, 308.06 feet, to the South line of Section 6; thence South 89°01'23" West, along said Section line, 43.57 feet; thence South 00°22'11" East, 128.23 feet; thence along the arc of a non-tangent curve to the right, with a radius of 390.86 feet, the center of which bears North 63°41'48" West, through a central angle of 8°33'11", an arc distance of 58.35 feet, to the Northeasterly line of US Highway 189; thence along said Northwesterly line, on a non-tangent curve to the left, with a radius of 3990.94 feet, the center of which bears South 47°27'57" West, through a central angle of 13°40'38", an arc distance of 952.68 feet; thence North 56°12'40" West, along said Northeasterly line, 262.47 feet; thence North 35°54'08" West, along said Northeasterly line, 518.76 feet; thence North 49°53'11" West, along said Northeasterly line, 514.43 feet; thence North 45°05'06" West, along said Northeasterly line, 545.95 feet; thence North 29°27'41" West, along said Northeasterly line, 747.09 feet; thence along said Northeasterly line, on a curve to the left with a radius of 11692.72 feet, the center of which bears South 60°32'19" West, through a central angle of 2°05'28", an arc distance of 426.74 feet; to a point on the North-South forty acre line of the Northwest Quarter of said Section 6; thence North 00°28'16" West, along said forty acre line, 2534.97 feet, to the North line of said Section 6; thence South 89°58'18" East, along said North line 1003.34 feet, to the Wasatch-Summit County line; thence South 54°15'59" East, along said County line, 895.13 feet; thence North 64°40'31" East, along said County line, 323.80 feet; thence South 80°30'29" East, along said County line, 824.30 feet; thence North 52°13'31" East, along said County line, 418.80 feet; thence South 75°05'59" East, along said County line, 838.00 feet, to the East line of said Section 6; thence South 00°38'53" East, along said East line, 2204.71 feet, to the point of beginning.

Less and Excepting that portion within the Wasatch County Right of Way, more particularly described as follows:

Commencing at the Southeast corner of Section 6, Township 2 South, Range 5 East, Salt Lake Base and Meridian, thence South 89°01'23" West, along the South line of said Section, 1178.07 feet to the Point of Beginning for this description; thence South 01°08'41" East, 400.26 feet, to the said Northeasterly Right of Way line of said U.S. Highway; thence North 45°23'02" West along said line, 129.21 feet; thence North 02°27'57" West, 308.06 feet; thence South 89° 01'23" West, along the South line of said Section, 2.75 feet; thence North 01°08'41" West, 46.66 feet; thence Northwesterly along the arc of a 360.30 foot radius tangent curve to the left, through a central angle of 42°48'28", an arc distance of 269.19 feet; thence North 44°03'41" West, 293.55 feet; thence Westerly along the arc of a 360.30 foot radius tangent curve to the left through a central angle of 54°06'59", an arc distance of 340.31 feet; thence South 81°40'19" West, 351.74 feet, to the Northeasterly Right of Way of US Highway 189; thence North 56°12'40" West, along said line, 54.14 feet; thence North 35°54'08" West, along said line, 71.85 feet; thence North 81°40'19" East, 425.29 feet; thence Easterly along the arc of a 460.30 foot radius non-tangent curve to the right, center bears South 08°11'42" East, through a central angle of 54°08'01", an arc distance of 434.90 feet; thence South 44°03'41" East 293.64 feet; thence Southeasterly along the arc of a 460.30 foot radius non-tangent curve to the right, center bears South 46°02'06" West, through a central angle of 42°49'14", an arc distance of 344.01 feet; thence South 01°08'41" East, 46.95 feet to the Point of Beginning.

Contains 396.179 acres, more or less.

EXHIBIT "B"

ARTICLES OF INCORPORATION
AND
ARTICLES OF AMENDMENT OF ARTICLES OF INCORPORATION



Fraeane Giant
Executive Director
Department of Commerce

Gary Herbert
Governor
State of Utah

Kathy Berg
Director
Division of Corporations
& Commercial Code

STATE OF UTAH
DEPARTMENT OF COMMERCE
DIVISION OF CORPORATIONS & COMMERCIAL CODE
CERTIFICATE OF REGISTRATION

MATTHEW B HUTCHINSON
CANYON TRAILS HOMEOWNERS ASSOCIATION
C/O DART, ADAMSON & DONOVAN
1225 DEER VALLEY DR STE 201
PARK CITY UT 84060

	State of Utah Department of Commerce Division of Corporations & Commercial Code
	CERTIFICATE OF REGISTRATION Corporation - Domestic - Non-Profit
This certifies that CANYON TRAILS HOMEOWNERS ASSOCIATION has been filed and approved on June 10, 2015 and has been issued the registration number 9444149-0140 in the office of the Division and hereby issues this Certification thereof.	
 KATHY BERG Division Director	

*The Access Code is used for Online Applications used by this Division only.

P. 32

FAX NO. 801 530 6438

JUN-11-2015 THU 09:27 AM UT DIV. OF CORP.

Jun/10/2015 8:24:11 PM

Dart Adamsan Printing 215-808-1697

2/8

RECEIVED

EXPEDITE

JUN 10 2015

Utah Div. of Corp. & Comm. Code

ARTICLES OF INCORPORATION

OF

CANYON TRAILS HOMEOWNERS ASSOCIATION

A Utah nonprofit corporation

The following Articles of Incorporation are hereby adopted pursuant to the Utah Revised Nonprofit Corporation Act, Utah Code Ann. § 16-6a-101 et seq. (the "Act") and Utah Code Ann. § 57-8a-221 of the Utah Community Association Act (the "Community Assn. Act").

ARTICLE I

Name of Corporation

The name of the Corporation (hereinafter the "Association") is: Canyon Trails Homeowners Association.

ARTICLE II

Period of Duration

The Association shall continue in existence perpetually, unless sooner dissolved according to law.

ARTICLE III

Purposes and Definitions

The purposes for which the Association has been organized are:

(a) For the purpose of constituting the owners association to which reference is made in the Amended and Restated Declaration of Covenants, Condition, and Restrictions for Canyon Trails (hereinafter the "Declaration") that has been recorded with the Wasatch County Recorder on December 21, 2006 as Entry No. 312374, in Book 917, at pages 542-608, and to perform all obligations and duties of the Association and to exercise all rights and powers of the Association;

(b) To maintain, operate, and govern the individual residence lots and the common areas within that certain tract of real property in Wasatch County, Utah formerly known as various times as Deer Canyon Preserve and Canyon Trails, which is now commonly referred to as the Deer Vista Subdivision (hereinafter the "Property") which Property is presently subject to the Declaration;

(c) The powers of the Association shall be those same powers articulated in Article V of the original Articles of Incorporation for the Association (the "Original Articles") filed on December 21, 2006 with the Utah Division of Corporations and Commercial Code, Article III of the Bylaws of the Association recorded as an exhibit to the Declaration (the "Bylaws"), and consistent with the Act, the Community Assn. Act and any other applicable law.

(d) To engage in any lawful act for which a nonprofit corporation may be organized under the Act.

RECORDED
INDEXED
SERIALIZED
JUN 10 2015
11:14 AM
OFFICE OF THE CLERK
SALT LAKE CITY, UTAH

State of Utah
Department of Commerce
Division of Corporations and Commercial Code
I hereby certify that this filing has been filed
and is placed on file 10 day of June 20 15
in the office of the Division of Corporations and Commercial Code
This Certificate is correct.

Signature: MW Date: 6/10/2015
Kathy Berg
Kathy Berg
Division Director



JUN-11-2015 THU 08:27 AM UT DIV. OF CORP.

9444149

P. 03 FAX NO. 801 530 8438

Jun 10 2015 8:24:11 PM

Dan Adamsan Corvoen 435-608-1697

3/9

**ARTICLE IV
Powers of the Association**

The Association shall be responsible for the operation and administration of the Association in accordance with Utah law, the Bylaws and the Declaration.

(a) In furtherance of its purposes, the Association through its Board of Trustees, shall have and may exercise all of the rights, powers and privileges now or hereafter conferred upon nonprofit corporations by the common law and the statutes of the State of Utah in effect from time to time and by the Declaration, Bylaws and other governing documents of the Association, including all of the powers necessary or desirable to perform the obligations and duties and to exercise the rights and powers of the Association under the Declaration and Utah law.

(b) The foregoing enumeration of powers shall not limit or restrict in any manner the exercise of other and further rights and powers which may now or hereafter be allowed or permitted by law; and the powers specific in each of the paragraphs of this Article are independent powers, not to be restricted by reference to or inference from the terms of any other paragraph or provisions of these Articles.

**ARTICLE V
Members and Evidence of Membership**

(a) The Owners shall be the Members of the Association, each of whom shall be voting Members. Membership shall begin immediately and automatically upon becoming an Owner and shall terminate immediately and automatically upon ceasing to be an Owner. Each membership shall be appurtenant to the parcel to which it relates, cannot be severed therefrom, and shall be transferred automatically by conveyance of that parcel. If title to a parcel is held by more than one person or entity, the membership appurtenant to that parcel shall be shared by all such persons or entities in the same interests and by the same type of tenancy in which title to the parcel is held. An Owner shall be entitled to one (1) membership for each parcel owned.

(b) The rights of the Members are set forth in the Bylaws and the Declaration.

(c) The Association shall have no stock that evidences membership in the Association, but rather record title to a parcel shall be conclusive evidence of membership.

**ARTICLE VI
Board of Trustees**

As set forth in Article III of the Bylaws, the affairs of the Association shall be managed by a Board of Trustees consisting of not less than three (3) or more than five (5) Owners, or in the case of parcels owned by non-person entities, principals of such Owners. The initial Board of Trustees will consist of three (3) Owners.

ARTICLES OF INCORPORATION; CANYON TRAILS HOMEOWNERS ASSOCIATION

JUN 10 15 PM 1:35

P. 04

FAX NO. 801 530 6138

JUN 11 2015 THU 08:27 AM UT DIV. OF CORP.

SECRET OF NH

ARTICLE VII
Officers

The officers of the Association shall consist of the President, the Vice President, a Secretary and Treasurer, and such other officers as provided in the Bylaws. The officer shall be elected or appointed and shall have duties as may be prescribed in the Bylaws and by applicable law.

ARTICLE VIII
Distribution of Assets upon Dissolution

Upon dissolution, the assets of the Association will be distributed in a manner consistent with the Act and any other applicable law.

ARTICLE IX
Amendment

Amendment or restatement of these Articles shall be adopted as follows:

(a) Except as otherwise provided by Utah law or the Declaration, an amendment to or restatement of these Articles shall be adopted by the written consent or the affirmative vote of a majority of the Board of Trustees.

(b) Once so adopted, the President or Vice-President and Secretary shall execute the Articles of Amendment or the Restated Articles of Incorporation, as applicable, in the format required by Utah law.

(c) No amendment to or restatement of these Articles of Incorporation shall be contrary to or inconsistent with the laws of Utah or the provisions of the Declaration.

(d) In the event of a conflict between the provisions of these Articles, the Declaration, the Bylaws, the provisions of the Declaration control.

ARTICLE X
Indemnification of Trustees and Officers

(a) The Association shall indemnify any and all persons who may have served at any time as trustees or officers, or who at the request of the Board of Trustees of the Association may serve or at any time have served as trustees or officers of another corporation in which the Association at such time owned or may own shares of stock or of which it was or may be a creditor, and their respective heirs, administrators, successors, and assigns, against any and all expenses, including amounts paid in settlement (before or after suit is commenced), actually and necessarily incurred by such persons in connection with the defense or settlement of any claim, action, suit or proceeding in which they or any of them are made parties or a party, or which may be asserted against them or any of them by reason of being or having been trustees or officers or a trustee or officer of the Association, or of such other corporation, except in relation to matters

ARTICLES OF INCORPORATION: CANYON TRAILS HOMEOWNERS ASSOCIATION

JUN 10 15 PM 1:35

as to which any such trustee or officer or former trustee or officer or person shall be adjudged in any action, suit or proceeding to be liable for his or her own negligence or misconduct in the performance of his or her duties.

(b) Such indemnification shall be in addition to any other rights to which those indemnified may be entitled to under any Utah law, by-law, agreement, vote of members, or otherwise.

ARTICLE XI
Assessments

Owners shall be subject to assessments by the Association ("Assessments") from time to time in accordance with the applicable provisions of the Declaration, or, in the event the Declaration is properly amended according to its terms, the applicable provision of any duly approved and recorded future declaration of covenants, conditions and restrictions covering the Property. Owners shall be liable to the Association for payment of any such assessments. Owner shall not be individually or personally liable for the debts or obligations of the Association, although such limitations do not prevent the Association from instituting Assessments to cover such debts or obligations.

ARTICLE XII
Bylaws and Rules and Regulations

It is the express intent of the Association, its members, owners, trustees and officers that the Association be governed in accordance with the Bylaws and the Declaration. To the extent that the same are not inconsistent with these Articles of Incorporation, the Declaration or Bylaws, the Board of Trustees may adopt, amend, repeal, and enforce reasonable rules and regulations governing the operation of the Association and the operation and use of the Property.

ARTICLE XIII
Contracts with Trustees or Officers

(a) No trustee, director, officer, managing agent, employee or other person shall derive a principal economic benefit from the operation of the Association. However, any person, including an officer or trustee of the Association, may deal or contract with the Association, provided that no person or entity shall be paid any fee, salary or rent or other payment of any kind in excess of the fair market value for the service rendered, goods furnished or facilities or equipment rented; provided further, that at a meeting of the Board of Trustees, it shall be approved by the majority of such quorum consisting of trustees not so interested.

(b) No member of the Board of Trustees or officer shall be liable to account to the Association for any transaction or contract of the Association ratified or approved as herein provided, and they are relieved from any liability that might otherwise exist with respect to such transaction or contract.

ARTICLES OF INCORPORATION: CANYON TRAILS HOMEOWNERS ASSOCIATION

Jun/10/2015 6:24:11 PM

Dart Adamson Donovan 438-508-1887

68

JUN 10 15 PM '15


ARTICLE XIV
Principal Office

The Association's principal office shall initially be located at 11661 San Vicente Boulevard, Suite 910, Los Angeles, California, 90049.

ARTICLE VII
Registered Agent and Registered Office

The name and address of the initial registered agent is Matthew B. Hutchinson of the law firm of Dart, Adamson & Donovan and the initial registered office is 1225 Deer Valley Drive, Suite 201, Park City, Utah 84060. Mr. Hutchinson's Commercial Registered Agent Number: 7821423-0251.

Matthew B. Hutchinson hereby accepts his appointment as the Association's registered agent.




Matthew B. Hutchinson

ARTICLE VIII
Incorporator

The name and address of the Incorporator is:

Matthew B. Hutchinson
Dart, Adamson & Donovan
1225 Deer Valley Drive, Suite 201
Park City, Utah 84060

Executed this 9th day of June, 2015.



Matthew B. Hutchinson, Incorporator

ARTICLES OF INCORPORATION: CANYON TRAILS HOMEOWNERS ASSOCIATION

JUN-11-2015 THU 03:28 AM UT DIV. OF CORP. FAX NO. 501 530 6630 P. 07

Jun/11/2015 4:33:45 PM

Carl Arismach Donovan 435-608-1697

3/3


Doc No: 11360001

CERTIFICATION

Pursuant to §§16-08-1001 and 16-08-1002 of the Act and under penalty of perjury, I declare that this Amendment to the Articles of Incorporation of the Association has been adopted by at least a majority of the members of the Board of Trustees, has been examined by me and is, to the best of my knowledge and belief, true, correct and complete.

DATED this 10th day of June, 2015.

DEER VISTA PRESERVE HOMEOWNERS
ASSOCIATION, INC., aka CANYON TRAILS
HOMEOWNERS ASSOCIATION, INC.



By: Paul Jennings
Its: President

ARTICLES OF INCORPORATION CANYON TRAILS HOMEOWNERS ASSOCIATION

EXHIBIT C

DEER VISTA HOMEOWNERS ASSOCIATION

BYLAWS

Pursuant to the provisions of the Utah Community Association Act (Title 57, Chapter 8a, Utah Code Annotated), Utah Revised Nonprofit Corporation Act (Title 16, Chapter 6a, Utah Code Annotated), and Deer Vista, LLC, as Declarant under the Amended and Restated Declaration of Covenants, Conditions and Restrictions for Deer Vista (Declaration) and the Board of Trustees of the Deer Vista Homeowners Association, Inc., hereby adopts the following Bylaws.

ARTICLE I

**NAME, PRINCIPAL OFFICE,
APPLICATION TO PROJECT AND DEFINITIONS**

1. Name. The name of the nonprofit corporation is “Deer Vista Homeowners Association, Inc.” hereinafter referred to as the “Association”.
2. Office. The initial principal office of the Association shall be situated in Heber City, Wasatch County, State of Utah.
3. Application to Project. The provisions of these Bylaws are applicable to the residential housing project known as the Deer Vista Subdivision, in Heber City, Utah (the “Project”). All present and future Owners, sometimes referred to as Members, and their tenants, future tenants, guests, employees, Mortgagees and any other persons who might use the facilities of the Project in any manner are subject to the regulations set forth in these Bylaws, in the Articles of Incorporations for the Association, and in the Amended and Restated Declaration of Conditions, Covenants and Restrictions (“Declaration”) recorded or to be recorded in the office of the Wasatch County Recorder and applicable to the Project. The mere acquisition or rental of any Lot in the Project or the mere act of occupancy of any Lot will signify that these Bylaws are accepted, ratified, and will be observed
4. Definitions. Unless otherwise specifically provided herein, the definitions contained in the Declaration are incorporated in these Bylaws by reference.

ARTICLE II

REGISTERED AGENT AND OFFICE

Office and Registered Agent. The initial Registered Agent shall be Matthew B. Hutchinson. However, after transfer of management and control of the Association is made by the Declarant to the Members of the Association, the Registered Agent shall be the President of the Association and the Registered Office shall be the home of the President or such other place as shall be designated by him.

ARTICLE III
POWER OF THE ASSOCIATION AND COMPOSITION

1. Powers. The Association shall have all the powers conferred upon it by the Declaration and all powers allowed by law which are necessary or convenient for accomplishment of any of its purposes, including all powers referred to or described in Utah Code Annotated sections 16-6a-302 through 16-6a-304.

2. Limitations. The Association is not organized for pecuniary profit. Notwithstanding the breadth of the foregoing portion of this Article: (i) no dividend shall be paid to, no part of the Association's funds shall be distributed to, and no part of any net income of the Association shall inure to the benefit of any of its Members, Trustees, or Officers or any other Person; and (ii) the powers of the Association shall be subject to all limitations or restrictions contained herein or in the Declaration.

3. Composition of Membership. Every Owner shall be a Member of the Association. Membership in the Association shall be mandatory, shall be appurtenant to the Lot in which the Owner has the necessary interest, and shall not be separated from the Lot to which it appertains. Neither the issuance nor the holding of shares of stock shall be necessary to evidence Membership in the Association.

4. Membership List. The Association shall maintain up-to-date records showing the name and address of each person who is a Member, as well as a phone number and email address, and the Lot to which the Membership of such person is appurtenant. The address of a Member shall be deemed to be the address of the Lot situated in the Project unless the Association is otherwise advised.

- a. In the event of any transfer of a fee or undivided fee interest in a Lot, either the transferor or transferee shall furnish the Association with evidence establishing that the transfer has occurred and that the deed or other instrument accomplishing the transfer is of record in the office of the County Recorder of Wasatch County, Utah.
- b. The Association may for all purposes act and rely on the information concerning Members and Ownership which is thus acquired by it or, at its option, the Association may act and rely on current Ownership information respecting any Lot or Lots which is obtained from the office of the County Recorder of Wasatch County, Utah.

ARTICLE IV
MEMBERSHIP, MEETINGS AND VOTING RIGHTS

1. Place of Meetings. Meetings of the Association shall be held at the principal office of the Association or at such other suitable place as may be designated by the Board of Trustees from time to time and stated in the notice of meeting.

2. Notice of Meetings. It shall be the duty of the Secretary to give notice to Owners of an Annual Meeting of the Association not less than thirty (30) and not more than forty-five (45) days in advance of such meeting. Notice for Special Meetings of the

Association shall be given to Owners at least ten (10) days in advance of such meeting. Notice shall state the day, date, time and place of the meeting. Notice may be hand delivered, mailed by first-class mail (postage prepaid), by facsimile transmission, or by email transmission addressed to each Owner at the Owner's last known address, facsimile number, or email address as the same shown on the records of the Association. The mailing or proof of transmission via facsimile or email of a notice of meeting in the manner provided in this Section shall be considered service of notice.

3. Annual Meeting. The Annual Meeting of the Association shall be held any time between October 1 and December 31, at the time designated by the Board of Trustees or on such other annual date and time fixed by the Board of Trustees. The annual meeting of the Members may not be held on a legal holiday. The purpose of the annual meeting shall be the election of Trustees and the transaction of such other business as may come before the Members. If election of Trustees is not held during the time designated herein for an annual meeting, the Board of Trustees shall cause such election to be held at a special meeting of the Members as soon thereafter as is convenient, unless a specific date is required herein.

4. Special Meetings. A special meeting of the Association for any purpose or purposes may be called by the Declarant during the period of Declarant control, the President, by the Board of Trustees, or upon the written request of Members holding not less than sixty-seven percent (67%) of the total votes of the Association, such written request to state the purpose or purposes of the meeting and to be delivered to the Board of Trustees or the President.

5. Qualified voters. An Owner shall be deemed to be in "good standing" and "entitled to vote" at any meeting of the Association if he is in full compliance with all of the terms, covenants, and conditions of the Project Documents, and shall have fully paid his share of the Common Expenses and all Assessments and/or Additional Charges due.

6. Qualified Proxies. The votes appertaining to any Lot may be cast pursuant to a proxy or proxies duly executed by or on behalf of the Owner, or in cases where the Owner is more than one person, by or on behalf of all such persons. Any proxy shall be void if it is not dated, if it purports to be revocable without notice, or if it is not signed by a person having authority, at the time of the execution thereof, to execute deeds on behalf of that person. Unless it expressly states otherwise, a proxy shall terminate automatically (a) if the Owner attends the meeting in person, (b) it is revoked in writing and written notice of the revocation is given to the Secretary of the Association prior to the meeting, and (c) upon the adjournment of the first meeting held on or after the date of that proxy. Each proxy must be filed with the Secretary of the Association prior to the meeting. Only individual Owners or the legal representative of an institutional Owner may be proxies

7. Waiver of Notice. Any notice required to be given to a Member may be waived by the Member entitled thereto signing a waiver thereof, whether before or after the time states therein, and the signing of such waiver shall, for all purposes, be

equivalent to the giving of such notice. Each waiver shall be delivered to the Board of Trustees, the Secretary of the Association or the Board's designee so appointed.

8. Waiver of Irregularities. All inaccuracies and/or irregularities in calls or notices of meetings and in the manner of voting, form of proxies, and/or method of ascertaining Members present shall be deemed waived if no objection thereto is made at the meeting.

9. Quorum Voting. Fifty-one (51.0%) percent of the members of the Association shall constitute a quorum for the adoption of decisions. If however, such quorum shall not be present or represented at any meeting, the Owners entitled to vote thereat, present in person or represented by proxy, shall have power to adjourn the meeting and reschedule for a time no earlier than two days after the set time for the original meeting. No notice of such rescheduled meeting shall be required except an oral announcement at the meeting to be rescheduled. Those Owners present, either in person or by proxy, at the rescheduled meeting shall constitute a quorum for the adoption of decisions. When a quorum is present at any meeting, the vote of the Owners representing a majority of the members of the Association in person or by proxy, shall decide any question brought before the meeting. If the Declaration requires a fixed percentage of Owners to approve any action, however, that percentage shall be required anything to the contrary notwithstanding.

10. Order of Business. The order of business at all meetings of the Association shall be as follows:

- a. roll call;
- b. proof of notice of meeting;
- c. reading of minutes of preceding meeting;
- d. reports of officers;
- e. report of special Board of Trustees, if any;
- f. election of inspectors of election, if applicable;
- g. election of Board of Trustees Members, if applicable;
- h. unfinished business; and
- i. new business.

11. Conduct of Meeting. The President shall, or in his absence the Vice-President, preside over all meetings of the Association; and the Secretary shall keep the minutes of the meeting as well as record of all transactions occurring thereat.

ARTICLE V **BOARD OF TRUSTEES**

1. Powers and Duties. The affairs and business of the Association shall be managed by the Board of Trustees consisting of three (3) or more Owners. The Board of Trustees shall have all of the powers and duties necessary for the administration of the affairs of the Association in accordance with the provisions of the Declaration and may do all such acts and things necessary to operate and maintain the Project. The Board of Trustees shall have the power from time to time to adopt any Rules and Regulations deemed proper for the exercise of its management powers. The Board of Trustees may delegate its authority to a manager or managers. Subject to any limitations or provisions

contained in the Declaration, the Board of Trustees shall be responsible for at least the following:

- a) Preparation of an annual budget;
- b) allocating the Common Expenses;
- c) Providing for the operation, care, upkeep, replacement, maintenance, and regulation of all the Common Areas and Facilities.
- d) Designating, hiring, and dismissing the personnel necessary to operate and maintain the Project.
- e) Collecting and depositing the Assessments.
- f) Making, amending, and enforcing the Rules and Regulations.
- g) Opening and closing of bank accounts for and in behalf of the Association, and designating the signatories required therefor.
- h) Making, or contracting for the making of, repairs, additions, and improvements to, or alterations of, the Property and repairs to, and restoration of, the Property, in accordance with the Declaration and other provisions of the Bylaws, after damage or destruction by fire or other casualty.
- i) Enforcing by legal means the Project Documents.
- j) Purchasing and maintaining insurance.
- k) Paying the cost of all services rendered to the Project and not billed directly to Owners or individual Lots.
- l) Keeping books and records with detailed accounts of the receipts and expenditures affecting the Property, and the administration of the Project, specifying the maintenance and repair expenses of the Common Areas and any other expenses incurred. Said documents, books, financial statements, and vouchers accrediting the entries thereupon shall be available for examination by the Owners, their duly authorized agents or attorneys, during general business hours on working days at the times and in the manner that shall be set and announced by the Board of Trustees for the general knowledge of the Owners. All books and records shall be kept in accordance with generally accepted accounting practices, and the same, upon a resolution approved by a majority of the Members of the Association, shall be formally audited by an outside auditor employed by the Board of Trustees who shall not be a resident of the Project or an Owner therein. The cost of such Audit shall be a Common Expense. Copies of books and records, financial statements, reports, compilations, and Audits shall be supplied to

any first mortgagee of any Lot in the Project who requests the same in writing from the Secretary. A mortgage holder, at its expense, may have an Audited financial statement prepared at any time.

- m) Providing, where necessary, all water, electricity, and other necessary utility services for the Common Areas and such services to the Lots as are not separately metered or charged to the Owners.
- n) Making emergency repairs;
- o) At the sole expense and risk of the owner, impounding, immobilizing, towing or otherwise removing any motor vehicle parked, stored or standing in violation of the parking rules and regulations or in an unauthorized area;
- p) Assigning or leasing overflow parking spaces to residents and/or establishing handicap parking;
- q) Establishing and collecting user fees;
- r) Controlling the Board of Trustees and Design Review Committee;
- s) Filling vacancies in the Board of Trustees and Design Review Committee; and
- t) Doing such other things and acts necessary to accomplish the foregoing and not inconsistent with the Declaration or Bylaws, or to do anything required by a proper resolution of the Board of Trustees or Association.

2. Composition of Board of Trustees. The Board of Trustees shall be composed of three (3) or more members.

3. Election and Term of Office of the Board of Trustees. The term of office of membership on the Board of Trustees shall be two (2) years. At the expiration of the member's term, a successor shall be elected.

4. First Meeting. The first meeting of the members of the Board of Trustees shall be immediately following the annual meeting of the Association or at such other time and place designated by the Board of Trustees.

5. Regular Meetings. Regular meetings of the Board of Trustees shall be held from time to time and at such time and place as shall be determined by a majority of the members of the Board of Trustees. Members of the Board of Trustees shall be permitted to attend regular and special meeting via telephone conference, and for purposes of quorum, participation via telephone conference shall be deemed sufficient for conducting the Board of Trustee's business and voting.

6. Special Meetings. Special meetings of the Board of Trustees may be called by the President, Vice President or a majority of the members on at least forty-eight (48) hours prior notice to each member. Such notice shall be given personally, by

regular U.S. Mail postage prepaid, by telephone, or via email, and such notice shall state the time, place and purpose of the meeting. Any meeting attended by all members of the Board of Trustees shall be valid for any and all purposes.

7. Waiver of Notice. Before or at any meeting of the Board of Trustees, any member may, in writing, waive notice of such meeting and such waiver shall be deemed equivalent to the giving of such notice. Attendance by a member at any meeting of the Board of Trustees shall constitute a waiver of notice. If all the members are present at any meeting of the Board of Trustees, no notice shall be required and any business may be transacted at such meeting.

8. Board of Trustee's Quorum. At all meetings of the Board of Trustees, a majority of the members then in office shall constitute a quorum for the transaction of business, and the acts of the majority of all the Board of Trustees members present at a meeting at which a quorum is present shall be deemed to be the acts of the Board of Trustees. If, at any meeting of the Board of Trustees, there be less than a quorum present, the majority of those present may adjourn the meeting from time to time but for no longer than two days. At any such rescheduled meeting, any business which might have been transacted at the meeting as originally called may be transacted without further notice.

9. Vacancies. Vacancies in the Board of Trustees caused by any reason other than removal of a member by a vote of the Association shall be filled by vote of the majority of the remaining members of the Board of Trustees at a special meeting of the Board of Trustees held for that purpose promptly after the occurrence of any such vacancy, even though the total members remaining may constitute less than a quorum of the Board of Trustees; and each person so elected shall be a member for the remainder of the term of the member so replaced. A vacancy created by the removal of a member by a vote of the Association shall be filled by the election and vote of the Association.

10. Removal of Board of Trustees Member. A member of the Board of Trustees may be removed with or without cause, and his successor elected, at any duly called regular or special meeting of the Association at which a quorum of the Association is present, by an affirmative vote of a majority of the members of the Association. Any member whose removal has been proposed by the Owners shall be given at least thirty days' notice of the calling of the meeting and the purpose thereof and an opportunity to be heard at the meeting. Any Board of Trustees Member who misses twenty-five percent (25%) or more of the Board of Trustees Meetings or who misses three (3) consecutive meetings, in any calendar year, shall be automatically removed from the Board of Trustees.

11. Conduct of Meetings. The President shall preside over all meetings of the Board of Trustees and the Secretary shall keep a Minute Book of the Board of Trustees recording therein all resolutions adopted by the Board of Trustees and a record of all transactions and proceedings occurring at such meetings.

12. Report of Board of Trustees. The Board of Trustees shall present at each annual meeting, and when called for by vote of the Association at any special meeting of the Association, a full and clear statement of the business and condition of the

Association.

13. Open Meeting Policy. All Board of Trustees meetings shall be open to all voting members, but attendees other than members of the Board of Trustees may not participate in any discussion or deliberation unless a majority of a quorum requests that they be granted permission to speak. In such case, the President may limit the time any such individual may speak.

14. Action May Be Taken Without A Meeting. Any action to be taken at the meeting of the Board of Trustees or any action that be taken at a meeting of the Board of Trustees may be taken without a meeting if a consent in writing, setting for the action so taken, shall be signed by all the members of the Board of Trustees. An explanation of the action taken shall be posted at a prominent place or places within the common areas with three (3) days after the written consents of all of the members of the Board of Trustees have been obtained.

15. Executive Session. The Board of Trustees, with approval of a majority of a quorum, may adjourn a meeting and reconvene an executive session to discuss and vote upon personnel matters, litigation or threatened litigation in which the Association is or may become involved, and orders of business of a privileged, confidential, sensitive or similar nature. The nature of any and all business to be considered in an executive session shall first be announced in open session.

ARTICLE VI OFFICERS

1. Designation. The principal officers of the Association shall be a President, a Vice- President, a Secretary and a Treasurer, all of whom shall be elected by the Board of Trustees. The Board of Trustees may appoint assistant secretaries and such other officers as in its judgment may be necessary. The President, Secretary and Treasurer must be members of the Board of Trustees. Two or more offices may be held by the same person, except that the President shall not hold any other office.

2. Election of Officers. The officers of the Association shall be elected annually by the Board of Trustees at the first meeting of each the Board immediately following the annual meeting of the Association and shall hold office at the pleasure of the Board. Any vacancy in an office shall be filled by the Board at a regular meeting or special meeting called for such purpose.

3. Removal of Officers. The officers shall hold office until their respective successors are chosen and qualify in their stead. Any officer elected or appointed by the Board of Trustees may be removed at any time by the affirmative vote of a majority of the Board, and his successor may be elected at any regular meeting of the Board, or at any special meeting of the Board of Trustees called for such purposes.

4. President. The President shall be the chief executive officer; he shall preside at meetings of the Association and the Board of Trustees shall be an ex officio member of all Board of Trustees; he shall have general and active management of the business of the Board of Trustees and shall see that all orders and resolutions of the Board of Trustees are carried into effect. He shall have all of the general powers and

duties which are usually vested in or incident to the use of president of a corporation organized under the laws of the State of Utah.

5. Vice-President. The Vice-President shall, in the absence or disability of the President, perform the duties and exercise the powers of the President, and shall perform such other duties as the Board of Trustees or the President shall prescribe. If neither the President nor the Vice President is able to act, the Board of Trustees shall appoint a member of the Board of Trustees to do so on an interim basis.

6. Secretary. The Secretary shall attend all meetings of the Board of Trustees and all meetings of the Association and record all votes and the minutes of all proceedings in a book to be kept by him for that purpose and shall perform like duties for Board of Trustees when required. He shall give, or cause to be given, notices for all meetings of the Association and the Board of Trustees and shall perform such other duties as maybe prescribed by the Board of Trustees. The Secretary shall compile and keep current at the principal office of the Association, a complete list of the Owners and their last known post office addresses. This list shall be open to inspection by all Owners and other persons lawfully entitled to inspect the same, at reasonable hours during regular business days. The Secretary shall also keep current and retain custody of the Minute Book of the Association, containing the minutes of all annual and special meetings of the Association and all sessions of the Board of Trustees including resolutions.

7. Treasurer. The Treasurer shall have custody of all funds and securities that are not under the control of the Managing Agent, and with the assistance of the Managing Agent, shall keep full and accurate records of receipts and disbursements, shall prepare all required financial data, and shall deposit all monies and other valuable effects in such depositories as may be designated by the Board of Trustees. He shall disburse funds as ordered by the Board of Trustees, taking proper vouchers for such disbursements, and shall render to the President and members, at the regular meetings of the Board of Trustees, or whenever they may require it, an account of all his transactions as Treasurer and of the financial condition of the Project.

ARTICLE VII **FISCAL YEAR**

The fiscal year of the Association shall be the calendar year consisting of the twelve (12) month period commencing on January 1 of each year terminating on December 31 of the same year. The fiscal year herein established shall be subject to change by the Board of Trustees should it be deemed advisable or in the best interests of the Association.

ARTICLE VIII **INVESTMENT OF COMMON FUNDS**

Common funds may only be deposited into institutions which are federally insured.

ARTICLE IX
AMENDMENT TO BYLAWS

1. Amendments by Developer/Declarant or Board of Trustees. These Bylaws may be modified or amended by Declarant unilaterally prior to the termination of the Period of Developer's Administrative Control . After the date control is turned over to the Association, and notwithstanding anything contained in these Bylaws to the contrary, these Bylaws may be amended unilaterally at any time and from time to time by Declarant or the Board of Trustees of the Association (a) if such amendment is necessary to bring any provision hereof into compliance with any applicable governmental statute, rule or regulation, or judicial determination which shall be in conflict therewith to make technical correction to fix mistakes or remove/clarify ambiguities; or (b) if such amendment is reasonably necessary to enable any reputable title insurance company to issue title insurance coverage with respect to the Lots subject to the Declaration; provided, however, any such amendment shall not adversely affect the title to any Owner's property unless any such Owner shall consent thereto in writing. Further, so long as the Developer owns a Lot within the Project, Declarant may unilaterally amend these Bylaws for any other purpose; provided, however, any such amendment shall not materially adversely affect the substantive rights of any Owner hereunder, nor shall it adversely affect title to any property without the consent of the affected Owner.

2. Amendments by Members. These Bylaws maybe modified or amended either (a) by the affirmative vote of a majority of the members of the Association or (b) pursuant to a written instrument of consent duly executed by a majority of the members of the Association; provided, however, all of the written consents must be obtained within a ninety (90) day period.

3. Recording. An amendment to these Bylaws shall become effective immediately upon recordation in the Office of the County Recorder of Wasatch County, State of Utah.

ARTICLE X
NOTICE

1. Manner of Notice. All notices, demands, bills, statements, or other communications provided for or required under these Bylaws (except as to notices of Association meetings which were previously addressed in Article II of these Bylaws) shall be in writing and shall be deemed to have been duly given if sent by email to an email address on file with the Association and is not returned within forty-eight (48) hours; if delivered personally or mailed by regular U.S. Mail (postage pre-paid) a)if to an Owner, at the address of his Lot and at such other address as the Owner may have designated by notice in writing to the Secretary; or b) if to the Board of Trustees or the Manager, at the principal office of the Association, the Manager or at such other address as shall be designated by notice in writing to the Owners pursuant to this Section.

2. Waiver of Notice. Whenever any notice is required to be given under the provisions of the statutes, the Declaration, or of these Bylaws, a waiver thereof in writing, signed by the person or persons entitled to such notice, whether signed before or

after the time stated therein, shall be deemed equivalent thereto, unless such waiver is ineffective under the provisions of the Declaration.

ARTICLE XI
RULES, REGULATIONS AND DESIGN CRITEREON /
ABATEMENT AND ENJOYMENT OF VIOLATIONS BY OWNERS

1. Rules and Regulations. The Board of Trustees may from time to time adopt, amend, repeal, and enforce reasonable rules and regulations governing the use and operation of the Project, to the extent that such rules and regulations are not inconsistent with the rights and duties set forth in the Articles of Incorporation, the Declaration, or these Bylaws.

2. During the period of Declarant control, the Declarant may unilaterally adopt, amend and/or repeal any rule, regulation or design criterion as permitted under the Declaration.

3. Once the period of Declarant control expires, Members (a) shall be provided with notice of all proposed changes to rules, regulations and any design guidelines in the same manner notice for a meeting is given at least fifteen (15) days before the Board of Trustees will meet to consider a change; (b) be provided an opportunity to be heard at a Board meeting before the Board takes action on the proposed changes; and (c) be provided copies of the changes once approved by the Board in the same manner as notice to a meeting is given within fifteen (15) days after the date of the Board meeting. A violation of such rules, regulations or design criterion shall be deemed a violation of the terms hereof.

4. The Board of Trustees may adopt a rule or change to a rule, regulation or design criterion without first giving notice to the Members if there is an imminent risk of harm to a Common Area, a Limited Common Area, an Owner, Occupant of a Lot, a Lot or a Dwelling. In these circumstances, the Board shall provide notice of the rule, regulation or design criterion within fifteen (15) days of its adoption.

5. The violation of any rules or regulations adopted by the Board of Trustees, the breach of any provision contained herein or the breach of any provision of the Declaration shall give the Board of Trustees the right, in addition to any other rights set forth in these Bylaws:

- a. To enter the Lot in which or as to which such violation or breach exists and to summarily abate and remove, at the expense of the defaulting Owner(s), any structure, thing or condition that may exist therein contrary to the intent and meaning of the provisions hereof, and the Board of Trustees shall not thereby be deemed guilty in any manner of trespass provided that items of construction may not be altered or demolished without proper judicial proceedings; and/or

- b. To enjoin, abate or remedy by appropriate legal proceedings, either at law or in equity, the continuance of any such breach.

6. These remedies are cumulative to other remedies provided in the Declaration and these Bylaws, any rules and regulations adopted by the Board of Trustees, or in any other applicable laws.

ARTICLE XII **LITIGATION**

1. If any action is brought by a member of the Board of Trustees on behalf of the Association, the expenses of suit, including reasonable attorney's fees, shall be a Common Expense. Except as otherwise provided, if any action is brought against the Owners or against the Board of Trustees or the officers, employees, managers or agents thereof in their capacities as such, with the result that the ultimate liability asserted would, if proved, be borne by all the Owners, the expenses of suit, including attorney's fees, shall be a Common Expense. If any action is brought against one or more, but less than all Owners, with the result that the ultimate liability would, if proved, be borne solely by such Owners, the expenses of suit, including attorney's fees, shall not be charged to or borne by the other Owners as a Common Expense or otherwise.

2. Except as otherwise provided by the Act, any action brought against the Association, the Board of Trustees, or the officers, employees, managers or agents thereof, in their respective capacities as such, or the Project as a whole, shall be directed to the Board of Trustees, and shall be defended by the Board of Trustees; and the Owners or Mortgagees shall have no right to participate in such defense other than through the Board of Trustees. Actions against one or more, but less than all Owners, shall be directed to such Owners, who shall promptly give written notice thereof to the Board of Trustees, and shall be defended by such Owners.

ARTICLE XIII **INDEMNIFICATION**

1. Indemnification Against Third Party Actions. The Association shall have the power to indemnify any person who was or is a party or is threatened to be made a party to any threatened, pending, or completed action, suit, or proceeding, whether civil, criminal, administrative, or investigative (other than an action by or in the right of the Association) by reason of the fact that he is or was a Trustee, officer, employee, manager or agent of the Association, or is or was serving at the request of the Association as a Trustee, officer, employee, or agent of another corporation, partnership, joint venture, trust, or other enterprise, against expenses (including attorneys' fees), judgments, fines, and amounts paid in settlement actually and reasonably incurred by him in connection with such action, suit, or proceeding, if he acted in good faith and in a manner he reasonably believed to be in or not opposed to the best interests of the Association, and, with respect to any criminal action or proceeding, has no reasonable cause to believe his conduct was unlawful. The termination of any action, suit, or proceeding by an adverse Judgment, order, or settlement, conviction, or upon a plea of nolo contendere or its equivalent, shall not, of itself, create a presumption that the

person did not act in good faith and in a manner which he reasonably believed to be in or not opposed to the best interests of the Association and, with respect to any criminal action or proceeding, had reasonable cause to believe that his conduct was unlawful.

2. Insurance. The Association shall purchase and maintain insurance on behalf of any person who was or is a Trustee, officer, employee, manager or agent of the Association, or who was or is serving at the request of the Association as a Trustee, Trustee, officer, employee, or agent of another corporation, entity, or enterprise (whether for profit or not for profit), against any liability asserted against him or incurred by him in any such capacity or arising out of his status as such, whether or not the Association would have the power to indemnify him against such liability under the laws of the State of Utah, as the same may hereafter be amended or modified.

3. Payments and Premiums. All indemnification payments made, and all insurance premiums for insurance maintained, pursuant to this Article shall constitute expenses of the Association and shall be paid with funds from the Common Expense Fund referred to in the Declaration.

ARTICLE XIV **COMPLIANCE, CONFLICT, AND MISCELLANEOUS PROVISIONS**

1. Conflict. These Bylaws are subordinate and subject to all provisions of the Declaration. All of the terms hereof, except where clearly repugnant to the context, shall have the same meaning as they are defined to have in the Declaration. In the event of any conflict between these Bylaws and the Declaration, the provision of the Declaration shall control.

2. Waiver. No restriction, condition, obligation, or provision of these Bylaws shall be deemed to have been abrogated or waived by reason of any failure or failures to enforce the same.

3. Captions. The captions contained in these Bylaws are for convenience only and are not part of these Bylaws and are not intended in any way to limit or enlarge the terms and provisions of these Bylaws.


4. Interpretation. Whenever in these Bylaws the context so requires, the singular number shall refer to the plural and the converse; and the use of any gender shall be deemed to include both masculine and feminine; and the term "shall" is mandatory while the term "may" is permissive.

5. Severability. The invalidity of any one or more phrases, sentences, subparagraphs, subsections or sections hereof shall not affect the remaining portions of this instrument or any part thereof, and in the event that any portion or portions of this document should be invalid or should operate to render this document invalid, this document shall be construed as if such invalid phrase or phrases, sentence or sentences, subparagraph or subparagraphs, paragraph or paragraphs, subsection or subsections, or section or sections had not been inserted.

IN WITNESS WHEREOF and pursuant to Utah Code Ann. section 16-6a-206, these Bylaws have been adopted by the Declarant under the Declaration, the Board of Trustees of Deer Vista Preserve Homeowners Association, Inc. and a majority of the Members of the Deer Vista Preserve Homeowners Association, Inc. as of the 10th day of July, 2015.

DECLARANT:

DEER VISTA, LLC, a Utah limited liability company



By: Paul Jennings, Manager of Jennings Holdings, LLC, a California limited liability company and Managing Member of Deer Vista, LLC

A notary public or other officer completing this certificate verifies only the identity of the individual who signed the document to which this certificate is attached, and not the truthfulness, accuracy, or validity of that document.

STATE OF CALIFORNIA)

ss:

COUNTY OF Los Angeles)

Subscribed and sworn to (or affirmed) before me on this 29th day of July, 2015, by Paul Jennings proved to me on the basis of satisfactory evidence to be the person(s) who appeared before me.



Michelle J. Reed
NOTARY PUBLIC
Residing at: Los Angeles, CA

My Commission Expires:
January 10, 2019

EXHIBIT "D"

**2015 ANNUAL MEETING
OF
DEER VISTA PRESERVE HOMEOWNERS ASSOCIATION, INC.
July 10, 2015**

and

**2015 ANNUAL MEETING
OF
DEER VISTA PRESERVE HOMEOWNERS ASSOCIATION, INC.
BOARD OF TRUSTEES
July 10, 2015**

DEER VISTA PRESERVE HOMEOWNERS ASSOCIATION, INC.
(formerly the CANYON TRAILS HOMEOWNERS ASSOCIATION, INC.)

2015 ANNUAL MEETING MINUTES

JULY 10, 2015, 10:00 A.M.

LAW OFFICES OF DART, ADAMSON & DONOVAN
1225 DEER VALLEY DRIVE, SUITE 201
PARK CITY, UTAH 84060

In attendance: Paul Jennings, Deer Vista & S & J Ventures (94 lots)
Stephen Heiney, Deer Vista
Brad Cosby, Deer Vista
Liz Goldman, Deer Vista
John and Kathryn Charles - Lot 8
Alan Green, Bloomfield Ventures, Lots 9 and 10
Deb Handley, Dart, Adamson & Donovan
Matt Hutchinson, Dart, Adamson & Donovan

1. The Association's Annual Meeting was called to order at 10:09 a.m.
2. Introduction. Paul Jennings, on behalf of the Declarant, Deer Vista, LLC, welcomed those in attendance and briefly discussed the following:
 - a. The Declarant's Overall Goals: infrastructure development, legal/entitlement issues (Development Agreement), and formally reinstating the HOA so that it is in good standing with the State of Utah.
 - b. Landscaping: Deer Vista, LLC, has spent close to \$1,500,000 to date.
 - c. Assessments: Deer Vista, LLC is trying to be mindful of keeping Association assessments low.
 - d. Strategy of the previous developer (Mr. Wolper) relating to the quitclaim parcels at the entrance and the open space retention.
3. Confirm Quorum Established.
 - a. 95 Lots present in person
 - b. 2 Lots present by phone
 - c. 0 Lots present by proxy
 - d. Quorum Established.
4. Explanation of Legal Status of Association (Deb Handley and Matt Hutchinson)
 - a. Reincorporation Canyon Trails HOA
 - b. Name Change to Deer Vista Preserve HOA

5. Election of Officers and Design Review Committee Discussion.
 - a. Deb Handley explained that the most recent set of Bylaws for the Association and Utah Law permit the Declarant to appoint a Board of Trustees and the Design Review Committee.
 - b. The Owners present discussed the advisability of having existing owners serve on the HOA Board and whether to include an Owner within the composition of the Board.
 - c. Alan Greene, Manager of Bloomfield Ventures, LLC, voiced a willingness to serve on the Board.
 - d. With no opposition, Paul Jennings, on behalf of the Declarant, Deer Vista, LLC, appointed the following Board of Trustees:
 - i. Paul Jennings, Deer Vista, LLC
 - ii. Steve Heiney, Deer Vista, LLC
 - iii. Brad Cosby, Deer Vista, LLC
 - iv. Liz Goldman, Deer Vista, LLC
 - v. Alan Greene, Broomfield Ventures, LLC
6. A motion to suspend the Annual Meeting was made and seconded to consider the proposed Amended & Restated Declaration of CC&Rs and Bylaws. The Annual Meeting was suspended at 10:37 a.m.
7. The Annual meeting was reconvened at 11:23 a.m.
8. Trustee Brad Cosby presented the proposed budget.
 - a. Owners questioned Brad Cosby on the budget items for gates, water, and snow removal.
 - b. Kathryn Charles inquired about the possibility of getting USPS service at the Project.
 - c. Paul Jennings moved for ratification and adoption of the proposed Budget presented by Brad Cosby.
 - i. Brad Cosby seconded the motion.
 - ii. All approved.
9. The Design Review Committee was discussed.
 - a. Paul Jennings, on behalf of the Declarant, appointed himself, Steve Heiney, Brad Cosby as the DRC members. No owners voiced an objection.
 - b. Kathryn Charles requested approval of the existing structures on Lot 8, which were installed at a time that the HOA was involuntarily dissolved.
 - c. The DRC briefly discussed the existing structures on Lot 8 and committed to Mr. and Mrs. Charles that it would discuss the existing shed and propose a solution that balances the competing interests of fairness and ensuring that the Design Guidelines are consistently applied.
10. Discussion of Proposed Second Amended Declaration of Covenants, Conditions & Restrictions (CC&Rs) and Bylaws for the Project.

- a. The Trustees tabled the vote on the CC&Rs, Bylaws and Design Guidelines so that Alan Greene and other Owners could review and comment on the most recent drafts of these proposed governing documents.
 - b. The Owners approved the CC&Rs, Bylaws and Design Guidelines, subject to the vote and approval of the Board.
11. Name Change of Association and Project.
 - a. Paul Jennings moved for Owner approval/ratification of the change of the name of the HOA to Deer Vista Preserve Homeowners Association, Inc.
 - i. Alan Greene seconded.
 - ii. All Owners present approved the name change.
 - b. Similarly, Paul Jennings moved for Owner approval/ratification of the change of the name of the Project to Deer Vista.
 - i. Alan Greene seconded.
 - ii. All Owners present approved the name change.
 12. Paul Jennings moved to adjourn the meeting.
 - a. Alan Green seconded.
 - b. All Owners being in favor, the meeting was adjourned at 12:10 p.m.

**DEER VISTA PRESERVE HOMEOWNERS ASSOCIATION, INC.
(formerly the CANYON TRAILS HOMEOWNERS ASSOCIATION, INC.)**

2015 BOARD OF TRUSTEES ANNUAL MEETING MINUTES

JULY 10, 2015, 10:00 A.M.
LAW OFFICES OF DART, ADAMSON & DONOVAN
1225 DEER VALLEY DRIVE, SUITE 201
PARK CITY, UTAH 84060

Trustees in attendance: Paul Jennings, Deer Vista & S & J Ventures (94 lots)
Stephen Heiney, Deer Vista
Brad Cosby, Deer Vista
Liz Goldman, Deer Vista
Alan Green, Bloomfield Ventures, Lots 9 and 10

Others in attendance: John and Kathryn Charles - Lot 8
Deb Handley, Dart, Adamson & Donovan
Matt Hutchinson, Dart, Adamson & Donovan

1. The Association's Meeting of the Board of Trustees was called to order at 10:37 a.m.
2. Introduction. Paul Jennings, on behalf of the Declarant, Deer Vista, LLC, welcomed those in attendance.
3. Consistent with the reincorporation of the Canyon Trails HOA, Paul Jennings moved for the adoption of the Bylaws of the Canyon Trails HOA that existed prior to it being involuntarily dissolved by the State of Utah/Division of Corporations for failure to file an annual report.
 - a. Alan Greene seconded.
 - b. The Board unanimously moved to adopt the Canyon Trails HOA Bylaws.
4. Discussion re: Proposed Second Amended & Restated Declaration of CC&Rs (CC&Rs) and Bylaws.
 - a. Deb Handley explained that the changes made to the Proposed Second Amended & Restated Declaration of CC&Rs (CC&Rs) and Bylaws are generally necessitated by the change in the Declarant, an amended Plat of the Project, the name of the Project, and changes in Utah law governing nonprofit corporations and community associations.
 - b. The Board discussed various matters relating to the CC&Rs and Bylaws.
 - c. Paul Jennings explained the changes to the Proposed Plat Map and changes in lot locations in Phases 2 and 3.
 - d. Paul Jennings further discussed an abandonment of an easement to parcel in Phase 3 that was owned by the former developer.

- e. The Board discussed proposed restrictions on nightly rentals in the CC&Rs.
 - f. Alan Greene was provided with the Proposed CC&Rs, Bylaws and Design Guidelines via e-mail.
 - g. The Board resolved to give Alan Greene the weekend to review the proposed CC&Rs, Bylaws and Design Guidelines and to table the vote to approve them until after Alan has had time to make comments.
 - h. The Board further resolved that the vote to approve the proposed CC&Rs, Bylaws and Design Guidelines could be made over e-mail without formally re-opening the meeting.
5. The Board meeting was adjourned at 11:23 a.m.

EXHIBIT "E"

DESIGN GUIDELINES FOR DEER VISTA SUBDIVISION

Deer Vista Subdivision

Design Guidelines

7/10/2015

The information herein is based on research of the Deer Vista development. We do not guarantee its accuracy and reserve the right to change any of the information without notice. Illustrations and renderings are artist's conceptions, are general in nature and are not intended to show specific or final work product.

Photographs used throughout show specific architectural style elements only and are not intended to depict complete or final home examples.

These materials are the property of Deer Vista Preserve Homeowners Association. These materials may not be copied, reproduced, scanned, altered, redistributed to a 3rd party, or used in any way, nor may they be used for any purpose by any person without the permission of Deer Vista Preserve Homeowners Association.



TABLE OF CONTENTS

Deer Vista

Residential Design Guidelines

July 2015

Section One

Design Objectives..... 5

Section Two

Design Guidelines 10

- 1. Architectural Styles 11
- 2. Fit on "Lot" 14
- 3. Major Roof Elements..... 16
- 4. Walls..... 18
- 5. Windows & Doors 21
- 6. Fencing and Mailboxes 23
- 7. Garage and Accessory Structures 24
- 8. Miscellaneous Elements..... 27
- 9. Exterior Lighting..... 29
- 10. Site Work and Landscaping 30

Section 3:

- Design Review & Submittal 33
 - Phase I..... 34
 - Phase I 35
 - Phase III 36

Appendices

- Appendix 1 – Architectural Style Elements
- Appendix 2 – Lot Data and Maps
- Appendix 3 – Landscape Maintenance Guidelines
- Appendix 4 – Construction Regulations
- Appendix 5 – Summary of Design Guidelines Covenants and Restrictions

Deer Vista


DESIGN OBJECTIVES

Design Objectives for Deer Vista

In Wasatch County, approximately 40 miles east of Salt Lake City along Highway 248, there's an environment where the natural beauty cannot be ignored. Situated with a view of the magnificent Wasatch Mountain range and Jordanelle Reservoir, you quickly realize this is an ideal lifestyle for anyone looking for a place to reconnect with nature or themselves.

Deer Vista is a special place that allows individuals and families to get the most out of life and experience all that nature has to offer. Of the 400 acres, approximately 260 acres are allocated as open space. This provides the freedom to enjoy the world around you, something so many communities are missing today.

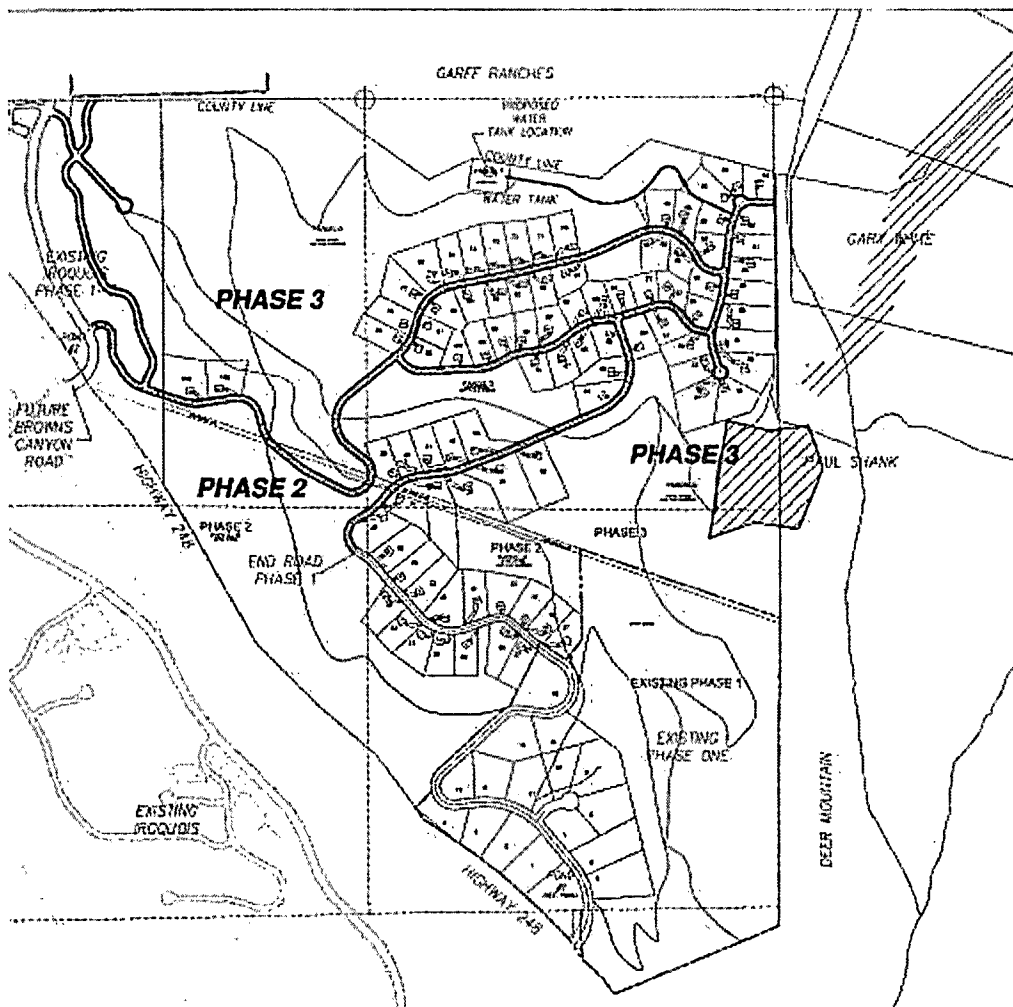
It gives children the ultimate opportunity to learn beyond the classroom and far outside the confines of television and video games. You'll discover adventure all around by walking the nature trails that lead through the community or viewing the protected wildlife and habitat of the Rocky Mountains, as a community that embodies the harmony and delicate balance of nature, Deer Vista provides you with a lifetime of memories to cherish.



Design Objectives for Deer Vista

Deer Vista is located in Wasatch County, between Park City and Heber Valley. Surrounding mountain environments, open space and trail systems provide numerous opportunities for outdoor recreation within the community. The immediate setting of this community has a topography ranging from rolling terrain to natural open space and canyons. The Wasatch Mountains provide a dramatic backdrop. The objective of the Deer Vista developer is to create a community that captures the ideas of rural living while preserving the natural surroundings and views.

Although the image and quality of this community will be consistent, lot sizes and residential housing types are varied. The area is designed with respect to the natural topography, views and accessibility to trails and open space. Lot sizes vary between parcels, providing variety in housing options, styles and neighborhood street scenes. Open space elements include community open space and trails connect the neighborhood to the surrounding natural canyons and hillsides.



Design Objectives for Deer Vista

Deer Vista Mission Statement

Neighborhoods can have a special quality that makes them appealing to live in and memorable to visit. Whether new, centuries or decades old, these neighborhoods have a timeless value as they retain their character and appeal in a world of change. What makes them so unique and durable?


Timeless neighborhoods and developments seem to have several common characteristics that give them lasting charm and grace:

- Their architecture is consistent, yet allows for subtle individual expression;
- They have a limited range of building materials that expressed their inner beauty and quality;
- They are designed with care and attention to detail; and
- They are often served by tree-lined streets with open space, trails and parks.

In older communities, these characteristics evolved naturally – architectural practices were learned locally, a limited range of building materials available nearby, and there was a strong tradition of formal street trees, stately landscapes and public parks for leisure and social interaction.

However, in today's mobile world, these constraints no longer occur naturally - we can obtain any building material from anywhere in the world, a designer can emulate any architectural style, and landscapes are generally an afterthought. The unfortunate result is that many neighborhoods are often a hodge-podge of individual architectural styles, materials and landscapes rather than a cohesive neighborhood. In their enthusiasm to innovate, to be "creative", many developments have created communities that lack neighborhood identity, comfort and appeal.

Deer Vista Preserve Homeowners Association is committed to creating a mountain contemporary feel that will be defined and discussed in these design guidelines.



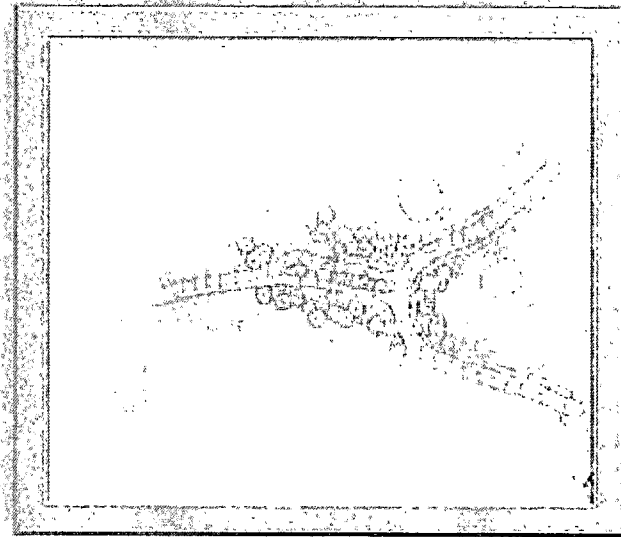
Design Objectives for Deer Vista

In Deer Vista, we have the opportunity to start afresh. We have the opportunity to design homes and a community that bring about a traditional sense of a recreational community and capture the grace, individuality and compatibility of a truly livable and memorable place. To achieve this, we have adopted these design guidelines that will assure a basic consistency to the Deer Vista neighborhoods with an updated mountain contemporary feel.

Although the Deer Vista subdivision features a variety of settings, home types and lot sizes, these Design Guidelines will knit them together in a cohesive neighborhood characterized by:

- An appropriate fit of the house to the lot and to the adjacent homes.
- Architectural elements such as shed dormers, haunches, and deeply set windows and doors.
- Materials of permanence and quality such as walls of stone divided lite windows, timber doors and detailing, stone veneers, wrought iron, wood fences and metal roofs.
- A lush native landscape setting that will accent and blend Deer Vista homes into a unified neighborhood.

At Deer Vista, our goal is to achieve a level of overall architectural unity that will allow variety and individual expression. It is also our intent to avoid incompatible architectural and landscape styles that will diminish the value of adjacent properties. The guidelines are few and relatively simple, and still leave latitude in the design of individual homes. Further, variations to these guidelines may be considered on a case-by-case basis at the discretion of the Deer Vista Design Review Committee (the "DRC"), if designs are demonstrated to be compatible with the overall Deer Vista image.



Deer Vista
DESIGN GUIDELINES

Design Guidelines for Deer Vista

RESIDENTIAL ARCHITECTURE INTRODUCTION


Throughout the planning of Deer Vista, the underlying design philosophy has been to create a community of character and quality that reflects the context of the region; the grandeur of the Wasatch Mountain range, and the pristine wildlife areas. The design character of Deer Vista will be one of continuity, individuality, and compatibility.

The purpose of these architectural guidelines is to provide design direction for the integration of good architectural site-planning techniques with well-defined principles of architecture and landscape design.

This section will cover Architectural Design Core Criteria; Fit on the Lot, Roof Forms and Massing, Materials and Color, and Master Developer designated Architectural Styles.

When all of the design elements are implemented holistically, Deer Vista will reflect the rich resources of the land and will maintain the integrity of its design theme.

Therefore, all builders and homeowners in this community will be required to meet the intent of these Deer Vista Design Guidelines by employing these methods as contained herein and which may be amended from time to time at the sole discretion of the DRC.



Design Guidelines for Deer Vista

1. ARCHITECTURAL STYLES


1.1 A Touch of Mountain Charm.

Buyers must design homes with a more contemporary mountain home residential style; which has been defined into three groups. These groups are:

- Mountain Transitional
- Mountain Bungalow
- Utah Mountain Contemporary

These styles of homes were chosen for their unique and timeless qualities as well as their site and massing qualities. Additional style descriptions and characteristics of each of the above styles can be found in Appendix 1.

In order to achieve diversity and interest in the Deer Vista, builders are required to design elevations and floor plans specifically for this project and with a style in mind.



Design Guidelines for Deer Vista


Styles Not Permitted. Dated styles or styles associated with distinctive climatic conditions such as:

- Adobe or Southwestern
- Spanish or Mediterranean
- Traditional heavy timber mountain
- Log Homes
- Colonial
- Victorian
- Traditional


Or homes with geometric or free-form shapes, such as:

- "A" Frames
- Domes
- Barrel Vault
- Earth Integrated Homes

EXAMPLES OF STYLES TO AVOID



A Frame - No




Adobe - No



All Red Brick Home - No



All Stone Home - No



French Chateau - No



High Pitch Roof - No

Design Guidelines for Deer Vista

EXAMPLES OF STYLES TO AVOID



Large Gable Home - No



Mediterranean Home - No



Single Story Ranch Home - No



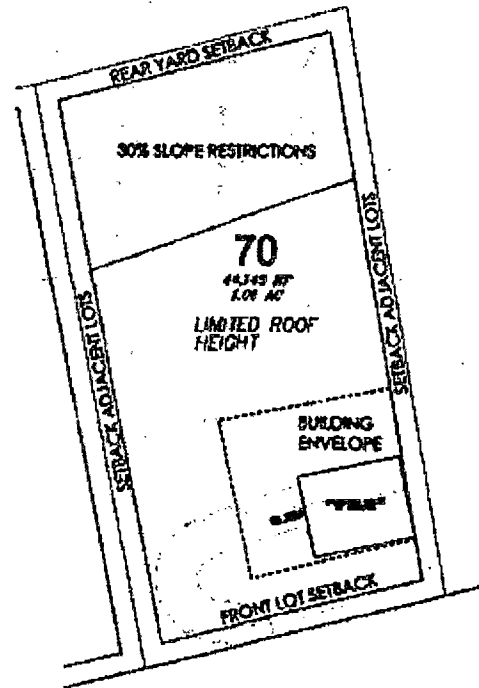
Victorian Home - No

Design Guidelines for Deer Vista

2. "FIT" ON LOT

Zoning. Each lot owner should acquaint themselves and their home designer with the current requirements of this zone regulation. Over and above meeting requirements of the Wasatch County design and building codes, the Deer Vista homes are required to also meet the following conditions:

- 2.1 Appropriate Lot.** To enhance views, and meet the changes of terrain most appropriately it is important to select the proper plan for each lot selection.
- 2.2 Setbacks and Lot Coverage.** Front, rear and side yard setbacks and lot coverage are established by the building envelope shown on the plat map for each lot. No part of the residential structure or accessory structure may extend beyond this envelope unless otherwise approved in writing and on final building plans by the DRC.
- 2.3 Building Height.** Heights of all dwellings at Deer Vista shall not exceed the lesser of twenty - eight (28) feet above natural grade (without DRC approval) or restrictions imposed by any applicable Wasatch County building codes. (For Individual Lot Specifications, See Appendix 2.)
- 2.4 Consolidation of Lots.** With DRC and Wasatch County approval, an owner may consolidate one additional adjacent lot to create a larger lot. Only one single family residence shall be permitted on a consolidated lot. Any owner desiring to consolidate lots is required to complete and follow through with the process as outlined by the Wasatch County code, as the same may change from time to time.



Lot Development Controls
 Building envelope may be encroached by other lot issues that may impact layout and design.

Design Guidelines for Deer Vista

2.5 Building Sizes. The maximum and minimum total building floor area for each lot is shown in Appendix 2.


2.5.1. Upper Levels. The total 2nd floor area of all homes may not exceed 75% of the ground level footprint. The maximum height of any main structure is as provided for in 2.2 above.

2.5.2. Basements or Walk Outs. Full or partial basements or lower levels (as approved by the DRC) are required for all single family detached homes.

2.6. Finished First Floor Standards. Each home and lot is to be evaluated as to "an appropriate fit of the house to the lot and the adjacent home". The owner and design professionals for each home must submit to the DRC a finished first floor height elevation that includes a certification of the County's requirements for grading, storm drain, sewer and basement. The guiding principle for setting the grade on each home is to have minimum elevation change from the existing grade, while still providing proper drainage to storm water and retention areas. All drainage and dirt must be retained on the lot and kept from eroding onto adjacent lots. Final Elevation of the home and grading is always subject to final grade approval by the DRC and Wasatch County.



Walk Out Lower Level



Upper Level Proportion

Design Guidelines for Deer Vista

3. Major Roof Elements

- 3.1** Roofs are major visual elements that contribute the strongest sense of an architectural unity and the dominant impact of a structure is the shape of the building and roof line. The roof form should be appropriate for each of the specific architectural styles found in these design guidelines.
- 3.2** Long uninterrupted ridge lines are strongly discouraged and will not be permitted unless the DRC determines that other building elements make the ridge line less conspicuous.
- 3.3** Major roofs should be one of the following:
- Gable (including intersecting gable roofs);
 - Hip (and acceptable variations of Hip such as Dutch Hip);
 - Flat with stone or other covering, no black asphalt will be allowed on flat roofs without DRC approval.
- 3.3.1.** Roof types such as shed and flat, A frames, geodesic domes, barn-shaped or other extreme roof types are considered out of character and are prohibited.



Shed and Flat



All Hip

Design Guidelines for Deer Vista

- 3.3.2.** Major roofs should have a pitch of 1:12, 3:12 or 6:12 and no more than 8:12. A minimum roof pitch of 1:12 may be allowed for certain architectural styles. (Exceptions are allowed for dormers, towers, and turrets, and other minor roof elements as approved by the DRC. See minor roof elements section 3.5.)
- 3.4. Roof Materials.** Deer Vista recommends metal, asphalt/architectural shingle, or slate roofing material. The chosen major roofing material must be one of the following:
- 40 to 50 year grade architectural composition shingles from DuraRoof or an equivalent quality manufacturer. 6-nailing pattern shingles are recommended.
 - Metal, Corten, or copper may be used for accent roofing materials. No standing seam is allowed.
 - **Any other roofing materials must be submitted for approval, which approval will be determined on a case by case basis at the sole discretion of the DRC.**
- 3.4.1. Roof Colors.** Roof colors must be approved by the DRC. No primary colors shall be permitted in roofing materials. The color of roofing materials shall be consistent with colors found in the environment or on the structure.
- 3.5. Minor Roof Elements**
Minor roof features (dormers, porticos) must have a minimum pitch of 1:12 and may be as steep as 9:12 as long as roof is within height restrictions.
- 3.5.1.** Acceptable dormer forms are:
- Gabled
 - Hipped
 - Arched
 - Flat/Shed
- 3.6. Exterior Metal.** All exterior metal (i.e., flashings, gutters, chimney surrounds, roof vents, plumbing vents, eaves, fascia and soffit) should be anodized aluminum or copper. Other metals such as brass, bronze, zinc, aluminum, Corten and copper may be considered on a case-by-case basis. Exterior metal materials and samples must be included with applications presented to the DRC. In any event, the color palette for exterior metals shall be earth tones, unless otherwise approved by the DRC.
- 3.7. Chimney Termination.** All exposed factory metal chimney terminations must be screened by approved architectural elements (i.e., copper or metal flues).
- 3.8. Fascia and Overhangs.** Fascia and overhangs must be a minimum of 12" deep with a minimum eave overhang of 24".

Design Guidelines for Deer Vista

4. WALLS

- 4.1 Wall Height.** Exterior walls visible from the street shall generally be one to one – and - a - half stories in height. That is, the massing of 1 to 1 1/2 of the wall will not exceed 50% of the facade; the roof will extend down to at least the two - third point of the second story. This will require that the second story windows to be expressed as dormers, unless the main level is above a walk out lower level.

Exceptions to this rule will be:

- Gable end facades may extend to the ridge line.
- Relatively small sections of two - story walls will be permitted to provide variety to an elevation. As a guideline it is recommended that the two - story portion be no more than 25% of the front elevation, subject to DRC approval.

- 4.2 Colors.** Consistent wall materials and color schemes are important to the overall continuity at Deer Vista. Continuity in use of wall material creates a sense of permanence and mass while allowing variety. To further this goal, the following criteria shall be met:

1. Each home shall have a minimum of 3-4 colors (i.e., body color, trim, and two accent colors).
2. Individual color schemes must be appropriate to the architectural style, see Appendix 1. Colors in general should not be in harsh contrast or compete with the colors of the surrounding natural environment.

3. No adjacent home shall have the same color scheme.

- 4.3. Materials.** Deer Vista has selected some basic wall materials including stone, wood siding and batten siding with specifications and requirements regarding materials and colors. All materials and colors must be submitted for approval to the DRC with final plan submission.

- 4.3.1. Stone.** The structure (minus windows, doors and associated trim) must be built with a total minimum of 25% of approved stone on the exterior. Each side of the exterior elevations shall have a minimum of 20% coverage in stone.

- Stone must be natural quarried stone. Cultured stone, river rock and cobble stone is not permitted. Stone must be in the appropriate proportion and scale for the style and elements to which it is being applied.
- The stone and pattern used for each home must be submitted to the DRC for approval at the time of final submission of the plans. Stone submittal should include a sample of the proposed stone and its installation technique, along with a picture and/ or brochure of stone type installed on a wall.
- A request to use a stone material other than the "approved stones" must be accompanied by a sample 4' x 4' panel constructed on-site for review by the DRC.

Design Guidelines for Deer Vista


4.3.2. Stone. Only natural quarried stone is to be used. The foundation should be expressed as stone. A limited range of stone is consistent with the theme of Deer Vista:

- Stone with soft edges.
- Stones should be variegated (a mix of slightly varying colors, rather than monochromatic).
- Stone may be used for accent features such as a chimney tower, window trim, or as otherwise approved by the DRC.
- Colors should be earth-tone, in the warmer ranges of tan, brown, gray and warm olive. Stone color must compliment the overall color scheme of the home. Other stone colors may be considered, but must be presented to and approved by the DRC prior to installation.

4.3.3. Board and Batten or Wood Siding and Shingles. These are permitted and may be used for wall and accent surfaces. Color and style should match and compliment the architectural style of the home.

4.3.4. Stucco. Use of stucco will be limited to a small percentage of the material selection. No more than 25% of the total major, including footage of windows and doors, is permitted to be stucco. Stucco colors and styles should match and compliment the style of the home. Stucco finish and color should be approved at the same time as plan and material approvals. Stucco selection must be submitted at the time of application for review by the DRC.


Stone Samples



Sand stone



Grey Ledger



Mix Stone Look



Grey Stone

Design Guidelines for Deer Vista

4.4 Materials Not Allowed. Exterior wall materials not allowed in the Deer Vista include:

- Log Siding or Chinking
- Adobe
- Concrete block
- "Brick Look" or Veneers Cultured Stone
- Quoining
- Manufactured vinyl or aluminum siding

4.5 Columns. If there are columns on the residential façade, whether load-bearing or not, they should be heavy timber and stone. That is, they must look structural and sized as if they are actually supporting the structure above them (i.e., roof or balcony). Avoid overly slender columns that are obviously decorative.

4.6 Continuity of Materials. Materials should be continuous around outside corners. A change in materials cannot occur at an outside corner. Wall materials and trim should be continuous on all elevations.

4.7 Foundations. It is important to visually connect exterior wall material to the ground. Specifically, exposed concrete foundation shall be the minimum required by code. No more than six vertical inches of exposed concrete foundation will be acceptable. When exposed, foundation should appear like stone.

4.8 Exterior Trim and Accents. It is required that all trim and accents be darker color complements to the earth tone colors required for the walls. All materials should be stained or semitransparent, or natural. No opaques or paint is permitted.

4.9 Balconies and Pop-Outs. Any projections away from the main wall that are not touching the ground must have corbels or haunches underneath to emphasize the visual aesthetic that the projection is supported. This visually shows support of these elements and ties them back to the building. Balconies or pop-outs without columns are limited to 3-1/2 feet deep unless specifically approved by the DRC.



Finished First Floor

Design Guidelines for Deer Vista


5. Windows & Doors

5.1. Windows. Typically the location of windows is determined by the practical considerations of room layout, furniture placement, views, and privacy. Design emphasis here should be of particular concern as windows play an important role in the exterior architectural character of single family homes. Within the appropriate style requirements, group and coordinate windows with other design elements to create a composition and sense of order. All windows must be of wood construction or aluminum clad exterior wood construction. Vinyl windows are not allowed.



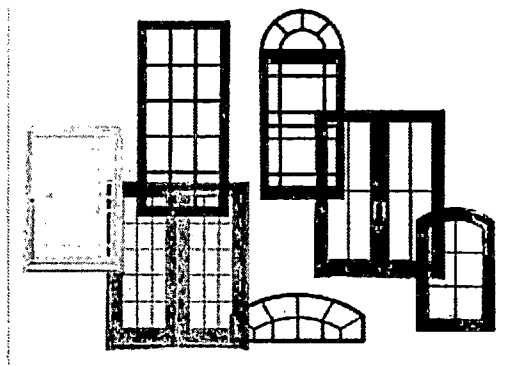
Slider Window

5.2. Window Panes. Divided lite windows (composed of small panes divided by mullions and muntins) are required on 30% of the window area on the front elevation of the house (or any elevation of the house visible from the street). An average of 30% of the total window area on all other elevations taken as a whole must be divided lite windows. Divided lite window mullions and muntins shall be exterior to the glass (not sandwiched between glass surfaces). Muntins must have a contoured shape (not flat strips). Window frames must be at least 3 to 4 times the width of the muntins.



Casement – Arch Divided

5.3. Window Proportions. All windows shall be proportioned to its respective elevations.



Design Guidelines for Deer Vista


5.4. Recessed windows and doors are encouraged to create shadows, give deeper relief to the facades, and suggest structural strength. Doors and Windows should be recessed 2" to 4" minimum from the exterior wall face. Surface mounting windows using a mounting flange is prohibited.

5.5. Glazing Materials. Standard low-e glazing (glass) is approved. Mirrored, bronzed, or reflective glass coating is prohibited. Stained glass and leaded windows must be approved by the DRC.

5.6. Exterior Doors. Main entry doors must be wood, stained or natural, with sculptural relief (i.e. sculpted panels, inset windows, expression of heavy timber, etc.). Flat surface doors are not permitted. Metal doors or slabs are not permitted unless approved by the DRC

5.7. Sills and Lintels. Windows shall have wide sills (at least 8") and pediments of either cast concrete or stone to convey permanence. Heavy wood timber headers and sills are discouraged but may be approved on a case – by – case basis by the DRC.

5.8. Shutters. Exterior applied shutters are prohibited.



Not Allowed – Vinyl Windows



Not Allowed – White Windows



Not Allowed – Arch Windows


Design Guidelines for Deer Vista

6. FENCING AND MAILBOXES

- 6.1. Fences.** Property line fences are not allowed at Deer Vista. Smaller fenced boundaries may be considered and will be approved on a case – by - case basis at the discretion of the DRC
- 6.2. Entry Columns.** No entry columns at driveways will be allowed by DRC.
- 6.3. Mailboxes.** Deer Vista will maintain and provide community clustered mailboxes. Individual mailboxes, parcel boxes, or newspaper boxes are not allowed.
- 6.4. Decks/ Railings.** Wood, wrought iron, and some wood - like products may be used for these elements. Their use and design are subject to review and approval of the DRC. All wood must be stained and sealed. Painted surfaces are not permitted. Vinyl railings are specifically prohibited and will not be considered.



Railing – Exterior Stone



Cedar Siding

Design Guidelines for Deer Vista


7. GARAGE AND ACCESSORY STRUCTURES

7.1. Each home will have a private attached garage. Deer Vista homes are required to have a minimum of 2-car garages and maximum 4-car garages. Entries to garages, where possible, shall be from a direction that is not exposed directly to the street. The home and front yard rather than the garage should be the primary emphasis of the front elevation. No more than 1/3 of garages (except swing-in) may be forward of architecture and may be no more than 10' in front of primary facade. All others must be recessed behind the primary front facade.


7.2. When siting or plotting the home on the site, refrain from strict compliance to minimum garage setbacks to avoid repetitious street scenes. Variable front yard setbacks are required and variable side setbacks are encouraged. Typically, plans are to be reversed and plotted so that garages and entries are not adjacent to each other to create an undulating setback. Occasionally, this pattern should be interrupted to avoid monotony. Create attractive and comfortable street scenes and street space by de-emphasizing garages, implementing "architecture forward" and encouraging "corner specific architecture."

7.3. Garage doors must incorporate the architectural style of the home. Garage doors must be custom, carriage style/ pattern doors. Build-out, windows, and real wood are required. Standard flat or paneled aluminum garage doors shall not be permitted.

7.3.1. Only one double bay garage door is allowed. Additional garage doors should each be single bay width or separated by a minimum of 18". Any exceptions to this provision must be included with the application to the DRC and is subject to the DRC's approval.



Garage



Detailed Garage

Design Guidelines for Deer Vista

7.4. Garage Door and Garage Wall Design Fundamentals. Each home planned and constructed at Deer Vista shall consider and address the following garage door fundamentals into the design of the home.

7.4.1. Shallow-Recess Garages. No shallow recess garage face is permitted to be less than 12" behind the architecture or full porch (porch depth minimum is 6'-0"). A recess amount of 2' is preferred.

7.4.2. Mid to Full Recess Garage. Create plans that place garages at varied depths on the home site.

7.5. Swing-In Garage For three - car garages, the swing-in or side entry format is preferred. Swing-in garages greatly reduce the impact of the garages on the streetscape by providing the appearance of a living area with an enhanced window treatment.

7.5.1. When a three-car or four-car garage is planned, the impact on the streetscape can be minimized by allowing the 3rd and 4th car bays to be arranged by offsetting garage spaces and by using one-car garage doors for each additional car entry. In the case of 3 or more garage spaces, only one double door will be allowed. Each additional door must be a single bay door.

7.6. Recreational Vehicle and Boat Storage. All RV's and boats should be stored in an offsite facility. When a home site is large enough to accommodate a recreational vehicle or boat parking, these vehicles must be temporary (defined as less than 24 hours) or not able to be seen by public viewing from the street or neighborhood. In the case of detached garages, garage doors taller than 9' require special written approval and must be out of view from front elevation.



Screened from street




Hidden from Street

Design Guidelines for Deer Vista

7.7. **Parking.** Adequate parking must be provided within each individual parcel as parking on adjacent collector streets is not permitted. Guest parking must be accommodated on the lot/driveway provided that the authorized vehicle can be parked without extending over the sidewalk.

7.8. **Accessory Structures.** Detached structures (garages, offices, workshops, green houses, pavilions, sheds, and pet enclosures, etc.)

- May not be used as living space. Only one residence is allowed on a lot
- Must be architecturally compatible with the main residential building (similar in architectural style and materials) and be less tall and have a physically smaller mass than the main residence.
- Must not be visible from the street and screened from public view.
- The DRC must approve all plans in writing for any improvements, landscaping or structure to be built or altered on the properties, prior to installation.



Design Guidelines for Deer Vista

8. MISCELLANEOUS ELEMENTS

Objective: To utilize site elements and details that are consistent with the Deer Vista style and are appropriate in this mountain environment.

8.1 Patio Furniture. Exterior storage of patio furniture and outdoor living accessories in areas visible from off-site is allowed provided it meets the following requirements:

- If stored uncovered, the furniture is stored in the same locations as if it were in use.
- If stored with covers, the covers must be made from non-reflective material in dark, earth tone colors.

Patio furniture and umbrella colors are to utilize subdued colors and shall be made of natural, high-quality materials when their location is visible from other residences or common areas. The DRC reserves the right to reject any such items if it is deemed they are not consistent with the intent of these guidelines and the community's aesthetic objectives.

8.2 Sculptures and Artwork. All sculptures and/or artwork visible from adjacent residences or common areas must be approved by the DRC prior to installation. No reflective materials or bright colors will be allowed in areas visible from the common areas or adjacent lots. The final design submittal is to include detailed information on size, location, materials, colors, mounting details and lighting.

8.3 Barbecues and Misting Equipment. Barbecues and heat lamps are to be built into walls or the overhead structures and be architecturally consistent with the residence. All equipment that is visible from other residences or common areas shall be non-reflective and have muted coloration.

8.4 Flagpoles, Antennae and Satellite Dishes. Antennae and satellite dishes are subject to special review by the DRC. They shall be installed so as not to be visible from any neighboring lot or common area. They shall be mounted in an inconspicuous manner, not located on ridgelines and painted or colored to match the adjacent background color to blend with the surrounding building. Freestanding flag poles are prohibited.

8.5 Address Markers. An address marker may be located at the entry to the lot. The address marker design shall be reviewed and approved by the DRC prior to installation. Materials, color and design shall be consistent with the architectural character of the residence.

Design Guidelines for Deer Vista

8.6. Exterior Recreation or Play Equipment.

All exterior recreational or play equipment, such as swing sets, slides, play structures, jungle gyms and similar equipment, must meet the intent and requirements of all sections of these guidelines, including color. This type of equipment or structures shall be located in the least visible portions of the lot and must not be visible from the common areas. The height of this type of equipment shall be limited to a maximum of 2.5-meters (approx. 8-feet) above finished grade. All exterior recreational or play equipment requires specific approval of the DRC prior to installation.

8.7. Basketball Hoops. Basketball Hoops and backboards will be allowed on Lots if they are not visible from the lots or common areas. Lighting of basketball hoops is prohibited.

8.8. Exterior Holiday Decorations. The intent of this section is not to discourage decorating for holidays, but to ensure a tasteful and high quality decoration that is befitting to Deer Vista. Holiday decorations shall be subtle and tasteful. Decoration displays shall not have a commercial appearance and shall not be “overdone” in brightness, size or visibility from the common areas. The Association reserves the right to prohibit any holiday decorations it deems inappropriate for the image of the Deer Vista community.

Although holiday lights are allowed, no chasing, twinkling or blinking lights will be allowed. No exposed spotlights will be allowed. Luminaires will be allowed on walls, along driveways and patios but not on roofs or parapets. Paper luminaires with candles are not allowed due to potential fire danger.

Exterior holiday music is not allowed except for personal and social enjoyment within the outdoor living spaces, (i.e., patios, terraces, etc.), provided it does not disturb other owners and is in compliance with all other provisions of the CC&R’s.

Holiday decorations will only be allowed between December 1st and January 10th. All decorations must be removed by January 10th. Decorations for other holidays may be installed no more than two (2) weeks prior to the holiday and must be removed within one week after the holiday.

Design Guidelines for Deer Vista

9. EXTERIOR LIGHTING


Deer Vista is intended to be lighted adequately for safety and security. It is preferred not to have landscape lighting that highlights landscaping and buildings, etc. We desire to avoid bright, uncontrolled lighting that impacts adjacent residences or obscures the night sky. Finally, light fixtures are highly visible elements that, if coordinated, can contribute to the overall character of the neighborhood at Deer Vista.



Lighting of landscape elements with carefully controlled lights is NOT ALLOWED. Floodlights and lighting of whole building is NOT ALLOWED.

9.1. Exterior Area Lighting. Light sources that render near natural colors (such as incandescent, tungsten halide or metal halide) are acceptable. Lights that cast a color (such as low pressure sodium, high pressure sodium, or lights with colored filters) are not allowed.

9.1.1. Avoid visibility of light source. Fixtures for area lighting or highlighting buildings or landscape should be shielded so as to not allow the light source (bulb) to be visible from, or cast light on, public areas or adjoining properties. It is required that lights shine in an indirect manner.



NOT ALLOWED: General, non-directional lighting that allows source to be visible

This illustrates an acceptable lighting method which is directional and controlled, concealing the light source.

9.1.2. Light fixtures must be integrated into the architectural design of individual residences and constructed of non -- reflective materials.


9.1.3. All exterior lighting shall be in compliance with Wasatch County Requirements.

Design Guidelines for Deer Vista

10. SITE WORK AND LANDSCAPING

Deer Vista should reflect a large percentage of its native landscape. Use of original vegetation, left undisturbed, is strongly recommended.


- 10.1. Retaining Walls.** Retaining walls visible from any public area or from adjacent properties shall be one of the following: mortared stone or dry stacked (hidden mortar) stone. All stone must be natural. Cultured stone, concrete block and timber retaining walls are not acceptable. Retaining along major boulevards may not be more than 3' above or below the street.



Stack Stone

- 10.2. Driveways.** Driveways shall be one of the following:

- Concrete unit pavers
- Colored or plain concrete (scored in panels of less than 100 sf)
- Textured, or stamped concrete
- Stone pavers
- Driveway materials pattern and color must be approved by the DRC.
- Asphalt is not permitted on more than 70% of the driveway surface area.



Stone Wall

- 10.3. Grading.** Each lot shall be graded to continue drainage ways across the property and to match the grades of adjacent properties and public areas. Must meet Wasatch County standards: slopes 3:1 max or less. All drainage and dirt must be retained on the lot and kept from eroding onto adjacent lots.



Design Guidelines for Deer Vista

10.4. Landscape Design. Landscape plans should be prepared by a licensed landscape architect or contractor and follow principles of sound, attractive landscape design. The overall objective is to maintain a native and natural landscape with appropriate plant materials such as groves of trees, open meadows and hillsides with rock outcrops and large drifts of shrubs/tree massing. Manicured areas are fitting in the front of the home surrounding the porch, walk, and driveway areas as well as areas immediately adjacent to the rear porch. Several specific requirements are mandatory. See Appendix 3.

10.4.1. Trees, shrubs and ground covers must be from the approved plant list. See Appendix 3.

10.4.2. A ratio of at least 25% evergreen plant material must be used to create landscapes with both summer and winter character.

10.4.3. The tree budget should be a minimum of one half of the total landscape budget.

10.4.4. Mulch area must be 90% covered with ground cover vegetation within 3 years.

10.4.5. Gravel/rock mulch is not permitted except in relatively small, confined areas, and must not be visible from the street.

10.4.6. There are a number of trees that should be avoided among the Deer Vista landscape due to short life, odors, excessive debris and inability to tolerate the Wasatch climate (spring snows, etc.). These include:

- Chinese Elms
- Poplars
- Box Elder
- Russian Olive
- Weeping Willows

10.4.7. Automatic irrigation systems are allowed and should be designed to promote efficient water use and assure the ongoing health of plant material in accordance with the Wasatch County Water Conservation Guidelines. Irrigation of native areas is only allowed as long as needed to re-establish the natural landscape.

10.4.8. Specific park strip trees have been selected to create a uniform streetscape. See Appendix 3.

10.4.9. Keep home within appropriate proximity to native vegetation to prevent natural hazards.

10.5. Irrigation including tree and manicured areas are limited to 5 acres within the Limits of Disturbances (LOD) Area.



Deer Vista

REVIEW AND SUBMITTAL REQUIREMENTS

Design Guidelines for Deer Vista

11. REQUIRED SUBMISSIONS

To achieve the foregoing objectives and principles, the Deer Vista design guidelines are intended to be used by:

- Property owners
- Architects/ Builders
- Landscape Architects

These Design Guidelines are binding upon all persons who desire to build at Deer Vista to:

- Construct, refinish or alter any part of the exterior of any building;
- Make other improvements upon, under or above any property;
- Create, fill or make any changes in the existing surface, contour or drainage of the land; and/or install any utility line.

11.1. Design Review Committee. These guidelines will be administered by the DRC, composed of professional designers and representatives of The Deer Vista Design Review Committee.

11.2. Basement and Site Drainage Conditions. It is the owner's and contractor's responsibility to meet any and all of the State and County, as well as Deer Vista's, building requirements for basements and site drainage.

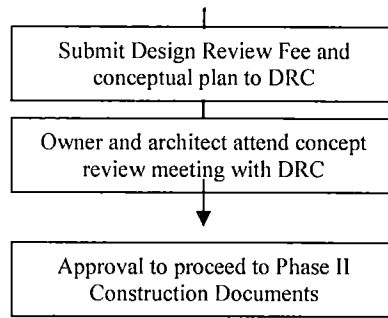
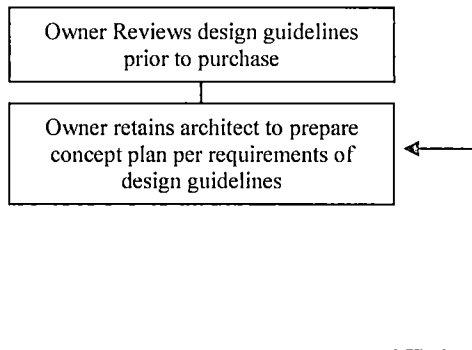
- All drainage must be directed to the street or retained on the lot and kept from eroding onto adjacent lots.

11.3. DRC & Design Review. Wasatch County requires DRC approval on the plans before accepting plans for City building permit review. The following process is designed to allow the homeowner and DRC to reach agreement before significant expense has been incurred for detailed construction documents. The design review is a three phase process.

- 1. Design Review Fee.** Prior to the commencement of the DRC design review process, owner shall pay to the Association a design review fee (the "Design Review Fee") in the amount of Two Thousand Dollars (\$2,000) or such other amount as may be set by the DRC in its sole discretion, subject to the limitation that the Design Review Fee shall not exceed the reasonable costs associated with the process.
- 2. Concept Design Review.** This phase assists the owner and their design team to understand the specific design requirements associated with the DRC process.
- 3. Construction Documents.** Upon successful completion of Phase 1- Concept Design Review, the applicant can efficiently prepare construction documents for submittal to the DRC and the County.

11.4. Phase I-Concept Design

11.4.1. Phase I-Review Steps



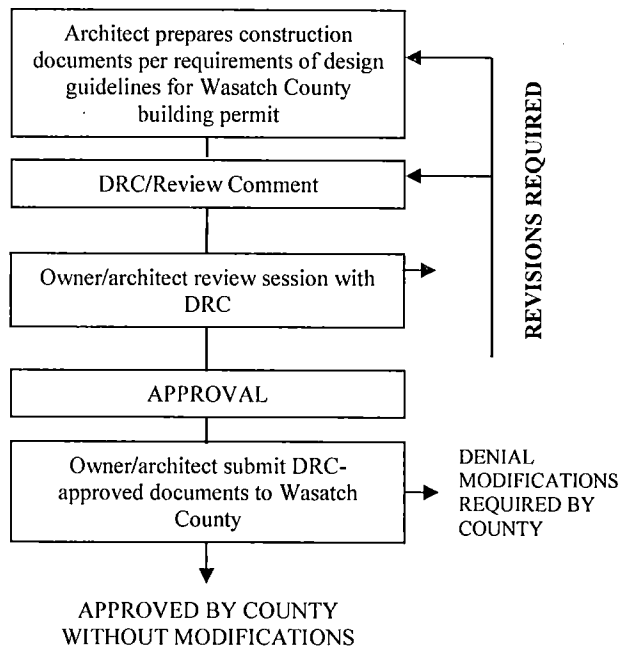
Design Guidelines for Deer Vista

Phase I – Submittal Requirements

- A. Design Review Fee (\$2,000) or as set by DRC
- B. Site Plan @ 1"= 10' or greater scale on clearly legible 8-1/2" x 11" Letter Size Paper must include the following:
 - 1. Property boundaries
 - 2. Building envelope
 - 3. Easements
 - 4. Building footprints (including garages, accessory buildings)
 - 5. Hard surface areas (driveways, patios, decks, walks, and steps)
 - 6. Retaining walls
 - 7. General grading to include existing and proposed finished grades at 2' contours
 - 8. Lot number and subdivision identification
 - 9. Top of foundation and final grade elevations (in relation to top back of curb). Note elevation change for stepping foundation, walk-out basements, etc.
 - 10. Note: Wasatch County specifies the building height requirement as based off of the native grade and not any grade changes made through the building process.
- C. Building floor plans
- D. Performance Bond
- 4. Dormers, skylights
- 5. Fences and walls
- 6. Front elevation must show height relationship of first floor to curb- on plot plans.

11.5. Phase II-Construction Documents

11.5.1. Phase III-Review Steps



Design Guidelines for Deer Vista

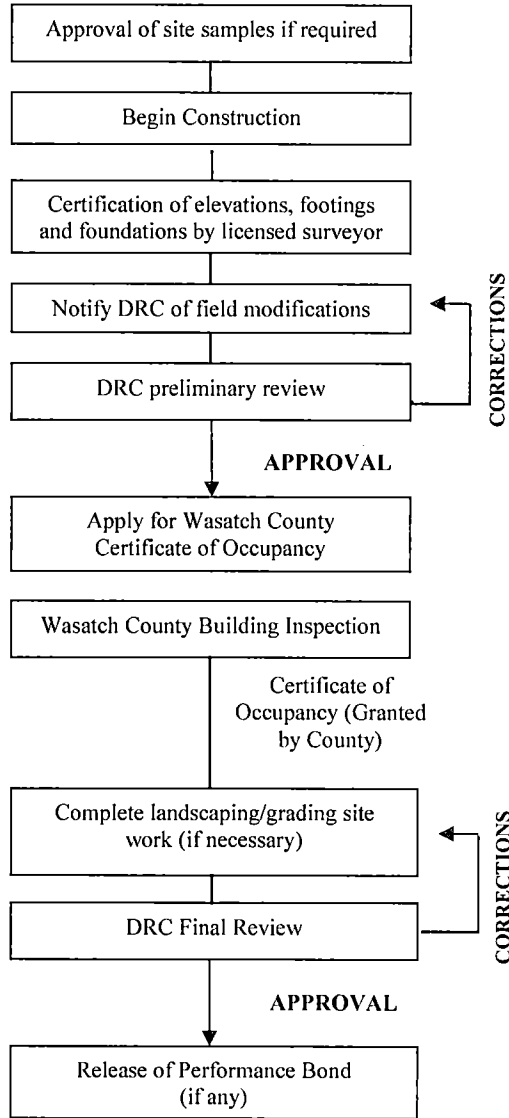
Phase II – Submittal Requirements

- | | |
|---|---|
| <p>A. All documents required for County Building Permit</p> | <p>E. Landscape plan</p> <ol style="list-style-type: none"> 1. Plant materials at size within 10 years 2. Paving materials (walls, pools, play areas, patios, etc.) 3. Fences and walls 4. Exterior landscape lighting 5. Rocks and retaining walls |
| <p>B. Site Plan at 1"-10' or greater scale and must include the following:</p> <ol style="list-style-type: none"> 1. Property boundaries 2. Building envelope 3. Building footprints (all structures) 4. Existing conditions (including 50' adjacent to lot) <ul style="list-style-type: none"> • Paving • Light fixtures • Walks and paths • Curb and streets • Vegetation • Water feature(s) 5. General grading to include existing and proposed finished grades at 1' contours. | <p>F. Material samples board and color rendering showing actual materials and mixture of colors (refer to example).</p> <p>G. On site samples may be required by DRC prior to approval.</p> |
| <p>C. Building floor plans at each level at 1/4" = 1' or greater scale</p> | |
| <p>D. Exterior elevations of all structures @ 1/4" = 1' or greater scale and must include the following:</p> <ol style="list-style-type: none"> 1. Materials rendered accurately 2. Spot elevations (main floor, ridgelines, eave lines, floors, etc.) 3. Exterior lighting plan | |

Design Guidelines for Deer Vista

Phase III – Residence Construction and Final Approval

Phase III – Review Steps



DISCLAIMER:

The Deer Vista Design Review Committee is not responsible for reviewing, nor may its approval of any plan and or design be deemed approval of, any plan or design from the standpoint of structural safety or conformance with law. Each individual builder is responsible for all applicable permits and approvals from Wasatch County, and any other currently applicable agencies.

The Deer Vista Design Review Committee reserves the right to waive or vary any of the guidelines set forth herein at its discretion. Furthermore, approval by the Deer Vista Design Review Committee of any plans, drawings or specifications for any work done or proposed shall not be deemed to constitute a waiver of any right to withhold approval of any similar plan, drawing or specification subsequently or additionally submitted for approval. Failure to enforce any of the Design Guidelines shall not constitute a waiver of same.

Deer Vista

APPENDICES

Deer Vista Architectural

Style Elements

APPENDIX I

Mountain Transitional—Style Elements

Form

- Main gable roof with intersecting gable roofs
- Dormer windows
- Shed roof pop-out

Colors

- Medium to light body colors
- Light earth tone bodies with contrasting or white trims
- Light or dark color accents

Roof

- 3:12 to 8:12 roof pitch
- Front to back main gable roof
- 24" overhangs
- Corten or copper accent roofing
- 40-50 yr. architectural composition shingles with Dura-ridge brand or equivalent brand ridge shingles.

Walls

- Horizontal siding on elevation
- All siding should be natural wood.
- Full wrapped horizontal siding on elevation

Windows

- Vertical multi-paned windows and single hung windows at front elevations and in high visibility public view areas
- Built - up header trims at front windows
- Color and style appropriate windows

Details

- Porches with shaped wood-like columns & knee braces & arches
- Porches with wood-like railings
- Min. 1x4 window and door trim
- Layered header trims at front elevation
- Shaped wood-like window and door trim
- Stone chimney wrap

Entries

- Usually a turned roof to give a focal point to the entry and with a front covered porch
- Enhanced roof with decorative wood post supports surrounded by a deep, wrap around covered porch

Entry Doors

- Panel door with added upper lights and detail surround

Garages

- Carriage door style
- Recessed shallow
- Upper lights and windows
- Recessed mid-full

Mountain Modern – Style Elements

- Color & style appropriate windows

Form

- Flat or shed roof with intersecting roof lines
- Dormer windows
- Shed roof pop-out

Colors

- Medium to light body colors
- Light earth tone bodies with contrasting or white trims
- Light or dark color accents

Roof

- 6:12 to 8:12 roof pitch
- Front to back main gable roof
- 24" overhangs
- Corten or copper accent roofing
- 40-50 yr. architectural composition shingles with Dura-ridge brand or equivalent brand ridge shingles.

Walls

- Horizontal siding on front elevation
- All siding should be stone, not stucco.
- Full wrapped horizontal siding

Windows

- Vertical multi-paned windows and single hung windows at front elevations and in high visibility public view areas
- Built - up header trims at front windows

Details

- Porches with shaped wood-like columns, knee braces and arches
- Porches with wood-like railings
- Stucco finish or horizontal siding wrapped chimney
- Min. 1x4 window and door trim
- Shutters and layered header trims at front elevation
- Shaped wood-like window and door trim
- Stone chimney wrap
- Wood-like pot shelves

Entries

- Roof to give a focal point to the entry and with a front covered porch
- Wrap around covered porch

Entry Doors

- Panel door with added upper lights and detail surround

Garages

- Carriage door style
- Recessed shallow
- Upper lights and windows
- Recessed mid-full

Utah Mountain Contemporary – Style Elements

Form

- Refer to Style pages 11-12

Colors

- Wide range of light earth tones and contrasting trim
- Natural wood tones
- Wide range of medium to dark earth tones and contrasting trim

Roof

- Hip gabled, shed or flat roof design with boxed stucco soffits and one major cross gable or hip roof. May include shed roof forms on single story elements
- 2:12 to 8:12 roof pitch
- 36" overhangs
- Corten or copper metal accent roofing
- 40-50 yr. architectural composition shingles with Dura-ridge brand or equivalent brand ridge shingles

Walls

- Blending stone or siding w/ stucco
- Fine to light sand or light lace stucco finish
- Smooth stucco finish

Windows

- Vertical windows at first floor, vertical and/or banded or ganged horizontal windows at second floor
- Color and style appropriate windows
- A wide variety of mullion patterns allowed

Details

- Dominant covered entry element with stone columns base
- Broad flat chimney with detail
- Architectural elements that express the structure should be stockier
- Stone/ metal accents
- Substantial entry element
- Trim detailing around entry doors & windows
- Triangulated knee braces
- Exposed drafter tails
- Step up full porch
- Substantial glazing elements w/ enhanced trim
- Balcony w/ wood railed edge

Entries

- Long, horizontal, hipped roof treatment.
- Large square columns.
- Horizontal shingle or lap siding.
- Some stone accents
- Extensive use of horizontal stone.
- Large square or tapered columns

Entry Doors

- Horizontal orientation of surface material.
- Flush horizontal trim boards
- Upper square lights and decorative hardware

Garages

- Horizontal orientation of surface material and carriage door style panel detailing
- Horizontal glass pattern in the upper glass lights.
- Horizontal wood trim boards

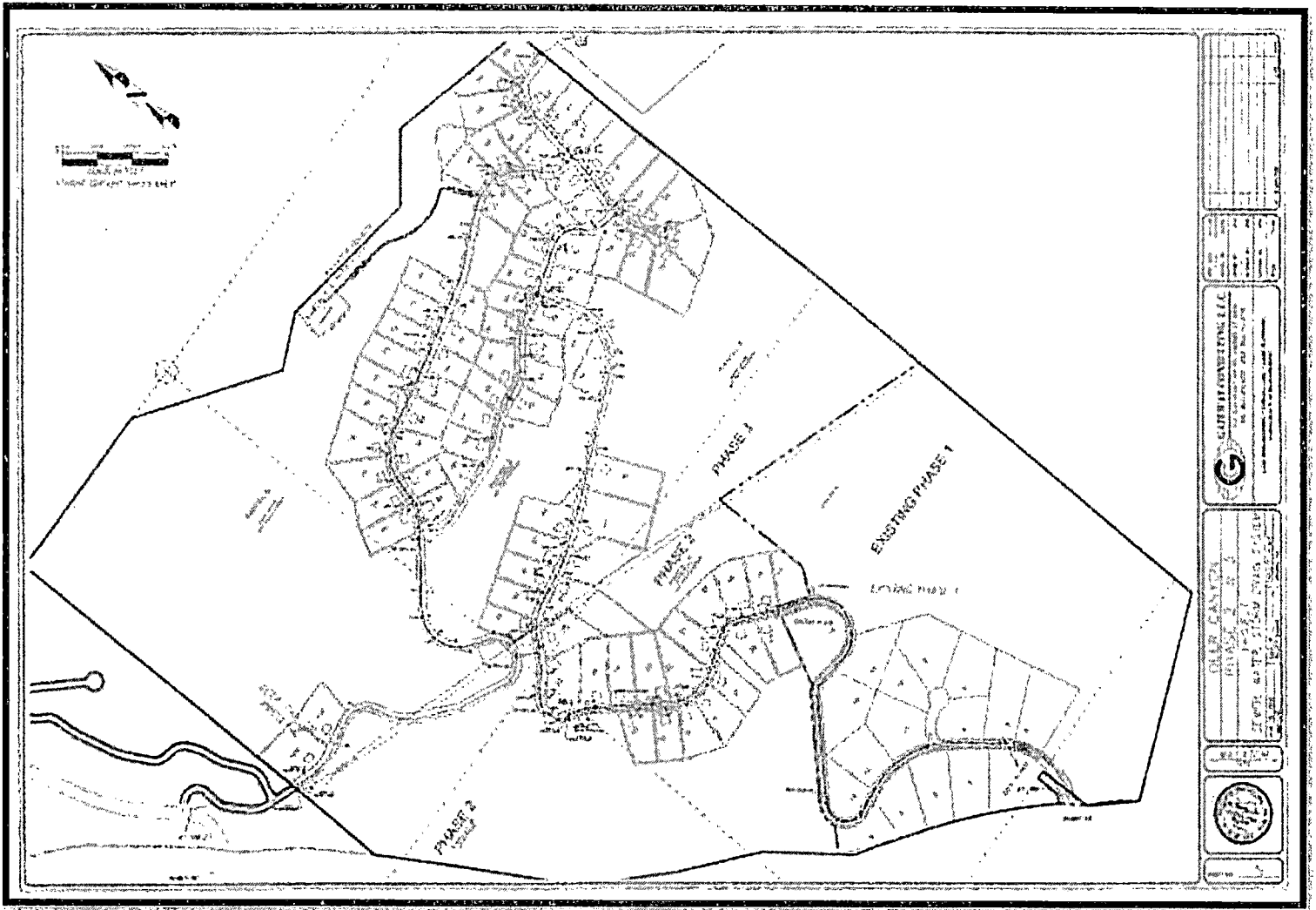
Deer Vista Lot Data and Maps
APPENDIX 2

Lot	Orientation	Min. Building Footprint	Max Bldg Footprint	Maximum Sq. Ft. of home	Lot Square Footage	Acres	Limited Roof Height 25'	Requires Waste pump grin	Jarmelle view	Park City's Mountain view	Cul-Desac or private abov
1	W	3,000	4,500	6,500	78,844	1.81			Y		
2		3,000	4,500	6,500	76,230	1.75		Y			
3	N	3,000	4,500	6,500	64,033	1.47		Y			
4	N	3,000	4,500	6,500	52,708	1.21		Y			
5	W	3,000	4,500	6,500	90,169	2.07					
6	W	3,000	4,500	6,500	86,249	1.98					
7	N	3,000	4,500	6,500	59,242	1.36			Y		Y
8	E	3,000	4,500	6,500	77,101	1.77			Y		Y
9	S	3,000	4,500	6,500	96,288	2.21			Y		Y
10	S	3,000	4,500	6,500	54,450	1.25			Y		Y
11	S	3,000	4,500	6,500	81,022	1.86			Y		
12	S	3,000	4,500	6,500	64,904	1.49			Y		
13	W	3,000	4,500	6,500	47,916	1.10			Y		
14	N	3,000	4,500	6,500	84,071	1.93			Y		
15	N	3,000	4,500	6,500	69,696	1.60			Y		
16	SE	3,000	4,500	6,500	58,806	2.02					
17	SW	3,000	4,500	6,500	44,052	1.01					
18	SW	3,000	4,500	6,500	45,595	1.05					
19	SW	3,000	4,500	6,500	50,053	1.15			Y		
20	S	3,000	4,500	6,500	57,889	1.33					
21	S	3,000	4,500	6,500	50,511	1.16			Y		
22	SW	3,000	4,500	6,500	60,250	1.38			Y		Y
23	SW	3,000	4,500	6,500	59,942	1.38		Y			
24	SW	3,000	4,500	6,500	52,770	1.21			Y		Y
25	SW	3,000	4,500	6,500	57,573	1.32			Y		Y
26	SW	3,000	4,500	6,500	62,775	1.44			Y		
27	SW	3,000	4,500	6,500	45,879	1.05			Y		
28	SW	3,000	4,500	6,500	56,794	1.16			Y		
29	SW	3,000	4,500	6,500	56,425	1.29			Y		
30	SW	3,000	4,500	6,500	46,143	1.06			Y		
31	SW	3,000	4,500	6,500	47,440	1.09			Y		
32	SW	3,000	4,500	6,500	40,682	0.93			Y		
33	SW	3,000	4,500	6,500	66,276	1.52			Y		
34	NW	3,000	4,500	6,500	48,122	1.10			Y		
35	N	3,000	4,500	6,500	102,252	2.35			Y		

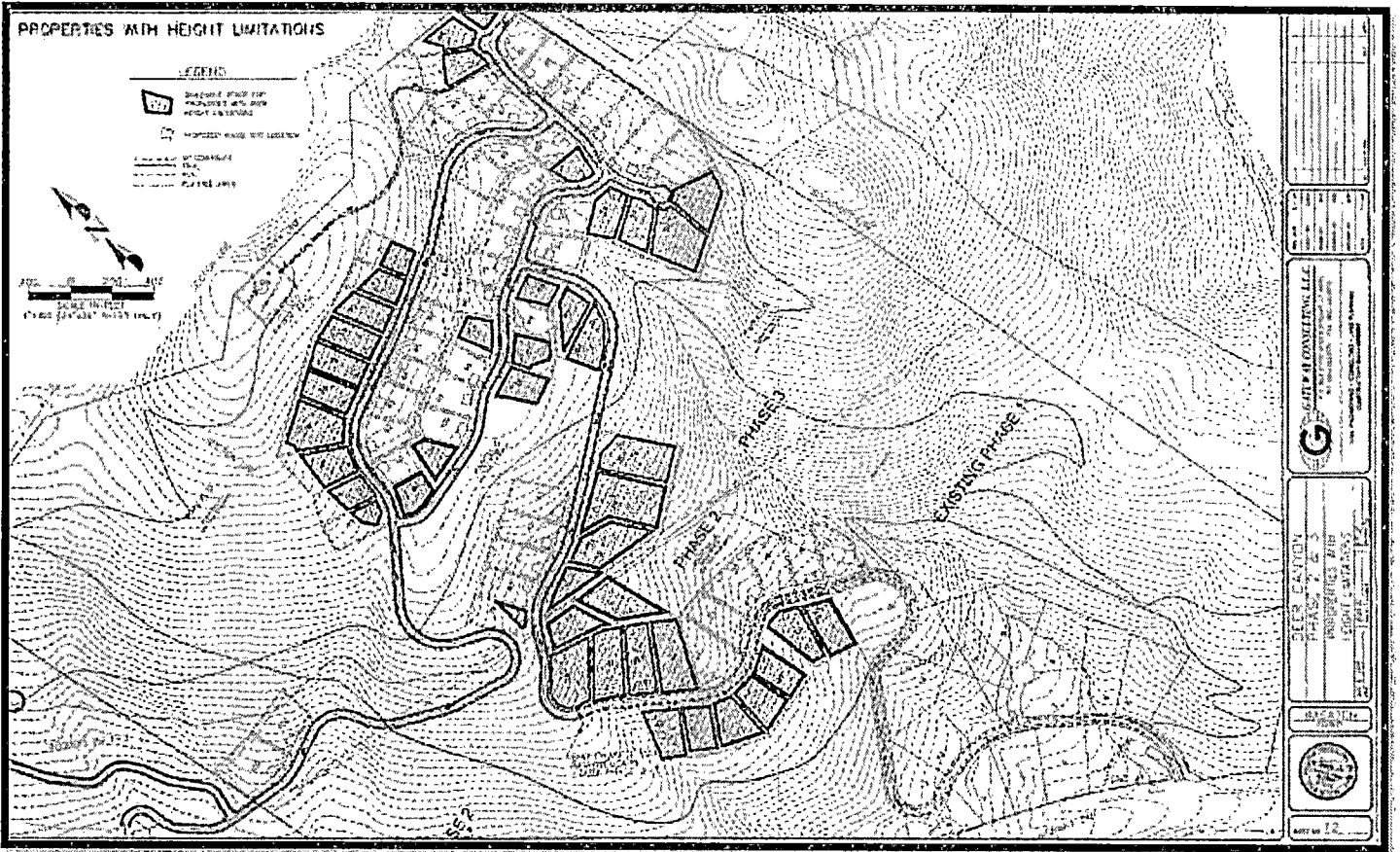
Appendix for Deer Vista

Lot	Orientation	Min. Building Footprint	Max Bldg Footprint	Maximum Sq. Ft. of home	Lot Square Footage	Acres	Limited Roof Height 25'	Requires Waste pump grin	Jannelle view	Park City's Mountain view	Cul-De-Sac or private abov
36	N	3,000	4,500	6,500	68,867	1.58	Y	Y	Y	Y	
37	N	3,000	4,500	6,500	104,267	2.39	Y	Y	Y	Y	
38	N	3,000	4,500	6,500	96,553	2.22	Y	Y	Y	Y	
39	S	3,000	4,500	6,500	39,626	0.91	Y				
40	S	3,000	4,500	6,500	42,132	0.97					
41	S	3,000	4,500	6,500	45,141	1.04					
42	S	3,000	4,500	6,500	57,800	1.33					
43	S	3,000	4,500	6,500	66,957	1.54	Y		Y	Y	
44	S	3,000	4,500	6,500	52,756	1.21	Y				
45	E	3,000	4,500	6,500	38,004	0.87	Y				
46	S	3,000	4,500	6,500	82,814	1.90	Y				
47	S	3,000	4,500	6,500	48,626	1.12	Y				
48	S	3,000	4,500	6,500	36,848	0.85		Y			
49	S	3,000	4,500	6,500	75,020	1.72	Y				
50	W	3,000	4,500	6,500	45,634	1.05					
51	W	3,000	4,500	6,500	41,649	0.96		Y			
52	W	3,000	4,500	6,500	44,476	1.02	Y	Y			
53	W	3,000	4,500	6,500	48,283	1.11	Y	Y			
54	W	3,000	4,500	6,500	74,823	1.72	Y	Y		Y	Y
55	N	3,000	4,500	6,500	56,686	1.30	Y			Y	Y
56	NW	3,000	4,500	6,500	67,008	1.54					
57	W	3,000	4,500	6,500	61,158	1.40				Y	Y
58	W	3,000	4,500	6,500	58,955	1.35				Y	Y
59	W	3,000	4,500	6,500	52,250	1.20					
60	W	3,000	4,500	6,500	45,721	1.05					
61	W	3,000	4,500	6,500	43,962	1.01					
62	W	3,000	4,500	6,500	49,205	1.13					
63	S	3,000	4,500	6,500	44,730	1.03	Y				
64	S	3,000	4,500	6,500	50,002	1.15	Y				
65	E	3,000	4,500	6,500	64,670	1.48	Y			Y	Y
66	S	3,000	4,500	6,500	34,441	0.79					
67	S	3,000	4,500	6,500	38,355	0.88					
68	S	3,000	4,500	6,500	48,718	1.12					
69	S	3,000	4,500	6,500	65,323	1.50					
70	S	3,000	4,500	6,500	72,771	1.67	Y				
71	S	3,000	4,500	6,500	43,783	1.01	Y				

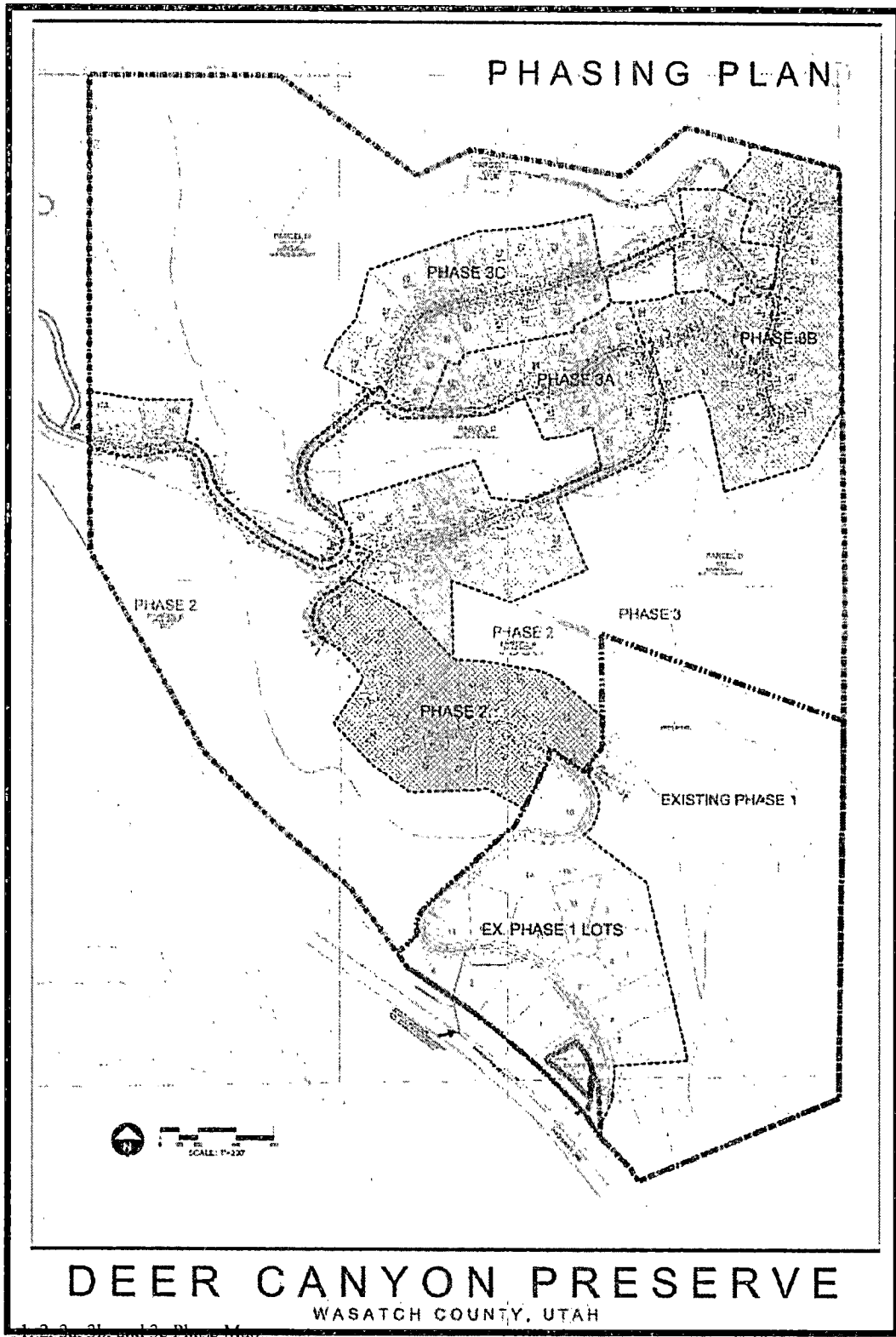
Lot	Orientation	Min. Building Footprint	Max Bldg Footprint	Maximum Sq. Ft. of home	Lot Square Footage	Arces	Limited Roof Height 25'	Requires Waste pump g/n	Lornelle view	Park City's Mountain view	Cul-De-Sac or private abov
72	S	3,000	4,500	6,500	49,797	1.14	Y				
73	S	3,000	4,500	6,500	58,221	1.34	Y	Y	Y	Y	Y
74	S	3,000	4,500	6,500	60,280	1.38	Y	Y	Y	Y	Y
75	S	3,000	4,500	6,500	55,858	1.28	Y				
76	SE	3,000	4,500	6,500	61,749	1.42	Y	Y	Y	Y	Y
77	SE	3,000	4,500	6,500	57,160	1.31	Y			Y	Y
78	SE	3,000	4,500	6,500	43,719	1.00	Y				
79	SE	3,000	4,500	6,500	60,872	1.40	Y				
80	SE	3,000	4,500	6,500	35,140	0.81	Y				
81	SE	3,000	4,500	6,500	33,485	0.77					
82	SE	3,000	4,500	6,500	43,892	1.01					
83	S	3,000	4,500	6,500	40,809	0.94	Y				
84	S	3,000	4,500	6,500	36,911	0.85	Y				
85	S	3,000	4,500	6,500	36,674	0.84	Y				
86	S	3,000	4,500	6,500	32,819	0.75	Y				
87	S	3,000	4,500	6,500	56,985	1.31	Y				
88	S	3,000	4,500	6,500	46,579	1.07	Y				
89	S	3,000	4,500	6,500	33,325	0.77	Y				
90	S	3,000	4,500	6,500	32,470	0.75					
91	S	3,000	4,500	6,500	32,486	0.75	Y				
92	S	3,000	4,500	6,500	36,711	0.84					
93	S	3,000	4,500	6,500	33,311	0.76					
94	S	3,000	4,500	6,500	32,676	0.75					
95	S	3,000	4,500	6,500	35,650	0.82					
96	S	3,000	4,500	6,500	32,539	0.75					
97	S	3,000	4,500	6,500	41,821	0.98	Y				
98	S	3,000	4,500	6,500	34,821	0.80					
99	S	3,000	4,500	6,500	43,567	1.00					
100	S	3,000	4,500	6,500	42,076	0.97					
101	S	3,000	4,500	6,500	32,608	0.75	Y				
102	S	3,000	4,500	6,500	48,160	1.11				Y	
103	S	3,000	4,500	6,500	132,260	3.04	Y			Y	



Building Envelope



Height Restrictions 1



Landscape Maintenance

Guidelines

APPENDIX 3

Landscape Maintenance Guidelines for Deer Vista

Introduction

Utilization of the following guidelines will improve efficiency and reduce overall maintenance costs while creating a more aesthetically pleasing and environmentally sound landscape.

General Maintenance Guidelines

- All paper, trash, debris, and unsightly items shall be picked up and disposed of from all areas.
- Replace topsoil, mulch, etc. lost from washouts and reconstruct grade failures.
- All planting areas and lawns shall be weeded as necessary to maintain a clean and weed-free condition. Weeding shall be implemented by chemical or mechanical methods.
- Maintain mulch in a clean and neat condition with a minimum of three (3") inches coverage over all planter beds and tree wells. Restore as necessary with mulch, which is clean and free from foreign material and seed. Mulch shall match that of the initial installation.
- Fertilizer shall be applied according to manufacturer's specifications and/or maintain plant material in a vigorous, thriving condition.
- Any dead or severely damaged plant material shall be removed and replaced with the same material and size as the original installed.

Careful inspection of plants shall be undertaken on a weekly basis. Spraying of insecticide/ miticide or fungicide shall only be done in response to a particular problem. Spraying shall be done in accordance to manufacturer's specifications by a licensed applicator. Products leaving an undesirable odor or residue shall not be used.

Irrigation System Maintenance

- Irrigation shall be cycled to provide deep-water saturation and to minimize runoff and erosion. Watering cycles shall be adjusted to seasonal and micro-climate requirements and operate prior to sunrise.
- All lawn and turf areas are to receive 100% head-to-head coverage by use of rotors and/or pop-up sprays. All planter beds are to be watered using drip irrigation.

- Rigid risers for sprinkler purposes shall not be allowed.
- Irrigation systems, including pump stations and deionization units shall be maintained in proper working order at all times. Necessary repairs shall be made immediately.
- Sprinklers shall be adjusted as necessary to correct overspray on all paved areas and structures.
- A start up and shut down process shall be carried out each season. This process shall involve draining the system of any water (including the backflow preventer) at shut down and at start up closing/sealing system to allow pressurization.
- All irrigation controllers shall be checked monthly for functionality. Controller back-up batteries shall be checked monthly for proper charge and replaced when necessary.
- Any broken parts of sprinkler system shall be repaired quickly and with parts of equal or greater quality.

Landscape Maintenance Guidelines for Deer Vista

Trees

Mulching

Use at least (3") inches thick of organic mulch material in at least a 2-foot radius around the trunk of a deciduous tree. Use at least three (3") inches thick of organic mulch material at least to the drip line of a conifer tree. Replenish as required.

Pruning

As a general rule all pruning shall be Natural Target Pruning as defined by the International Society of Arboriculture. Pruning within the first 3-5 years of a newly planted tree should be kept to a minimum, except to remove dead material, crossing branches or damages branches. After 3-5 years a tree may be pruned to reduce foliage density, promote flowering, or correct storm damage.

Staking

Trees should be staked upon installation to help support tree during establishment. Remove all staking as soon as trees can support themselves. Timing varies by species and plant age; however, a general rule is 1-2 years after planting.

Shrubs

Fertilization

A broadleaf weed pre-emergent for shrub beds shall be applied in early to mid-April every year to assist in keeping weeds to a minimum. Reapply as needed during the rest of the year.

Fertilize in early spring before the plant leaves are out (February or March). Broadleaf evergreen and other acid loving plants shall be fertilized with an appropriate acid fertilizer. Make an additional application, in early summer, of a slow-release organic fertilizer, if plants appear chlorotic or show yellowing of new growth; apply chelated iron as per manufacturer's recommendations on package.

Mulching

Mulch all shrub beds with three (3") inches of organic mulch material. Replenish as required.

Pruning

As a general rule all pruning shall be Natural Target Pruning as defined by the International Society of Arboriculture. Pruning shall be done only to remove dead or diseased branches or to improve shape and structure. Avoid gouging and clipping hedges too closely as it is unsightly and harms the plant.

Landscape Maintenance Guidelines for Deer Vista

Groundcovers

Fertilization

A broadleaf weed pre-emergent for shrub beds shall be applied in early to mid-April every year to assist in keeping weeds to a minimum. Reapply as needed during the rest of the year.

Mulching

Mulch all groundcover with three (3") inches of organic mulch material. Replenish as required.

Trimming

Groundcovers should only be trimmed when they overgrow their planter bed or to remove dead or damaged branches. As a general rule, do not mow groundcovers. Some species do respond to the rejuvenating effects of mowing.

Turf grass

Aeration

Turfgrass areas in regions of clay, caliche, and highly compacted soils require regular aeration. Aeration should be accomplished in the early spring or before soils freeze in late autumn in colder climates. Aeration should be done at least two times a year.

Fertilization

Fertilizing shall take place three times throughout the year. First, between March 15th and April 15th a pre-emergent for crabgrass combined with an ammonium sulfate fertilizer shall be applied as per manufacturer's specifications. Second, between June 15th and July 15th, a sulfur coated urea or other slow release equivalent shall be applied as per manufacturer's specifications. Third, between August 15th and September 15th a mixture of approximately 75% ammonium sulfate and 25% ammonium nitrate shall be applied as per manufacturer's specifications.

Apply a broadleaf weed spray once in May and then again in September to assist with weed suppression or as needed.

Mowing

Mowing shall occur on a regular basis to maintain the turf at a height between 2-1/2" - 3-1/2". Turfgrass mowing should be accomplished as required to maintain aesthetic appeal and vigor. As a general rule, never trim off more than 1/3 the height of a grass blade. The direction of mowing shall be alternated weekly.

If more than an inch of length is being trimmed, bagging shall be required. All material being bagged shall be removed from site and not thrown onto

adjacent property. Otherwise, all mowing shall be carried out with mulching mowers.

Trimming and Edging

All edges between grass, shrub beds, paved surfaces and structures shall be maintained by using a sharp edging tool at least once a month. Weed whip machines shall not be used for edging. Only equipment specifically designed for edging shall be used.

Weed eating shall not come within 6" of any tree trunk. Excess grass from mowing and trimming that falls on pavements or roads shall be cleaned and removed from site.

Landscape Maintenance Guidelines for Deer Vista

Perennials

Perennials are a diverse assortment of plants. Typically, perennials have one blooming season each year.

After blooming, the plant may continue to grow; it might hibernate and virtually disappear, or it may retain the same appearance throughout the year. Most perennials are grown for their flower color or interesting foliage.

Fertilization

A broadleaf weed pre-emergent for shrub beds shall be applied in early to mid-April every year to assist in keeping weeds to a minimum. Reapply as needed during the rest of the year.

Fertilize in early spring before the plant leafs out (February or March). Broadleaf evergreen and other acid loving plants shall be fertilized with an appropriate acid fertilizer. Make an additional application, in early summer, of a slow-release organic fertilizer, if plants appear chlorotic or show yellowing of new growth; apply chelated iron as per manufacturer's recommendations on package.

Mulching

Mulch all perennials with three (3") inches of organic mulch material. Replenish as required.

Walkways, Trails and Bike Paths

All paved walkways, trails and bike paths and other paved areas shall be kept in clean and neat conditions, free of all trash and debris. Sweeping of these areas shall be necessary to avoid sediment build up and debris collection along curbs and wheel stops. Asphalt and concrete walks and paths may require repair of cracks, rejuvenation by spray sealing, or even replacement as they age. Consult with a civil engineer to determine the most efficient and appropriate method of maintenance.

Fire Suppression

All weeds in vacant lots shall be maintained so that height shall not exceed twelve (12") inches. All cut material over twelve (12") inches shall be removed from site as to not pose a fire hazard.

Construction Regulations

APPENDIX 4

Construction Regulations

Pre-Construction Conference

Prior to commencing construction, the Builder must meet with an authorized representative of the DRC to review the approved Final Plans, the Construction Area Plan, the Construction Regulations, and to coordinate scheduling and Construction Activities with the DRC. At this meeting, the Builder and Owner must bring a copy of the Building Permit issued and any related use permit from the appropriate local jurisdictional authority.

Construction Area

Prior to the commencement of any Construction Activity the Builder will provide the DRC, for its approval, with a detailed plan of the proposed Construction Area showing the area in which all Construction Activities will be confined and how the remaining portions of the Lot will be protected. This Construction Area Plan will designate the location and size of the construction material storage and parking areas, and the locations of the chemical toilet, temporary trailer/structure, dumpster, debris storage, firefighting equipment, utility trenching, and limits of excavation and erosion control.

The Builder shall be responsible for repair of any damage to Common Area or Developer installed irrigation or landscape to the satisfaction of the DRC. There shall be no staging of construction equipment or materials on adjacent Lots to the Owner's Lot. All staging within Deer Vista must occur on the Owner's Lot.

Fencing Requirements:

The Plan shall identify the area to be fenced with chain link or tan shade screen fencing or similar methods acceptable to the DRC for the protection of existing landscaped areas, to screen Construction Activities and to control dust. Such fence or screening material shall be maintained in good condition during the course of construction of the Residence and related Improvements. One entrance into the fenced enclosure shall be located at the driveway entry.

Care must be taken to avoid or, if unavoidable, to minimize the visual impact of the Construction Area on neighboring Lots, Common Areas and roads.

Prior to construction, all side yard planting and streetscape elements will be photo-graphed by DRC to record existing site features.

Access to Construction Area

Deer Vista requires all Builders to comply with the following

1. Identify all vehicles entering Deer Vista with the Builder's name and job site
2. Enforce hours of access, speed limit and route of travel on the Deer Vista road system as specified by the DRC
3. Limit access to the Construction Area only on designated routes as specified by the DRC
4. Consolidate all deliveries of materials and equipment to the extent feasible

Construction Regulations

Builder's Deposit

After the DRC approves an Owner's proposed Construction Area Plan as described in Section 8.2, and prior to commencing any Construction Activity, a Builder's Deposit shall be delivered to the DRC, on behalf of the Association, as security for the project's full and faithful performance of its Construction Activity in accordance with its approved final plans. This Builder's Deposit shall be a cash bond. In addition, the Builder's Deposit may be drawn upon to pay for repairs to adjacent Lots and/or Common Areas damaged during Construction.

The amount of the Builder's Deposit shall be \$10,000 per Lot or such greater amount as determined by the DRC for all Lots within Deer Vista. This amount may be adjusted annually by the DRC.

As noted above, the DRC may use, apply or retain any part of a Builder's Deposit to the extent required to reimburse the DRC for any cost that the DRC may incur on behalf of the project's Construction Activity. Any monies shall be reimbursed to the DRC for any fees incurred by the DRC to restore the Builder's Deposit to its original amount. Construction Activity shall be halted until the Builder's Deposit is brought up to the original amount. The DRC shall return the Builder's Deposit to the Owner within 45 working days after the issuance of a Notice of Completion from the DRC.

Vehicles and Parking Areas

Only vehicles, equipment and machinery that are essential to any Construction Activity may park within the Construction Area or such other specific area designated by the DRC so as to minimize potential damage to existing vegetation, utilities, landscape or other Improvements.

Storage of Materials and Equipment

All construction materials, equipment and vehicles will be stored within the fenced boundary of the DRC-approved Construction Area. Equipment and machinery will be stored on-site only while needed.

Construction Activity Times

The times of construction will be limited to

Monday – Friday 7:00 a.m. – 6:00 p.m.

Saturday 8:00 a.m. – 5:00 p.m.

Essentially quiet activities that do not involve heavy equipment or machinery may occur at other times subject to the review and approval of the DRC. No personnel are to remain at the Construction Site after working hours.

Construction Trailers and/or Temporary Structures

Any Owner or Builder who desires to bring a construction trailer or the like to Deer Vista must obtain written approval from the DRC. The DRC will work closely with the Owner and/or Builder to site the trailer in the best possible location to minimize impacts to the site and to adjacent Parcel Owners. All such facilities will be removed from the Lot prior to issuance of a Certificate of Occupancy. It is encouraged that construction trailers be painted colors that will not stand out in the landscape. For example: Shades of brown, green, grey and beige. Colors not permitted are: Shades of white, yellow, black, orange, purple, blue and other bright colors.

Temporary living quarters for the Owner, Builder or their employees on the Lot will not be per-mitted.

Construction Regulations

Sanitary Facilities

Sanitary facilities must be provided for construction personnel on-site in a location approved by the DRC. The facility must be located in an area on-site that does not impact adjacent Residences and roads, maintained regularly, and be the color "Tan".

Debris and Trash Removal

Contractors must clean up all trash and debris on the Construction Site at the end of each day. Trash and debris must be removed from each Construction Site at least once a week and transported to an authorized disposal site. Lightweight material, packaging and other items must be covered or weighted down to prevent wind from blowing such materials off the Construction Site. Contractors are prohibited from dumping, burying or burning trash anywhere on the Lot or in the Deer Vista community. During the construction period, each Construction Site must be kept neat and tidy to prevent it from becoming a public eyesore or affecting adjacent Lots. Dirt, mud or debris resulting from activity on each Construction Site must be promptly removed from roads, open spaces and driveways or other portions of Deer Vista. All excess earth generated by trenching and approved grading activities must be removed from the site. Any cleanup costs incurred by the DRC or the Association in enforcing these requirements will be taken out of the Builder's Deposit or billed to the Owner as needed. Waste removal shall be in compliance with the approved Deer Vista's Environmental Impact Report.

Hazardous Waste Management

In order to be able to respond and monitor hazardous material use and/or spills, the Contractor shall comply with the following criteria listed below:

- The Contractor shall provide a contact person and telephone number for a company experienced in emergency response for vacuuming and containing spills for oil or other petroleum products.
- Absorbent sheets will be used for spill prevention and clean up. Several boxes shall be located at fuel trucks, storage areas and in maintenance vehicles. Inventories must be maintained as necessary.
- A reportable spill is defined as a spill of one or more gallons and a significant spill is defined as more than ten gallons.
- The Contractor shall maintain a list of product names and a Materials Safety Data Sheet (MSDS) for all hazardous material products used or located on site.
- Before a hazardous material is stored, the Contractor shall check to ensure that:
 - The material is stored in an approved container
 - The container is tightly closed
 - The container has the proper warning label
 - The container is inspected for leaks
- Any Contractor determined to be introducing hazardous materials into the sanitary sewer or storm drain system will be removed from the site.

Construction Regulations

Excavation and Grading

During construction, erosion must be minimized on exposed Cut and/or Fill slopes through proper soil stabilization, water control and re-vegetation. Grading operations may be suspended by DRC during periods of heavy rains or high winds. Blowing dust resulting from grading and construction operations must be controlled by watering.

All topsoil disturbed by grading operations must be stockpiled and covered to minimize blowing dust within the Construction Area and reused as part of the site restoration/landscaping plans. All excess materials must be removed from the site.

Foundations

The Owner is encouraged to seek the assistance of a licensed Soil Engineer to examine and test soil conditions on her/his Lot prior to undertaking any design or construction. Declarant makes no representations or warranties, expressed or implied, as to the soil conditions. DRC has the right to verify Pad certification and compaction information with the Owner as well as the Owner shall provide verification prior to construction.

- The Owner and the Owner's Architect, Engineer and Contractor shall give due consideration to the design of the foundation systems of all structures.
- It is the Owner's responsibility to conduct an independent soils engineering investigation to determine the suitability and feasibility of any Lot for construction of the intended Improvement.

Lot Survey

Prior to commencement of design, it is the responsibility of the buyer to obtain a survey by a Surveyor licensed to perform work in Utah to confirm existing grades, tops and toes of slopes and any other features or Lot attributes that would affect the design of any Lot Improvement.

Start of Construction and Temporary Landscape

All Improvements on a Lot shall be completed within 18 months after commencement according to approved Final Design Review plans unless an exception is granted in writing by the DRC. Construction of the main residence shall take place before commencement of construction of secondary structures. If an Improvement is commenced and construction is then abandoned for more than 90 days, or if construction is not completed within the required 18-month period, the Association may impose a fine of not less than \$300.00 per day (or such other reasonable amount as the Association may set) to be charged against the Owner of the Lot until construction is resumed or the Improvement is completed, as applicable, unless the Owner can prove to the satisfaction of the Board that such abandonment is for circumstances beyond the Owner's control.

For aesthetic and dust control reasons, the DRC may request Lot Owners who, in the DRC's opinion, are not diligently pursuing construction to stabilize and maintain the surface of their Lot at the Owner's sole expense.

Construction Regulations

Damage Repair and Restoration

Damage and scarring to other property, including open space, adjacent parcels, roads, driveways, irrigation and/or other Improvements will not be permitted. If any such damage occurs, it must be repaired and/or restored promptly at the expense of the person causing the damage or the Owner of the Parcel to the following extents:

- To the Owner's satisfaction, re-vegetate the area disturbed immediately and maintain said vegetation until established
- Pay any fines imposed by the Association or other governmental agencies as a result of said violation

Project Completion and Close-Out

Upon completion of construction, each Owner and Builder will be responsible for cleaning up the construction site and for the repair of all property that was damaged, including, but not limited to, restoring grades, planting shrubs and trees as approved or required by the DRC, and repair of streets, driveways, pathways, drains, culverts, ditches, signs, lighting and fencing. Any property repair costs as mentioned above, incurred by the DRC or the Association, will be taken out of the Builder's Deposit or billed to the Owner.

Construction Observations

In addition to any building inspections required by local jurisdiction, the following construction observations must be scheduled with the DRC:

1. **Site Observation:** This observation includes review of staking of the Construction Area including all corners of proposed buildings, driveways and extent of grading. In addition, flagging of all areas to be protected will be reviewed. An on-site mock-up for color and materials shall be constructed for approval by the DRC. A full-scale mock-up (minimum 1.5-meters by 2.5-meters, approx. 4-feet by 8-feet) shall be constructed which accurately conveys all proposed exterior materials, colors, and detailing, including window, corner and trim details and/or details of areas where one material changes to another. This observation must be approved by the DRC prior to the open wall observation.
2. **Open Wall Observation:** This observation must be done prior to enclosure of exterior walls and roof. Final approval is contingent upon field mock-ups of all colors and materials at the appropriate time in the construction process and in sizes/context that will allow a clear understanding of the final product.
3. **Final Observation:** This observation must be done prior to the Certificate of Occupancy issued by the local jurisdiction and should be scheduled when all Improvements, including all structures, landscaping and grading, have been completed.

Construction Regulations

Construction Signs

Temporary construction signage will be limited to one sign per home site. The sign shall not exceed .6-square meters (approx. 6-square feet) of total area, and shall be located on the Construction Site and within 3-meters (approx. 10-feet) of the Construction Site entrance. The background color of all signage shall be either dark beige or tan.

All construction signs must be reviewed and approved by the DRC prior to installation. Layout for the sign must be submitted to the DRC ten working days prior to a regularly scheduled meeting. Alternatively, the DRC may require the contractor to construct a standardized construction sign. The Contractor shall contact the DRC prior to sign fabrication to confirm the required sign type.

No Pets

Construction personnel are prohibited from bringing pets, particularly dogs, into Deer Vista.

Security

Security precautions at the Construction Site may include temporary fencing approved by the DRC. Security lights, audible alarms and guard animals will not be permitted.

Noise

Builder will make every effort to keep noise to a minimum. Radios will not be allowed in order to minimize disturbance to neighbors and wildlife.

No Smoking

Smoking is only allowed in enclosed vehicles. Fines of up to \$1,000 will be taken out of the Builder's Deposit or billed to the Owner in the event that smoking occurs out of vehicles on a Construction Site. Warning signs such as "No Smoking or Open Flame Allowed" must be posted at the Construction Site.

No Firearms

No firearms are allowed in Deer Vista.

Alcohol/Drugs

No alcohol or illegal drugs are allowed on the Deer Vista property at any time.

Construction Personnel Conduct

Offensive, loud or unmannerly behavior exhibited by the Builder, its employees or subcontractors is not allowed and will not be tolerated. Builder shall be responsible for the behavior of its employees and subcontractors.

Fire Protection

At least one full and operable 10 pound ABC rated dry chemical fire extinguisher shall be present and available in a conspicuous place on the Construction Site at all times. Absence of such a device may result in fines against the Builder or access of the Builder being denied to the Construction Site.

Termite Pre-treat

A termite pretreatment is required during construction and must be accomplished during Deer Vista designated working hours with authorized access. No workmen or subcontractors are allowed to enter the property during "off" hours. Builders shall make certain to schedule work accordingly and give subcontractors enough prior notice to schedule their crews within Bahía's construction work hours.

Covenants, Codes, and
Restrictions
APPENDIX 5

Covenants, Codes, and Restrictions for Deer Vista

SUMMARY OF DESIGN GUIDELINES AND
RECORDED DECLARATION OF
COVENANTS, CONDITIONS AND RESTRICTIONS
DEER VISTA

THIS IS A SUMMARY OF THE DESIGN GUIDELINES AND RECORDED DECLARATION OF COVENANTS, CONDITIONS AND RESTRICTIONS ("CC&R'S") FOR THE DEER VISTA MASTER PLANNED COMMUNITY. THIS SUMMARY IS INTENDED ONLY TO GIVE BRIEF SYNOPSIS TYPE INFORMATION AND DOES NOT COVER THE ENTIRETY OF THESE DOCUMENTS. PLEASE REFER TO THE DESIGN GUIDELINES AND CC&R'S FOR COMPLETE INFORMATION. ALL BUYERS, OWNERS AND BUILDERS WILL BE BOUND BY ALL THE INFORMATION IN THESE DESIGN GUIDELINES AND CC&RS, NOT THE INFORMATION IN THIS SUMMARY. IF ANY INFORMATION IN THIS SUMMARY CONFLICTS WITH INFORMATION IN THE DESIGN GUIDELINES AND/OR CC&RS, THE INFORMATION IN THE DESIGN GUIDELINES AND CC&RS SHALL CONTROL. THIS SUMMARY IS SUBJECT TO CHANGE AT ANY TIME.

ARCHITECTURAL REVIEW REQUIREMENTS

The Deer Vista Design Review Committee (the "DRC") must approve and sign all plans prior to submittal to Wasatch County for a building permit. Each individual builder is responsible for all applicable permits and approvals from Wasatch County, and any other currently applicable agencies. The DRC is not responsible for reviewing, nor may its approval of any plan or design be deemed approval of, any plan or design from the standpoint of structural safety or conformance with law. No exterior construction, installation or alteration of an improvement in the properties by an Owner or a Neighborhood Association may be commenced until the plans and specifications showing the nature, kind, shape, height, width, color, materials and location thereof have been submitted to and approved in writing by the DRC.

HOMEOWNER'S ASSOCIATION

The Deer Vista Preserve Homeowners Association (the "Association") is a mandatory association consisting of all lot and home owners. All owners are hereby bound to honor and abide by all of the Association's rules and regulations. Each lot owner must pay an initial Association set-up fee at the time of the lot purchase closing. After each lot closing, regular monthly assessments will be billed to lot owners.

TIME FOR COMPLETION

Landscaping must be completed within one year of occupancy and in accordance to proper planning seasons.

SQUARE FOOTAGE MINIMUMS

Three lot types will be available in the Deer Vista:

- Lot Type I = .50 to 1.09 Acre, Minimum SF 2,500
- Lot Type II = 1.10 to 1.50 Acre, Minimum SF 3,000
- Lot Type III = 1.51 to 2.0 or above Acre, Minimum SF 3,500

Minimum Square Feet = Minimum Living Square Footage (Main & Upper Level, does not include levels below ground or garage)

Parcel Number: 00-0020-2733 Serial Number: ODP-1001-0-006-025 Property Address: 13231 N DEER CANYON DR	Parcel Number: 00-0020-2734 Serial Number: ODP-1002-0-006-025 Property Address: 13625 N DEER CANYON DR	Parcel Number: 00-0020-2735 Serial Number: ODP-1003-0-006-025 Property Address: 13297 N DEER CANYON DR
Parcel Number: 00-0020-2736 Serial Number: ODP-1004-0-006-025 Property Address: 13341 N DEER CANYON DR	Parcel Number: 00-0020-2737 Serial Number: ODP-1005-0-006-025 Property Address: 13134 N DEER CANYON DR	Parcel Number: 00-0020-2738 Serial Number: ODP-1006-0-006-025 Property Address: 13208 N DEER CANYON DR
Parcel Number: 00-0020-2739 Serial Number: ODP-1007-0-006-025 Property Address: 315 W DEER CANYON CIR	Parcel Number: 00-0020-2740 Serial Number: ODP-1008-0-006-025 Property Address: 285 W DEER CANYON CIR	Parcel Number: 00-0020-2741 Serial Number: ODP-1009-0-006-025 Property Address: 282 W DEER CANYON CIR
Parcel Number: 00-0020-2742 Serial Number: ODP-1010-0-006-025 Property Address: 302 W DEER CANYON CIR	Parcel Number: 00-0020-2743 Serial Number: ODP-1011-0-006-025 Property Address: 322 W DEER CANYON CIR	Parcel Number: 00-0020-2744 Serial Number: ODP-1012-0-006-025 Property Address: 13302 N DEER CANYON DR
Parcel Number: 00-0020-2745 Serial Number: ODP-1013-0-006-025 Property Address: 13324 N DEER CANYON DR	Parcel Number: 00-0020-2746 Serial Number: ODP-1014-0-006-025 Property Address: 13450 N DEER CANYON DR	Parcel Number: 00-0020-2747 Serial Number: ODP-1015-0-006-025 Property Address: 13472 N DEER CANYON DR
Parcel Number: 00-0020-2748 Serial Number: ODP-1016-0-006-025 Property Address: 13501 N DEER CANYON DR	Parcel Number: 00-0020-2749 Serial Number: ODP-1DTN-0-006-025 Property Address:	Parcel Number: 00-0020-2751 Serial Number: ODP-1OPN-0-006-025 Property Address:
Parcel Number: 00-0020-3373 Serial Number: ODP-2017-0-006-025 Property Address: 13540 N DEER CANYON DR	Parcel Number: 00-0020-3374 Serial Number: ODP-2018-0-006-025 Property Address: 13554 N DEER CANYON DR	Parcel Number: 00-0020-3375 Serial Number: ODP-2019-0-006-025 Property Address: 13574 N DEER CANYON DR
Parcel Number: 00-0020-3376 Serial Number: ODP-2020-0-006-025 Property Address: 13590 N DEER CANYON DR	Parcel Number: 00-0020-3377 Serial Number: ODP-2021-0-006-025 Property Address: 13610 N DEER CANYON DR	Parcel Number: 00-0020-3378 Serial Number: ODP-2022-0-006-025 Property Address: 13640 N DEER CANYON DR
Parcel Number: 00-0020-3379 Serial Number: ODP-2023-0-006-025 Property Address: 13670 N DEER CANYON DR	Parcel Number: 00-0020-3380 Serial Number: ODP-2024-0-006-025 Property Address: 13690 N DEER CANYON DR	Parcel Number: 00-0020-3381 Serial Number: ODP-2025-0-006-025 Property Address: 13710 N DEER CANYON DR
Parcel Number: 00-0020-3382 Serial Number: ODP-2026-0-006-	Parcel Number: 00-0020-3383 Serial Number: ODP-2027-0-006-	Parcel Number: 00-0020-3384 Serial Number: ODP-2028-0-006-

025 Property Address: 13770 N DEER CANYON DR	025 Property Address: 13555 N DEER CANYON DR	025 Property Address: 13577 N DEER CANYON DR
Parcel Number: 00-0020-3385 Serial Number: ODP-2029-0-006- 025 Property Address: 13615 N DEER CANYON DR	Parcel Number: 00-0020-3386 Serial Number: ODP-2030-0-006- 025 Property Address: 13633 N DEER CANYON DR	Parcel Number: 00-0020-3387 Serial Number: ODP-2031-0-006- 025 Property Address: 13645 N DEER CANYON DR
Parcel Number: 00-0020-3388 Serial Number: ODP-2032-0-006- 025 Property Address: 13661 N DEER CANYON DR	Parcel Number: 00-0020-3389 Serial Number: ODP-2033-0-006- 025 Property Address: 13685 N DEER CANYON DR	Parcel Number: 00-0020-3390 Serial Number: ODP-200A-0-006- 025 Property Address:
Parcel Number: 00-0020-3391 Serial Number: ODP-200B-0-006- 025 Property Address:	Parcel Number: 00-0020-3392 Serial Number: ODP-3034-0-006- 025 Property Address: 13795 N DEER CANYON DR	Parcel Number: 00-0020-3393 Serial Number: ODP-3035-0-006- 025 Property Address: 13830 N DEER CANYON DR
Parcel Number: 00-0020-3394 Serial Number: ODP-3036-0-006- 025 Name: DEER VISTA LLC Property Address: 13850 N DEER CANYON DR	Parcel Number: 00-0020-3395 Serial Number: ODP-3037-0-006- 025 Property Address: 13890 N DEER CANYON DR	Parcel Number: 00-0020-3396 Serial Number: ODP-3038-0-006- 025 Property Address: 13920 N DEER CANYON DR
Parcel Number: 00-0020-3397 Serial Number: ODP-3039-0-006- 025 Property Address: 13809 N DEER CANYON DR	Parcel Number: 00-0020-3398 Serial Number: ODP-3040-0-006- 025 Property Address: 13821 N DEER CANYON DR	Parcel Number: 00-0020-3399 Serial Number: ODP-3041-0-006- 025 Property Address: 13835 N DEER CANYON DR
Parcel Number: 00-0020-3400 Serial Number: ODP-3042-0-006- 025 Property Address: 13859 N DEER CANYON DR	Parcel Number: 00-0020-3401 Serial Number: ODP-3043-0-006- 025 Property Address: 13881 N DEER CANYON DR	Parcel Number: 00-0020-3402 Serial Number: ODP-3044-0-006- 025 Property Address: 13991 N DEER CANYON DR
Parcel Number: 00-0020-3403 Serial Number: ODP-3045-0-006- 025 Property Address: 14025 N DEER CANYON DR	Parcel Number: 00-0020-3404 Serial Number: ODP-3046-0-006- 025 Property Address: 385 W VISTA RIDGE RD	
Parcel Number: 00-0020-3405 Serial Number: ODP-3047-0-006- 025 Property Address: 343 W VISTA RIDGE RD	Parcel Number: 00-0020-3406 Serial Number: ODP-3048-0-006- 025 Property Address: 295 W VISTA RIDGE RD	Parcel Number: 00-0020-3407 Serial Number: ODP-3049-0-006- 025 Property Address: 14053 N DEER CANYON DR

Parcel Number: 00-0020-3408 Serial Number: ODP-3050-0-006-025 Property Address: 14050 N DEER CANYON DR	Parcel Number: 00-0020-3409 Serial Number: ODP-3051-0-006-025 Property Address: 161 W VISTA RIDGE RD	Parcel Number: 00-0020-3410 Serial Number: ODP-3052-0-006-025 Property Address: 14025 N PANORAMA PKWY
Parcel Number: 00-0020-3411 Serial Number: ODP-3053-0-006-025 Property Address: 14001 N PANORAMA PKWY	Parcel Number: 00-0020-3412 Serial Number: ODP-3054-0-006-025 Property Address: 13985 N PANORAMA PKWY	Parcel Number: 00-0020-3413 Serial Number: ODP-3055-0-006-025 Property Address: 13980 N PANORAMA PKWY
Parcel Number: 00-0020-3414 Serial Number: ODP-3056-0-006-025 Property Address: 13990 N PANORAMA PKWY	Parcel Number: 00-0020-3415 Serial Number: ODP-3057-0-006-025 Property Address: 14030 N PANORAMA PKWY	Parcel Number: 00-0020-3416 Serial Number: ODP-3058-0-006-025 Property Address: 14070 N PANORAMA PKWY
Parcel Number: 00-0020-3417 Serial Number: ODP-3059-0-006-025 Property Address: 14100 N PANORAMA PKWY	Parcel Number: 00-0020-3418 Serial Number: ODP-3060-0-006-025 Property Address: 14140 N PANORAMA PKWY	Parcel Number: 00-0020-3419 Serial Number: ODP-3061-0-006-025 Property Address: 14170 N PANORAMA PKWY
Parcel Number: 00-0020-3420 Serial Number: ODP-3062-0-006-025 Property Address: 14200 N PANORAMA PKWY	Parcel Number: 00-0020-3421 Serial Number: ODP-3063-0-006-025 Property Address: 14233 N PANORAMA PKWY	Parcel Number: 00-0020-3422 Serial Number: ODP-3064-0-006-025 Property Address: 14229 N PANORAMA PKWY
Parcel Number: 00-0020-3423 Serial Number: ODP-3065-0-006-025 Property Address: 14217 N PANORAMA PKWY	Parcel Number: 00-0020-3424 Serial Number: ODP-3066-0-006-025 Property Address: 14191 N PANORAMA PKWY	Parcel Number: 00-0020-3425 Serial Number: ODP-3067-0-006-025 Property Address: 14155 N PANORAMA PKWY
Parcel Number: 00-0020-3426 Serial Number: ODP-3068-0-006-025 Property Address: 160 W PEACE TREE TRAIL	Parcel Number: 00-0020-3427 Serial Number: ODP-3069-0-006-025 Property Address: 190 W PEACE TREE TRAIL	Parcel Number: 00-0020-3428 Serial Number: ODP-3070-0-006-025 Property Address: 330 W PEACE TREE TRAIL
Parcel Number: 00-0020-3429 Serial Number: ODP-3071-0-006-025 Property Address: 366 W PEACE TREE TRAIL	Parcel Number: 00-0020-3430 Serial Number: ODP-3072-0-006-025 Property Address: 400 W PEACE TREE TRAIL	Parcel Number: 00-0020-3431 Serial Number: ODP-3073-0-006-025 Property Address: 430 W PEACE TREE TRAIL
Parcel Number: 00-0020-3432 Serial Number: ODP-3074-0-006-025 Property Address: 470 W PEACE TREE TRAIL	Parcel Number: 00-0020-3433 Serial Number: ODP-3075-0-006-025 Property Address: 500 W PEACE TREE TRAIL	Parcel Number: 00-0020-3434 Serial Number: ODP-3076-0-006-025 Property Address: 520 W PEACE TREE TRAIL

Parcel Number: 00-0020-3435
 Serial Number: ODP-3077-0-006-025
 Property Address: 550 W PEACE TREE TRAIL

Parcel Number: 00-0020-3438
 Serial Number: ODP-3080-0-006-025
 Property Address: 623 W PEACE TREE TRAIL

Parcel Number: 00-0020-3441
 Serial Number: ODP-3083-0-006-025
 Property Address: 485 W PEACE TREE TRAIL

Parcel Number: 00-0020-3444
 Serial Number: ODP-3086-0-006-025
 Property Address: 381 W PEACE TREE TRAIL

Parcel Number: 00-0020-3447
 Serial Number: ODP-3089-0-006-025
 Property Address: 141 W PEACE TREE TRAIL

Parcel Number: 00-0020-3450
 Serial Number: ODP-3092-0-006-025
 Property Address: 140 W VISTA RIDGE RD

Parcel Number: 00-0020-3453
 Serial Number: ODP-3095-0-006-025
 Property Address: 240 W VISTA RIDGE RD

Parcel Number: 00-0020-3455
 Serial Number: ODP-3097-0-006-025
 Property Address: 330 W VISTA RIDGE RD

Parcel Number: 00-0020-3458
 Serial Number: ODP-3100-0-006-025
 Property Address: 470 W VISTA RIDGE RD

Parcel Number: 00-0020-3436
 Serial Number: ODP-3078-0-006-025
 Property Address: 600 W PEACE TREE TRAIL

Parcel Number: 00-0020-3439
 Serial Number: ODP-3081-0-006-025
 Property Address: 595 W PEACE TREE TRAIL

Parcel Number: 00-0020-3442
 Serial Number: ODP-3084-0-006-025
 Property Address: 453 W PEACE TREE TRAIL

Parcel Number: 00-0020-3445
 Serial Number: ODP-3087-0-006-025
 Property Address: 339 W PEACE TREE TRAIL

Parcel Number: 00-0020-3448
 Serial Number: ODP-3090-0-006-025
 Property Address: 95 W PEACE TREE TRAIL

Parcel Number: 00-0020-3451
 Serial Number: ODP-3093-0-006-025
 Property Address: 170 W VISTA RIDGE RD

Parcel Number: 00-0020-3454
 Serial Number: ODP-3096-0-006-025
 Property Address: 280 W VISTA RIDGE RD

Parcel Number: 00-0020-3456
 Serial Number: ODP-3098-0-006-025
 Property Address: 390 W VISTA RIDGE RD

Parcel Number: 00-0020-3459
 Serial Number: ODP-3101-0-006-025
 Property Address: 530 W VISTA RIDGE RD

Parcel Number: 00-0020-3437
 Serial Number: ODP-3079-0-006-025
 Property Address: 630 W PEACE TREE TRAIL

Parcel Number: 00-0020-3440
 Serial Number: ODP-3082-0-006-025
 Property Address: 541 W PEACE TREE TRAIL

Parcel Number: 00-0020-3443
 Serial Number: ODP-3085-0-006-025
 Property Address: 415 W PEACE TREE TRAIL

Parcel Number: 00-0020-3446
 Serial Number: ODP-3088-0-006-025
 Property Address: 203 W PEACE TREE TRAIL

Parcel Number: 00-0020-3449
 Serial Number: ODP-3091-0-006-025
 Property Address: 100 W VISTA RIDGE RD

Parcel Number: 00-0020-3452
 Serial Number: ODP-3094-0-006-025
 Property Address: 200 W VISTA RIDGE RD

Parcel Number: 00-0020-3457
 Serial Number: ODP-3099-0-006-025
 Property Address: 430 W VISTA RIDGE RD

Parcel Number: 00-0020-3460
 Serial Number: ODP-3102-0-006-025
 Property Address: 870 W PEACE TREE TRAIL

Parcel Number: 00-0020-3461
Serial Number: ODP-3103-0-006-025
Property Address: 890 W PEACE TREE TRAIL

Parcel Number: 00-0020-3462
Serial Number: ODP-300C-0-006-025
Property Address:

Parcel Number: 00-0020-3463
Serial Number: ODP-300D-0-006-025
Property Address:

Parcel Number: 00-0020-3464
Serial Number: ODP-300E-0-006-025
Property Address:

Parcel Number: 00-0020-3465
Serial Number: ODP-300F-0-006-025
Property Address:

Parcel Number: 00-0020-3466
Serial Number: ODP-300G-0-006-025
Property Address: