

WHEN RECORDED RETURN TO:
J. Michael Gottfredson
1989 Browning Avenue
Salt Lake City, Utah 84108

ENT 42829;2003 PG 1 of 4
RANDALL A. COVINGTON
UTAH COUNTY RECORDER
2003 Mar 21 1:42 pm FEE 18.00 BY CS
RECORDED FOR JACOB, PAUL E

GRANTEES ADDRESS:
Scofield Miller Creek, LC
349 East 200 South
Pleasant Grove, Utah 84062

PARCEL I.D. # _____

QUIT CLAIM DEED


Paul E. Jacob and Carolyn H. Jacob, as Trustees of the Paul and Carolyn Jacob Trust dated February 22, 1996, Grantors
of Utah County, Utah

hereby quit claim to:


Scofield Miller Creek, LC, a Utah Limited Liability Company, Grantee
for the sum of Ten Dollars (\$10.00) and other good and valuable
consideration, the following-described tracts of land in Utah
County, State of Utah:

The property is more particularly described in attached
Schedule A.

Witness the hand of said Grantors this 31 day of
January, 2003




Paul E. Jacob, Trustee of the
Paul and Carolyn Jacob Trust




Carolyn H. Jacob, Trustee of the
Paul and Carolyn Jacob Trust

STATE OF UTAH)
: ss.
COUNTY OF SALT LAKE)

On the 31 day of January, 2003 personally appeared
before me Paul E. Jacob and Carolyn H. Jacob, signers of the
within instrument, who duly acknowledged to me that they executed
the same as Trustees of the Paul and Carolyn Jacob Trust.





Notary Public

EXHIBIT "A"

TRACT 1: A one-half (50%) undivided interest in and for all oil, gas, petroleum, naphtha, other hydrocarbons substances and minerals of whatsoever kind and nature Grantors may own in Section 1, Township 6 South, Range 1 West, Salt Lake Meridian.

TRACT 2: A nine (9%) interest in and to all oil, gas, petroleum, naphtha, hydrocarbon substances and minerals of whatsoever kind in or on the following:

Commencing at SE cor. of Section 12, thence North 9.40 chains; thence North 45° West 404.5 feet; thence North 34°45' West 1216.7 feet; thence North 34° West 533.03'; thence North 47° West 96.09 feet; thence North 78° West 272.1 feet; thence North 55° East 129.4 feet; thence North 9° East 155.5 feet; thence West 17.50 chains; thence South 40 chains; thence East 40 chains to beginning.

Southwest 1/4; North 1/2 of Northwest 1/4 of Section 12.

West 1/2; Northeast 1/4 of Section 13.

Northeast 1/4 and East 1/2 of Northwest 1/4 and North 1/2 of Southeast 1/4 of Section 14.

All in Township 6 South, Range 1 West, Salt Lake Meridian.

TRACT 3: A fourteen (14%) undivided interest in and to all oil, gas, petroleum, naphtha, other hydrocarbon substances and minerals of whatsoever kind and nature in or on the following:

West 1/2 of Northeast 1/4 of Southeast 1/4 of Section 29.

Northwest 1/4 of Northwest 1/4; South 1/2 of Northwest 1/4; Northwest 1/4 of Southwest 1/4; and South 1/2 of Southwest 1/4 of Northeast 1/4 of Section 31.

South 1/2 of Northeast 1/4 of Northeast 1/4 of Section 32.

Northwest 1/4 of Northwest 1/4 of Section 28.

Northwest 1/4; East 1/2 of Northeast 1/4; Northwest 1/4 of Northeast 1/4; East 1/2 of Northeast 1/4 of Southeast 1/4 of Section 29.

Northeast 1/4 of Northeast 1/4; Southwest 1/4 of Southeast 1/4 of Section 30.

ORIGINAL NOT LEGIBLE

Northwest 1/4 of Northeast 1/4; North 1/2 of Southwest 1/4 of Northeast 1/4; Northeast 1/4 of Northwest 1/4 of Section 31.

Southwest 1/4; North 1/2 of Northeast 1/4 of Northeast 1/4 of Section 32.

All in Township 5 South, Range 1 West, Salt Lake Meridian.

Southwest 1/4 of Southwest 1/4 of Section 1.

Southeast 1/4 of Southwest 1/4; Northwest 1/4 of Southwest 1/4; East 1/2 of Southwest 1/4 of Northwest 1/4 of Section 4.

Lot 14, (Northeast 1/4, Southeast 1/4), Lot 21 (Southeast 1/4, Southeast 1/4), West 1/2 of Lot 8 (Northeast 1/4, Northwest 1/4) Southwest 1/4 of Southwest 1/4 of Section 5.

Southeast 1/4; Southwest 1/4 of Northeast 1/4 of Section 6.

North 1/2 of Northeast 1/4 and Lot 1 (Northwest 1/4, Northwest 1/4), Northeast 1/4, Northwest 1/4 of Section 7.

Lot 12 (Southeast 1/4, Southeast 1/4) of Section 9.

West 1/2 of Section 10.

West 1/2 of Southeast 1/4 of Section 15.

Northeast 1/4 of Northwest 1/4 of Section 22.

West 1/2 of Southwest 1/4 of Northwest 1/4 of Section 4.

Lot 6 (Northeast 1/4, Northeast 1/4); Lot 71 (Northwest 1/4, Northeast 1/4); East 1/2 of Lot 8 (Northeast, Northwest 1/4); Lot 12, (Southwest 1/4, Northeast 1/4; Lot 13 (Southeast 1/4 of Northeast 1/4) of Section 5.

All in Township 6 South, Range 1 West, Salt Lake Meridian.

Northeast 1/4 of Northeast 1/4 of Section 12, Township 6 South, Range 2 West, Salt Lake Meridian.

East 1/2 of Northwest 1/4; East 1/2 of Southwest 1/4; Lots 3, 4, of Section 19.

South 1/2 of Southeast 1/4 of Section 24.

ORIGINAL NOT LEGIBLE

North $\frac{1}{2}$ of Southwest $\frac{1}{4}$ of Section 28.

Southwest $\frac{1}{4}$ of Section 29.

East $\frac{1}{2}$; Southeast $\frac{1}{4}$ of Southwest $\frac{1}{4}$ of Section 30.

East $\frac{1}{2}$; South $\frac{1}{2}$ and Northeast $\frac{1}{4}$, Northwest $\frac{1}{4}$, Section 31.

All in Township 8 South, Range 2 West, Salt Lake Meridian.

South $\frac{1}{2}$ of Southeast $\frac{1}{4}$ of Section 24.

Southeast $\frac{1}{4}$ of Southeast $\frac{1}{4}$ of Section 13.

Northeast $\frac{1}{4}$ of Northeast $\frac{1}{4}$ of Section 24.

North $\frac{1}{2}$ of Northwest $\frac{1}{4}$; Northeast $\frac{1}{4}$ and North $\frac{1}{2}$ of Southeast $\frac{1}{4}$; Northwest $\frac{1}{4}$ of Southwest $\frac{1}{4}$; Southwest $\frac{1}{4}$ of Southeast $\frac{1}{4}$; South $\frac{1}{2}$ of Southwest $\frac{1}{4}$ of Section 25.

Southwest $\frac{1}{4}$ of Southwest $\frac{1}{4}$; South $\frac{1}{2}$ of Southeast $\frac{1}{4}$; Southeast $\frac{1}{4}$ of Southwest $\frac{1}{4}$; Northeast $\frac{1}{4}$ of Southeast $\frac{1}{4}$ of Section 26.

All in Township 8 South, Range 3 West, Salt Lake Meridian.

West $\frac{1}{2}$ of Section 2, Township 9 South, Range 3 West, Salt Lake Meridian.

ORIGINAL NOT LEGIBLE