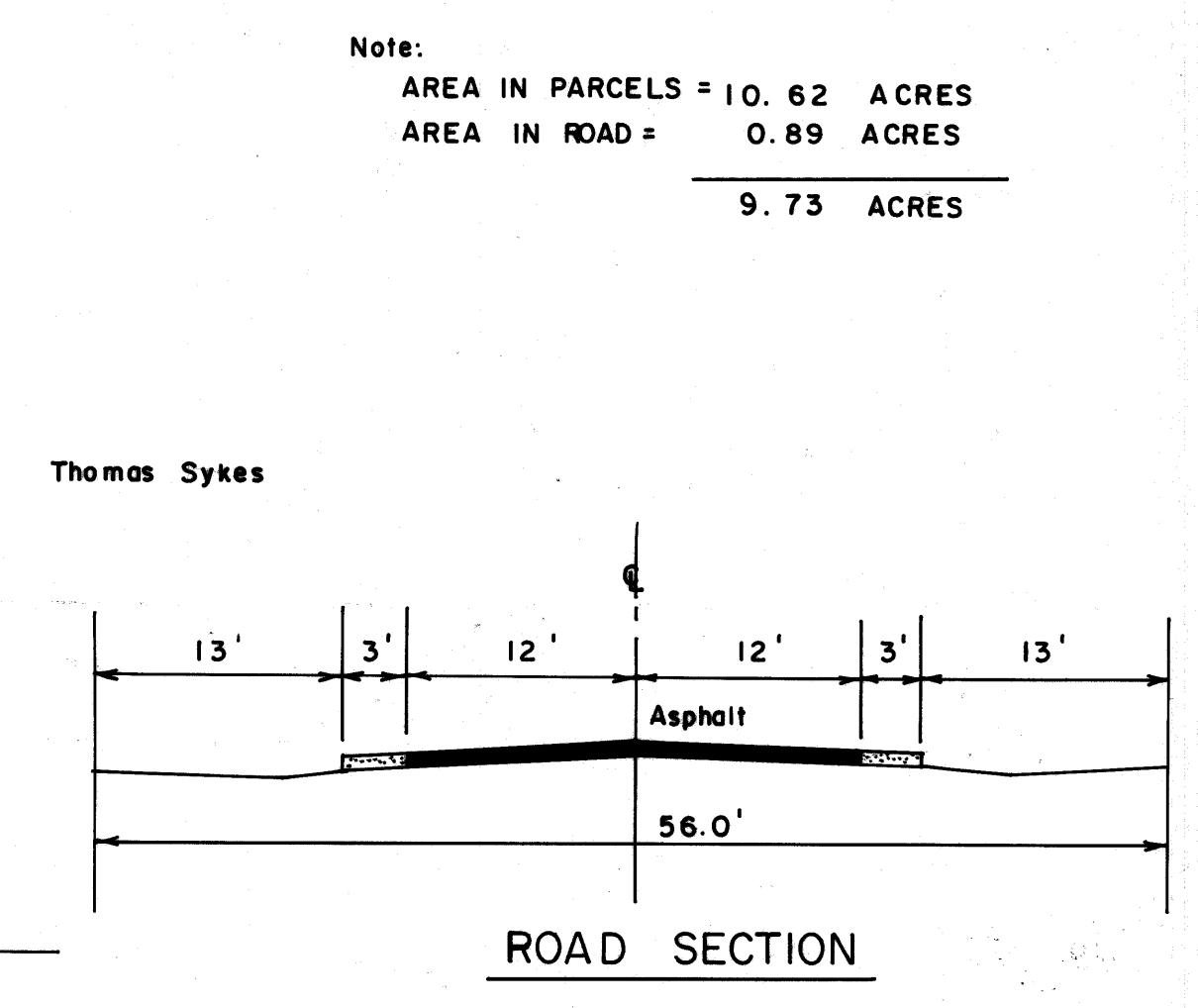
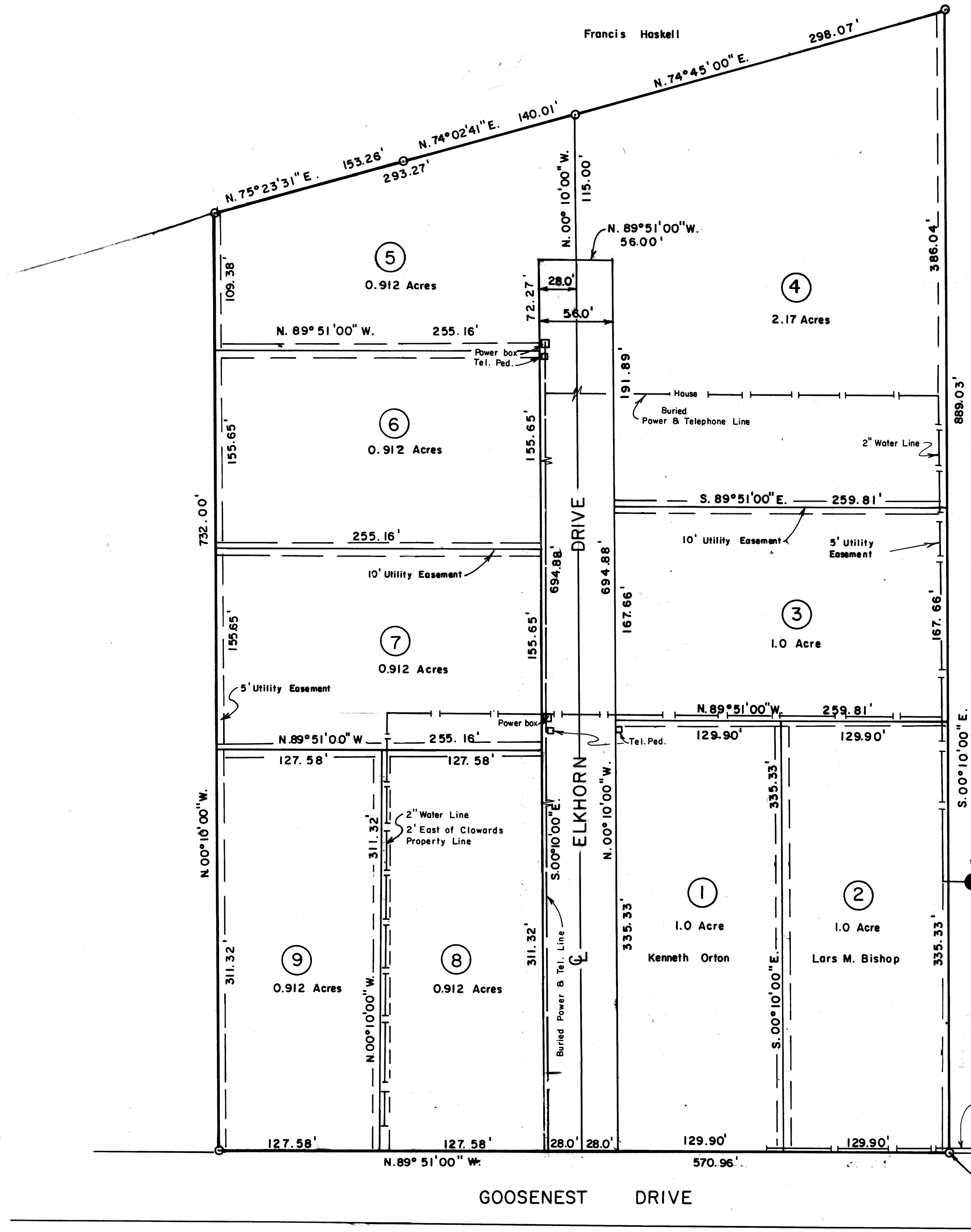
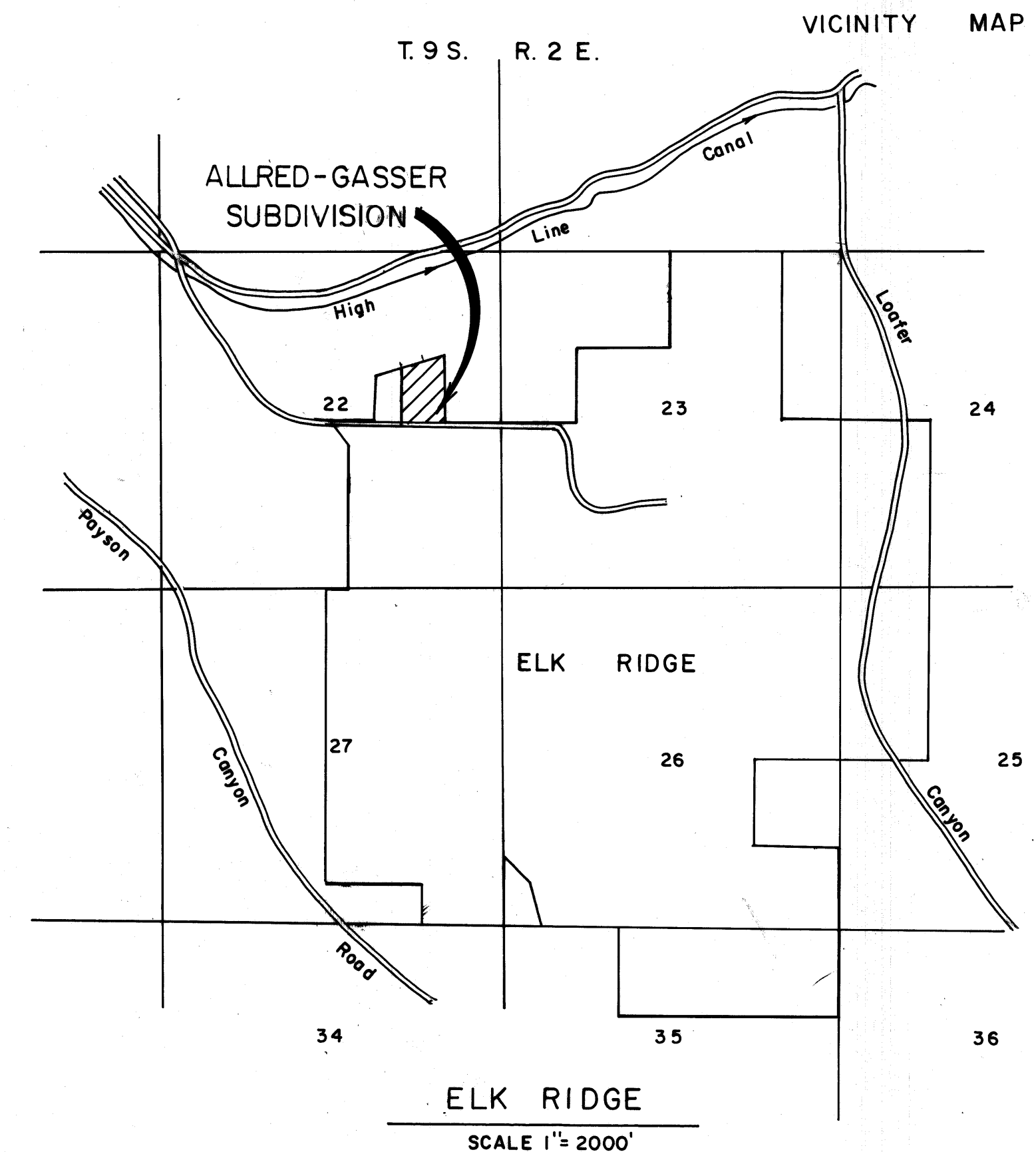
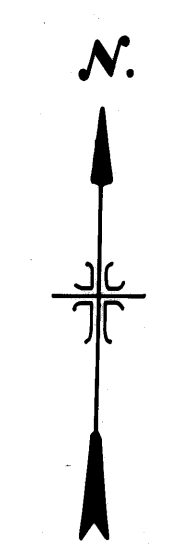


Map Filing # 3538

44037  
 Elk Ridge Subdivision  
 1987 DEC 4 AM 10:52  
 MINA B. REID  
 UTAH COUNTY RECORDER  
 MB 2450



Note:  
 AREA IN PARCELS = 10.62 ACRES  
 AREA IN ROAD = 0.89 ACRES  
 9.73 ACRES

**SURVEYOR'S CERTIFICATE**  
 I, DENNIS H. JENSEN, DO HEREBY CERTIFY THAT I AM A REGISTERED LAND SURVEYOR, AND THAT I HOLD CERTIFICATE NO. 44037 AS PRESCRIBED UNDER THE LAWS OF THE STATE OF UTAH. I FURTHER CERTIFY BY AUTHORITY OF THE OWNERS, I HAVE MADE A SURVEY OF THE TRACT OF LAND SHOWN ON THIS PLAT AND DESCRIBED BELOW, AND HAVE SUBDIVIDED SAID TRACT OF LAND INTO LOTS, BLOCKS, STREETS, AND EASEMENTS AND THE SAME HAS BEEN CORRECTLY SURVEYED AND STAKED ON THE GROUND AS SHOWN ON THIS PLAT AND THAT THIS PLAT IS TRUE AND CORRECT.

**BOUNDARY DESCRIPTION**  
 COMMENCING NORTH 7.81' & WEST 1420.04' FROM THE E. 1/4 CORNER SECTION 22 T.9 S. R.2 E.

COURSE	DISTANCE	REMARKS
N. 89° 51' W.	570.96'	
N. 00° 10' W.	732.00'	
N. 75° 23' 31" E.	153.26'	
N. 74° 02' 41" E.	140.01'	
N. 74° 45' E.	298.07'	
S. 00° 10' 00" E.	889.03'	To P.O.B. Containing 10.62 Acres

**BASIS OF BEARING** = Utah Coordinate Bearing Central Zone  
 DATE: 31 AUG 87  
 SURVEYOR: Dennis H. Jensen  
 (See Seal Below)

**OWNERS' DEDICATION**  
 KNOW ALL MEN BY THESE PRESENTS THAT WE, ALL OF THE UNDERSIGNED OWNERS OF ALL OF THE PROPERTY DESCRIBED IN THE SURVEYOR'S CERTIFICATE HEREON AND SHOWN ON THIS MAP, HAVE CAUSED THE SAME TO BE SUBDIVIDED INTO LOTS, BLOCKS, STREETS AND EASEMENTS AND DO HEREBY DEDICATE THE STREETS AND OTHER PUBLIC AREAS AS INDICATED HEREON FOR PERPETUAL USE OF THE PUBLIC.

IN WITNESS WHEREOF WE HAVE HERETO SET OUR HANDS THIS 15<sup>th</sup> DAY OF September, A.D. 1987.  
 Signatures of owners: Dennis H. Jensen, Francis Haskell, Lars M. Bishop, Kenneth Orton, Ronald S. Cooper, Hal Shuler, James L. Brown, R. Alan Merriam, Ronald S. Cooper, Notary Public: James L. Brown.  
 STATE OF UTAH } S.S.  
 COUNTY OF UTAH }  
 ON THE 15<sup>th</sup> DAY OF September, A.D. 1987, PERSONALLY APPEARED BEFORE ME THE SIGNERS OF THE FOREGOING DEDICATION WHO DULY ACKNOWLEDGE TO ME THAT THEY DID EXECUTE THE SAME.  
 MY COMMISSION EXPIRES Nov 28, 1987  
 NOTARY PUBLIC: James L. Brown  
 (See Seal Below)

**ACCEPTANCE BY LEGISLATIVE BODY**  
 THE City Council of Elk Ridge, COUNTY OF UTAH, APPROVES THIS SUBDIVISION AND HEREBY ACCEPTS THE DEDICATION OF ALL STREETS, EASEMENTS, AND OTHER PARCELS OF LAND INTENDED FOR PUBLIC PURPOSES FOR THE PERPETUAL USE OF THE PUBLIC THIS 15<sup>th</sup> DAY OF October, A.D. 1987.

APPROVED: James L. Brown, ENGINEER (See Seal Below)  
 ATTEST: R. Alan Merriam, CLERK-RECORDER (See Seal Below)

**BOARD OF HEALTH**  
 APPROVED SUBJECT TO THE FOLLOWING CONDITIONS: those existing herein  
 10-5-87  
 CITY-COUNTY HEALTH DEPARTMENT

**PLANNING COMMISSION APPROVAL**  
 APPROVED THIS 15<sup>th</sup> DAY OF September, A.D. 1987, BY THE PLANNING COMMISSION  
 Director Secretary: Hal Shuler  
 Chairman: Clifford R. Handy

PLAT " " " "  
**ALLRED - GASSER**  
 SUBDIVISION  
 UTAH COUNTY, UTAH  
 SCALE: 1" = 60.0' FEET

**DONALD C. COLE**  
 SALEM, UTAH  
 REGISTERED  
 CIVIL ENGINEER - LAND SURVEYOR

SURVEYOR'S SEAL: DENNIS H. JENSEN, NO. 44037, UTAH  
 NOTARY PUBLIC SEAL: JAMES L. BROWN  
 CITY-COUNTY ENGINEER SEAL: DONALD C. COLE  
 CLERK-RECORDER SEAL: R. ALAN MERRIAM

3538-40