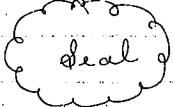


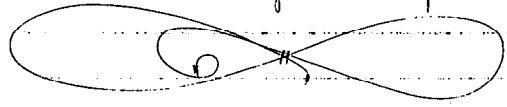
Deed Record 115

State of Utah } ss  
County of Utah } On this 2nd day of October, A. D. 1907,  
personally appeared before me Nils Rasmussen  
and Kersti Rasmussen, the signers of the above  
instrument, who duly acknowledged to me that  
they executed the same.



A. E. Buckler  
Notary Public

My commission expires Sept 30 1911.



County # 46/3 Filed Sept 1 - 1907

(Richard D. Wadley Ellen Wadley (his wife) John E. Wadley (single) Nephie J. Wadley (single) and ~~and~~ Daniel M. Wadley (single) of Utah County Utah, grantors for the sum of One hundred & twenty three (\$123.00) Dollars, paid to grantors by The Telluride Power Company, a Colorado corporation, hereby grant to said company, its successors and assigns, the right to erect, operate and maintain electric power transmission and telephone circuits and appurtenances, attached to. One line of poles or other supports on and over the following tracts of land in Utah County, Utah to-wit:

The East 1/2 of N. W 1/4 Sec 8. The N. E 1/4 of S. W 1/4 Sec 8. The S. E 1/4 of Sec 8. The N. E 1/4 of Sec 17. The N. W 1/4 of Sec 16. The N. E 1/4 of S. W 1/4 Sec 16. The N. W 1/4 of S. E 1/4 Sec 16. All of such portion of S. E 1/4 Sec 16 owned by them T. P. 5. S. R. 2 E. Salt Lake meridian.


Witness the hands of said grantors this Ninth day of October, A. D. 1907.

R. D. Wadley, Ellen Wadley,  
John E. Wadley Nephie J. Wadley,  
Daniel M. Wadley

State of Utah } ss  
County of Utah } On this 9 day of October, A. D. 1907,  
personally appeared before me Richard D. Wadley and  
Ellen Wadley, his wife and John E. Wadley, Nephie J.  
Wadley Daniel M. Wadley the signers of the above


# Deed Record 115

instrument who duly acknowledged to me that they executed the same.



B. A. Cummings  
Notary Public

My Commission expires August 1st 1911.



### Warranty Deed

Jorgen Hansen and Mary Hansen, his wife, Grantors of Provo City, in the County of Utah State of Utah, hereby convey and warrant to Carl E. Grem, Grantee of Provo City, Utah, for the sum of One Hundred and twenty five Dollars, the following described tract of land in Provo Precinct Utah County, State of Utah, to wit:

The East half (1/2) of the following:

Commencing 7.2 links South and 2.12 chains South 89 degrees East of the South West corner of the North half (1/2) of the North East Quarter (1/4) of Section Thirteen (13) in Township seven (7) South of Range Two (2) East Salt Lake Meridian (variation 17 degrees 30 minutes East: running thence South 89 degrees East 1.25 chains, thence South 1 degree West 17.82 chains; thence South 70 degrees West 1.34 chains; thence North 1 degree East 18.30 chains to the point of beginning. Area 2.26 acres.

This conveyance is made subject to the lien of the taxes on said premises for the year 1909, which taxes the Grantee herein assumes and agrees to pay before delinquent.

Witness the hands of said Grantors this third day of March, A.D. 1909.

Signed in the presence of } Jorgen Hansen  
Grant E. Bagley } Mary Hansen  
State of Utah } ss

County of Utah } On this third day of March, 1909, before me the undersigned a Notary Public within and for the County and State aforesaid, personally appeared Jorgen Hansen and Mary Hansen, his wife, of Provo

County # 48 418 attached sheet - 13 - 1909