

WHEN RECORDED MAIL TO:  
GRANTOR  
682 N 700 E  
LEHI, UTAH 84043  
TT File No. 25057

## QUIT CLAIM DEED

**COREY C. FERGUSON AND DAKOTAH C. FERGUSON, HUSBAND AND WIFE AS  
JOINT TENANTS**

grantor(s), of LEHI, County of UTAH, State of UTAH, hereby QUIT-CLAIM to


**COREY CHAMPION FERGUSON, A MARRIED MAN**

grantee(s), of LEHI, County of UTAH, State of UTAH

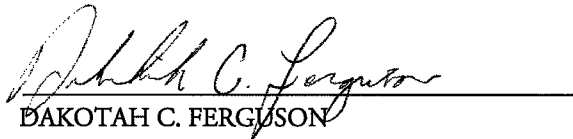
for the sum of TEN AND NO/DOLLARS and other good and valuable consideration, the following tract of land in UTAH  
County State of UT, to-wit

See Attached Exhibit "A"

WITNESS, the hand of said grantors, this July 9, 2024



COREY C. FERGUSON




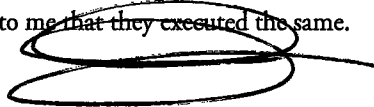
DAKOTAH C. FERGUSON

STATE OF UT

)ss.

County of UTAH

On July 9, 2024 personally appeared before me COREY C. FERGUSON AND DAKOTAH C. FERGUSON, the signers  
of the foregoing instrument, who duly acknowledged to me that they executed the same.



Notary Public

**EXHIBIT "A"**

ENT **46731:2024** PG 2 of 2

File Number: 25057

Commencing South 14 chains and South 88° East 7.26 chains from the Northwest corner of the Southeast 1/4 of Section 9, Township 5 South, Range 1 East, Salt Lake Base and Meridian; thence South 89° East 10 Rods; thence South 2 1/8° East 8 rods; thence North 89° West 10 rods; thence North 2 1/4° West 8 rods to point of beginning.

Tax ID No. 12-050-0010