

**When Recorded Mail This Deed  
And Send Tax Notices To:**

MPBC, LLC  
PO.Box 521973  
Salt Lake City, Utah 84152

Tax Parcel Nos.: 04039002; 040370016; 040020019; 040460022; 040020027; 040020028;  
040360003; 040360004; 040360010; 04370020

---

(Above Space for Recorder's Use Only)

**SPECIAL WARRANTY DEED**

JOHN TILLET FULLER, (f/k/a John David Tillett), ("Grantor"), does hereby CONVEY AND WARRANT against all who claim by, through or under Grantor, but not otherwise, unto MPBC, LLC, a Utah limited liability company, a wholly owned subsidiary ("Grantee"), whose current address is 1458 E. Bryan Ave, Salt Lake City, Utah 84105, the following described real property in Box Elder, State of Utah, to-wit:

**See Exhibit "A" attached hereto and by this reference made a part hereof.**


For purposes of clarification, on December 13, 2019, an Order of Petition was entered pursuant to which Grantor's legal name of John David Tillett was changed to John Tillett Fuller. Such Order is attached hereto as Exhibit B and made a part hereof.

The foregoing conveyance is subject to all matters of record and all matters which may be disclosed by an accurate survey of the Property.

WITNESS, the hand of said Grantor, effective this 22 day of December, 2023.

[Signature page follows]


GRANTOR:

  
 \_\_\_\_\_  
 JOHN TILLET FULLER

STATE OF UTAH )  
 ) : ss.  
 COUNTY OF SALT LAKE )

On this 22 day of December, 2023, before me, the undersigned, personally appeared JOHN TILLET FULLER, (f/k/a John David Tillett).

In witness whereof I have hereunto set my hand and affixed my official seal the day and year in this certificate first above written.



NOTARY PUBLIC  
 Residing at: Salt Lake

My Commission Expires:  
October 9, 2026




EXHIBIT "A"

TO

SPECIAL WARRANTY DEED

**(Legal Description of the Real Property)**

The Property referred to in the foregoing instrument is located in Box Elder County, State of Utah, is attached hereto:

## EXHIBIT 'A'

**Parcel 1:** TRACT CONVEYED TO GLEN E FULLER (BK 247, PG 613). BEGINNING AT THE NE CORNER OF THE NW/4 OF SEC 27, T 10N, R 02W, SLBM. THENCE WEST ALONG THE NORTH SECTION LINE OF SECTIONS 27 AND 28, T 10N, R 02W, TO THE EAST PROPERTY LINE OF THE INTERSTATE FREEWAY; THENCE SOUTHERLY ALONG THE EAST PROPERTY LINE OF SAID FREEWAY TO THE SOUTH LINE OF THE NE/4 OF SEC 28; EAST TO THE NE CORNER OF THE NW/4 OF THE SE/4 OF SEC 28; SOUTH TO THE SW CORNER OF THE SE/4 OF THE SE/4 OF SEC 28; EAST ALONG THE SEC LINE 115.5 FT; S 04°00'00" E 1,700 FT M/L TO THE PROPERTY LINE OF THE INTERSTATE FREEWAY; EASTERLY ALONG THE NORTH PROPERTY LINE OF THE FREEWAY OVERPASS TO ITS EASTERN EXTREMITY; THENCE SOUTHERLY ALONG THE EAST PROPERTY LINE OF THE FREEWAY OVERPASS TO THE SOUTH LINE THEREOF (WHICH IS AT A POINT 1773 FT SOUTH AND 4554.5 FT EAST FROM THE NW CORNER OF SECTION 33, T 10N, R 02W, AND WHICH POINT IS MARKED BY AN INTERSTATE R/W MONUMENT AT THE SE CORNER OF THE EAST WING OF THE INTERSTATE OVERPASS AND DESIGNATED AS STATION 0 PLUS 00); SOUTH 300 FT; WEST 400 FT; SOUTH 300 FT; WEST 224.5 FT TO THE EAST PROPERTY LINE OF THE FREEWAY; SOUTHERLY ALONG SAID EAST PROPERTY LINE OF THE FREEWAY TO THE SOUTH LINE OF SEC 33; N 89°38'00" E ALONG THE SEC LINE TO A POINT 413.3 FT WEST OF THE SE CORNER OF SEC 33; S 54°30'00" E 409.2 FT; EAST 141.2 FT M/L TO THE EAST LINE OF SEC 04, T 09N, R 02W; NORTH ALONG SAID EAST LINE OF SEC 04 TO THE SECTION CORNER; EAST 33 FT; NORTH 1507.6 FT PARALLEL TO THE WEST LINE OF SEC 34; EAST 188.29 FT; NORTH PARALLEL TO THE WEST LINE OF SAID SEC 34, 763.1 FT; N 89°28'00" E 638.11 FT; SOUTH 1617 FT; EAST 364.6 FT M/L TO A POINT LOCATED EAST 1224 FT FROM THE SEC LINE; SOUTH PARALLEL TO THE SECTION LINE A DISTANCE TO 660 FT TO THE NORTH LINE OF TOWNSHIP 09; S 00°05'00" E 3827.2 FT M/L ALONG THE EAST LINE OF THE BRIGHAM CITY AIRPORT PROPERTY TO A POINT (WHICH IS N 46°02'00" W 556.9 FT AND S 88°01'00" W 973.7 FT AND N 01°06'00" W 1050 FT FROM A POINT WHICH IS N 89°40'00" E 2571.3 FT FROM THE SW CORNER OF SEC 03, T 09N, R 02W); S 46°02'00" E 556.9 FT; N 88°01'00" E 973.7 FT; S 01°06'00" E 1050 FT TO THE SOUTH LINE OF SAID SEC 03; EAST TO THE SE CORNER OF THE SW/4 OF SAID SEC 03, T 09N, R 02W; NORTH TO THE NE CORNER OF THE SE/4 OF THE SW/4 OF SEC 03; EAST 840 FT M/L TO THE GOVERNMENT MEANDER LINE OF BOX ELDER LAKE; N 13°00'00" E 5150 FT; N 69°22'00" E 2370 FT M/L TO THE EAST R/W LINE OF THE UNION PACIFIC (OSLRR) RAILROAD; THENCE NORTHWESTERLY ALONG SAID EAST R/W LINE 6500 FT M/L TO THE CENTER-SECTION LINE OF SEC 27, T 10N, R 02W; THENCE WEST ALONG THE CENTER-SECTION LINE TO THE SE CORNER OF THE SW/4 OF THE NE/4 OF SEC 27; NORTH TO THE NE CORNER OF THE SW/4 OF THE NE/4 OF SEC 27; WEST ALONG THE SOUTH (40-ACRE) LINE OF THE NW/4 OF THE NE/4 OF SEC 27 TO THE WEST R/W LINE OF THE UNION PACIFIC (OSLRR) RAILROAD; THENCE NORTHWESTERLY ALONG SAID WEST R/W LINE TO THE NORTH SEC LINE OF SEC 27; WEST ALONG THE SEC LINE TO THE NW CORNER OF THE NE/4 OF SEC 27, BEING THE PLACE OF BEGINNING.

LESS: THAT PART OUTSIDE OF BRIGHAM CITY CORPORATE LIMITS.

LESS: THAT PART DEEDED TO BRIGHAM CITY CORP (BK 516, PG 103). PARCEL #1 - BEING A PART OF THE W/2 OF SEC 34, T 10N, R 02W, SLBM. BEGINNING AT A POINT WHICH IS N 00°32'00" W 1507.60 FT; N 89°28'00" E 208.80 FT FROM THE SW CORNER OF SAID SEC 34. THENCE N 00°32'00" W AND PARALLEL TO THE CENTER LINE OF THE NORTH-SOUTH RUNWAY OF THE BRIGHAM CITY AIRPORT 3172.78 FT; N 89°28'50" E 800.00 FT; S 00°32'00" E AND PARALLEL TO THE CENTER LINE OF THE NORTH-SOUTH RUNWAY OF THE BRIGHAM

CITY AIRPORT 4026.68 FT; S 89°28'00" W 148.39 FT; N 00°32'00" W 1617.00 FT; S 89°28'00" W 638.10 FT; S 00°32'00" E 763.10 FT; S 89°32'00" W 13.51 FT TO THE POINT OF BEGINNING.  
 LESS: [04-046-0022] TRACT CONVEYED TO GLEN E. FULLER (BK 224, PG 379), PART OF THE SE/4 OF SEC 33, T 10N, R 02W, SLBM. BEG AT A POINT LOCATED S 89°38'00" W 413.3 FT ALONG THE SOUTH LINE OF SD SEC 33 FROM THE SE CORNER OF SD SE/4. THENCE N 12°00'00" W 2656.7 FT; S 89°40'00" W 321 FT M/L TO THE EAST LINE OF INTERSTATE 15N; S 05°47'00" E 2613.2 FT ALONG SD EAST LINE TO THE SOUTH LINE OF SD SEC 33; N 89°38'00" E 608.3 FT TO THE POB.

LESS: [04-046-0027] TRACT OF LAND IN FINAL ORDER OF CONDEMNATION NO 14765 (BK 340, PG 595). A PARCEL OF LAND FOR A REST AREA SEWAGE LAGOON ADJOINING A FREEWAY KNOWN AS PROJECT NO 15-8, BEING PART OF AN ENTIRE TRACT OF PROP IN LOT 04, SEC 33, T 10N, R 02W, SLM. BEG ON EASTERLY NO-ACCESS LINE OF SDD FREEWAY OPPOSITE ENGINEER STATION 1917+00, SD POINT OF BEG IS APPROX 1103 FT WEST & 700 FT NORTH FROM SE CORNER OF SD SEC 33. THENCE N 05°57'30" W 500 FT ALONG SD EASTERLY NO-ACCESS LINE; N 84°02'30" E 525.0 FT; S 05°57'30" E 500.0 FT; S 84°02'30" W 525 FT TO POB.

LESS: BEGINNING AT NE CORNER OF SEC 04, T 09N, R 02W, SLM. THENCE S 89°38'00" W ALONG SEC LINE 413.3 FT; S 54°30'00" E 409.2 FT; EAST 141.2 FT M/L TO EAST LINE OF SD SEC 04; NORTH ALONG SD EAST LINE TO POB.

LESS: [04-002-0023] TRACT DEEDED TO BRIGHAM CITY CORP (BNT# 124941), BEG AT THE SE CORNER OF SEC 33. THENCE S 89°57'23" W 41.36 FT; N 00°32'00" W 6679.87 FT; N 89°28'00" E 1300 FT; S 00°32'00" E 10534.50 FT; N 46°34'00" W 45.26; N 00°37'00" W 4476.40 FT; S 89°28'00" W 210.91 FT; N 00°32'00" W 4026.68 FT; S 89°28'00" W 800 FT; S 00°32'00" E 3172.78 FT; S 89°28'00" W 175.8 FT; S 00°32'00" E 1507.60 FT; S 89°44'00" W 32.84 FT TO THE POB.

**Tax Roll No. 04-002-0019**

**Parcel 2:** TRACT DEEDED TO GLEN E FULLER (BK 154, PG 12). PART OF THE S/2 OF THE NE/4 OF SEC 33, T 10N, R 2W, SLBM. BEG AT A POINT ON THE SE CORNER OF THE EAST WING OF THE INTERSTATE FREEWAY OVERPASS AT STATE RD R/W STEEL MARKER SET IN CONCRETE (DESIGNATED AS STATION 0-00). THENCE SOUTH 300 FT; WEST 400 FT; SOUTH 300 FT; WEST TO THE EAST PROPERTY LINE OF THE INTERSTATE FREEWAY; THENCE NORTHERLY AND THEN EASTERLY ALONG SD FREEWAY AND PROPERTY LINE TO BEGINNING.

**Tax Roll No. 04-002-0028**

**Parcel 3:** E/2 OF W/2 OF NW/4 OF SEC 25, T 10N, R 02W, SLM AND THE E/2 OF NW/4 OF SW/4 OF SEC. LESS DEEDED TO CORINNE CITY.

**Tax Roll No. 04-036-0004**

**Parcel 4:** BEGINNING AT A POINT 194.6 FT S ALONG N-S CENTER LINE OF SEC FROM NE CORNER OF SE/4 OF SW/4 OF SEC 26, T 10N, R 02W, SLM. THENCE S 78°45'00" W 2900 FT M/L TO E R/W OF U.P.R.R. S 23°00'00" E ALONG SD E R/W LINE 82 FT M/L TO A POINT 80 FT DISTANT & PARALLEL TO PRECEDING COURSE, N 78°45'00" E 80 FT DISTANT FROM & PARALLEL TO SECOND PRECEDING COURSE 4450 FT M/L TO ST HWY N 23°00'00" W ALONG W LINE OF SD HWY 125 FT M/L TO SE CORNER OF M E GIBBS PROP, S 54°00'00" W 72.7 FT, S 61°30'00" W 75 FT, S 72°00'00" W 58.7 FT, S 78°45'00" W 1393.0 FT TO BEG.

**Tax Roll No. 04-037-0016**

**Parcel 5:** BEGINNING AT THE NE CORNER OF SE/4 OF SE/4 OF SEC 26, T 10N, R 02W, SLM. THENCE WESTERLY 275 FT M/L TO S LINE OF AN EXIST R/W TO A POINT WHICH IS S 18°35'00" E 33 FT & N 67°00'00" E 601 FT FROM A POINT ON E LINE OF ST HWY WHICH IS 974 FT N & 786 FT W OF SE CORNER OF SD SEC, SOUTHWESTERLY ALONG SIDE OF SD R/W 601 FT M/L TO ST HWY, N 18°35'00" W 33 FT TO N LINE OF SD R/W N 67°00'00" E 610 FT, N 18°35'00" W 737 FT, N 56°00'00" E 590 FT M/L TO E LINE OF SD SEC 26, SOUTH 907 FT M/L TO BEG.

**Tax Roll No. 04-037-0020**

**Parcel 6:** BEGINNING ON THE S BOUNDARY OF SEC AT A POINT 3740.03 FT S 89°48'06" E ALONG SEC LINE FROM SW CORNER OF SEC 28, T 10N, R 02W, SLM. THENCE N 5°22'34" W 2650.34 FT ALONG EASTERLY R/W LINE OF INTERSTATE HWY, S 89°57'21" E 462.93 FT ALONG 1/4 SEC LINE, S 00°01'47" W 2639.06 FT ALONG E BOUNDARY OF W/2 OF SE/4 OF SEC 28, N 89°48'06" W 213.25 FT ALONG S BOUNDARY OF SD SEC 28 TO POB.

**Tax Roll No. 04-039-0002**

**Parcel 7:** PART OF THE SE/4 OF SEC 33, T 10N, R 02W, SLBM. BEG AT A POINT LOCATED S 89°38'00" W 413.3 FT ALONG THE SOUTH LINE OF SD SEC 33 FROM THE SE CORNER OF SD SE/4. THENCE N 12°00'00" W 2656.7 FT; S 89°40'00" W 321 FT M/L TO THE EAST LINE OF INTERSTATE 15N; S 05°47'00" E 2613.2 FT ALONG SD EAST LINE TO THE SOUTH LINE OF SD SEC 33; N 89°38'00" E 608.3 FT TO THE POB.

LESS: BEG ON EASTERLY NO-ACCESS LINE OF SD FREEWAY OPPOSITE ENGINEER STATION 1917+00, SD POINT OF BEG IS APPROX 1103 FT WEST & 700 FT NORTH FROM SE CORNER OF SD SEC 33. THENCE N 5°57'30" W 500 FT ALONG SD EASTERLY NO-ACCESS LINE: N 84°02'30" E 525.0 FT, S 05°57'30" E 500 FT; S 84°02'30" W 525.0 FT TO POB.

**Tax Roll No. 04-046-0022**

**Parcel 8:** W/2 OF W/2 OF NW/4 OF SEC 25, T 10N, R 02W, SLM.

**Tax Roll No. 04-036-0003**

**Parcel 9:** W/2 OF NW/4 OF SW/4 OF SEC 25, T 10N, R 02W, SLM.

ALSO: BEGINNING AT THE NW CORNER SW/4 OF SW/4 OF SAID SEC, E ALONG N/L SD 1/4 SEC 500 FT, THENCE SOUTH 320 FT, WEST 500 FT, NORTH 320 FT TO BEG.

**Tax Roll No. 04-036-0010**

**Parcel 10:** BEG AT NE CORNER OF NW/4 OF SEC 27, T 10N, R 02W, SLM. THENCE W ALONG N SEC LINE OF SECS 27 & 28, T 10N, R 02W, TO E PROP LINE OF I.S. FREEWAY, SOUTHERLY ALONG E PROP LINE OF SD FREEWAY TO S LINE OF NE/4 OF SEC 28, E TO NE CORNER OF NW/4 OF SE/4 OF SEC 28, S TO SW CORNER OF SE/4 OF SE/4 OF SEC 28, E ALONG SEC LINE 115.5 FT, S 04°00'00" E 1700 FT M/L TO PROP LINE OF I.S. FREEWAY OVERPASS TO ITS EASTERN EXTREMITY, SOUTHERLY ALONG E PROP LINE OF FREEWAY OVERPASS TO S LINE THEREOF--WHICH IS A POINT 1,773 FT S & 4,554.5 FT E FROM NW CORNER OF SEC 33, T 10N, R 02W, & WHICH PT IS MARKED BY AN I.S. R/W MONUMENT AT SE CORNER OF E WING OF I.S. OVERPASS & DESIGNATED AS STA 0+00, S 300 FT, W 400 FT, S 300 FT, W 224.5 FT TO E PROP LINE OF FREEWAY, SOUTHERLY ALONG SD E PROP LINE OF FREEWAY TO S LINE OF SEC 33, N 89°38'00" E ALONG SEC LINE TO A POINT 413.3 FT W OF SE CORNER OF SEC 33, S 54°30'00" E 409.2 FT, EAST 141.2 FT M/L TO E LINE OF SEC 4, T 09N, R 02W, N ALONG SD E LINE OF SEC 4 TO SEC COR, E 33 FT, NORTH 1507.6 FT PARALLEL TO W LINE

OF SEC 34, E 188.29 FT, N PARALLEL TO W LINE OF SD SEC 34, 653.1 FT, N 89°28'00"E 638.11 FT, SOUTH 1617 FT, EAST 364.6 FT M/L TO A POINT LOCATED E 1224 FT FROM SEC LINE, S PARALLEL TO SEC LINE A DIST TO 660 FT TO N LINE OF T 09N, S 00°05'00"E 3827.2 FT M/L ALONG E LINE OF BRIGHAM CITY AIRPORT PROP TO A POINT WHICH IS 46°02'00"W 556.9 FT & S 88°01'00"W 973.7 FT & N 01°06'00"W 1050 FT FROM A POINT WHICH IS N 89°40'00"E 2571.3 FT FROM SW CORNER OF SEC 03, T 09N, R 02W, S 46°02'00"E 556.9 FT, N 88°01'00"E 973.7 FT, S 01°06'00"E 1050 FT TO S LINE OF SD SEC 03, E TO SE CORNER OF SW/4 OF SD SEC 03, T 09N, R 02W, N TO NE CORNER OF SE/4 OF SW/4 OF SEC 03, E 840 FT M/L TO GOVT MEANDER LINE OF B.E. LAKE, N 13°00'00"E 5150 FT, N 69°22'00"E 2370 FT M/L TO E R/W LINE OF UP OSLRR, NORTHWESTERLY ALONG SD E R/W LINE 6500 FT M/L TO CENTER SEC LINE OF SEC 27, T 10N, R 02W, W ALONG CENTER SEC LINE TO SE CORNER OF SW/4 OF NE/4 OF SEC 27, N TO NE CORNER OF SW/4 OF NE/4 OF SEC 27, W ALONG S 40 AC LINE OF NW/4 OF NE/4 OF SEC 27 TO W R/W LINE OF UP OSLRR, NORTHWESTERLY ALONG SD W R/W LINE TO NE SEC LINE OF SEC 27, W ALONG SEC LINE TO NW CORNER OF NE/4 OF SEC 27, BEING THE PLACE OF BEG.

LESS: [04-002-0019] THAT PORTION WITHIN BRIGHAM CITY LIMITS.

LESS: [04-002-0020 & 03-003-0040] THAT DEEDED TO BRIGHAM CITY CORP. FOR DESC SEE BK 516 PG 103-104, & DOCUMENT #311580

LESS: [04-002-0022] THE FOLLOWING EXCLUDING THAT WITHIN CITY LIMITS --- BEING A STRIP OF LAND ACROSS PART OF THE SW/4 SEC 27, THE SE/4 OF SEC 28 THE NE/4 OF SEC 33, THE NW/4 OF SEC 34, T 10N, R 02W, SLM, BEG AT POINT ON E/L OF UTAH DOT R/W, SD POINT BEING S 89°28'00"W 671.09 FT & N 00°32'00" W 3533.42 FT FROM SE CORNER SEC 33, N 00°13'42"E ALONG SD R/W 25 FT, S 89°46'18" E 76.70 FT TO A CURVE TO THE LEFT HAVING A RAD OF 22.50 FT; ALONG SD CURVE 39.65 FT (LONG CHORD BEARS N39°44'40"E 34.72 FT), N10°44'23"W 64.61 FT TO A CURVE TO RIGHT HAVING A RAD OF 62.50 FT; ALONG SD CURVE 84.65 FT, (LONG CHORD BEARS N28°03'42"E 78.33 FT); N 66°51'46"E 513.68 FT TO POINT 30 FT WESTERLY FROM W/L OF BRIGHAM CITY AIRPORT PROP, ALONG LINE 30 FT FROM & PAR TO PROP/L OF SD AIRPORT PROP FOLLOWING 3 COURSES (1) N 00°32'00"W 2796.55 FT (2) N 89°28'00"E 1360 FT (3) S 00°32'00"E 2149.94 FT TO A CURVE TO THE LEFT HAVING A RAD OF 50 FT, ALONG SD CURVE 98.27 FT (LONG CHORD BEARS S 56°50'07"E 83.20 FT), S 23°08'14"E 30 FT, S 66°51'46" W 119.96 FT TO POINT ON E/L OF SD AIR-PORT PROP, ALG SD AIRPORT PROP/L FOLLOWING 3 COURSES (1) N 00°32'00"W 2239.90 FT TO NE CORNER OF SD PROP (2) S 89°28'00"W 1300 FT TO NW CORNER SD PROP (3) S 00°32'00"E 2781.14 FT, S 66°51'46"W 535.76 FT TO A CURVE TO THE LEFT HAVING A RAD OF 37.50 FT; ALONG SD CURVE 50.79 FT (LONG CHORD BEARS S 28°03'42"W 47 FT), S 10°44'23"E 64.61 FT TO A CURVE TO THE RIGHT HAVING A RAD OF 47.50 FT; ALONG SD CURVE 83.71 FT (LONG CHORD BEARS S 39°44'40"W 73.29 FT, S 89°46'18"E 76.70 FT TO POB.

LESS: [04-002-0024] THE FOLLOWING EXCLUDING THAT WITHIN CITY LIMITS--- BEING POINT OF W/2 SEC 3, T 09N, R 02W & SW/4 SEC 27, SE/4 SEC 28, E/2 SEC 33, W/2 SEC 34 T 10N R 02W SLM, THENCE BEG AT SE CORNER SEC 33 & RUNNING S 89°57'23"W 41.36 FT, N 00°32'00"W 6679.87 FT, N 89°28'00"E 1300 FT, S 00°32'00"E 10534.50 FT, N 46°34'00"W 45.26 FT, N 00°37'00"W 4476.40 FT, S 89°28'00"W 210.91 FT, N 00°32'00"W 4026.68 FT, S 89°28'00"W 800 FT, S 00°32'00"E 3172.78 FT, S 89°28'00"W 175.80 FT, S 00°32'00"E 1507.60 FT, S 89°44'00"W 32.84 FT TO POB.

Tax Roll No. 04-002-0027

EXHIBIT "B"

TO

SPECIAL WARRANTY DEED

**(Order on Petition for Name Change)**



FILED DISTRICT COURT  
Third Judicial District

DEC 13 2019

SALT LAKE COUNTY

By \_\_\_\_\_ Deputy Clerk

THIRD JUDICIAL DISTRICT COURT  
SALT LAKE COUNTY, STATE OF UTAH

In the Matter of the Name Change of: : Order on Petition for Name Change

John David Tillett

Case No. 193902594  
Judge Mark S. Kouris

- (1) Petitioner appeared in court on 13 December 2019.
- (2) Petitioner was born on 24 October 1984.
- (3) The name on the Petitioner's birth certificate was:

John David Fuller

THE COURT FINDS:

- (4) (a)  All the notices required by law have been given.
- (b)  No objections to the proposed name change were made
- (c)  Objections to the proposed name change were made by:

(d)  Petitioner is not on the Sex Offender Registry.

(e)  Other findings (if any):

THE COURT CONCLUDES:

- (5) (a) The requirements of Utah Code Section 42-1-1 through 42-1-3 have been met and Utah Code Section 77-41-105(9) does not prohibit this order.
- (b) It appears to the satisfaction of the court that the allegations in the petition are true and sufficient and that the petition should be granted.

Having considered the documents filed with the court, the evidence and the arguments, and now being fully informed,

**THE COURT ORDERS:**

(1) The Petition is:

granted

denied

(2)  Petitioner's current legal name of:

John David Tillett



is changed to:

John Tillett Fuller

The Petitioner shall use this new legal name from this date forward.

DATED this 13 December 2019

By the court:



Mark S. Kouris  
District Court Judge

