

AFFIDAVIT OF ADDRESS ASSIGNMENT

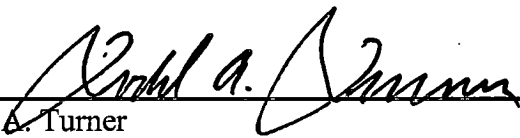
This document is to inform concerned persons of an address for a parcel in the **Lake Point** area. Said parcel being more particularly described as:

THAT NORTH PART OF LOT 1, SEC 26, T1S, R4W, SLB&M, LYING WEST OF HWY 40-50 AND EAST OF GREAT SALT LAKE MEANDER LINE. BALANCE OF 4-66-8 AFTER 4-66-11 FOR 2011 YEAR. 4.353 AC

The following is the official address to be used:

<u>Parcel No.</u>	<u>Lot No.</u>	<u>Address</u>	<u>GPS Coordinates</u>
04-066-0-0012	N/A	9315 N Clinton Landing Rd Lake Point, Utah 84074	Lat: 40.698514 Long: -112.258287


In witness whereof, I swear that the above address is correct and causes the same to be duly executed this 30th day of November, 2018.




Todd A. Turner
Tooele County GIS/Addressing Administrator

STATE OF UTAH)
 :SS
COUNTY OF TOOELE)

On this 30th day of November, 2018, personally appeared before me **Todd A. Turner**, signer of the foregoing instrument who duly acknowledged to me that he executed the same.





Mark B. Nelsen NOTARY PUBLIC