

ORDINANCE NO. 15-345

ORDINANCE ESTABLISHING THE DUCHESNE COUNTY PUBLIC LAND CORNER PRESERVATION FUND

WHEREAS, pursuant to Subsection 17-23-19(1), Utah Code Annotated (1953, as amended), "[t]he county legislative body may establish a fund known as the Public Land Corner Preservation Fund. Moneys generated for the fund shall be used only to pay expenses incurred and authorized by the county surveyor in the establishment, reestablishment, and maintenance of corners of government surveys pursuant to the powers and duties provided under Title 17, Chapter 23, and Title 57, Chapter 10"; and


WHEREAS, pursuant to Subsection 17-23-19(2), Utah Code Annotated (1953, as amended), "[t]he county legislative body may by ordinance establish a fee schedule for filing maps in the county surveyor's office of surveys filed under Section 17-23-17, subdivisions, road dedication plats, and other property plats".

NOW, THEREFORE, BE IT ORDAINED BY THE COUNTY LEGISLATIVE BODY OF DUCHESNE COUNTY, UTAH, THAT:


1. There is hereby created a Public Land Corner Preservation Fund account. All monies collected pursuant to this ordinance shall be deposited with the county treasurer and credited to the Public Land Preservation Fund.
2. There is hereby imposed a fee of \$10.00 for filing maps in the county surveyor's office filed under Section 17-23-17, subdivisions, road dedication plats, and other property plats. All moneys collected under this subsection shall be deposited with the county treasurer and credited to the Public Land Preservation Fund.

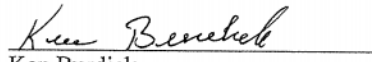
Dated this 26th Day of October, 2015.


Attest:


JoAnn Evans
County Clerk/Auditor

DUCHESNE COUNTY


Ronald Winterton
Chairman, Board of Duchesne
County Commissioners


Ken Burdick
Member


Gregory Todd
Member