

When Recorded Mail to:  
Leo S. Bringhurst  
540 West 11400 South  
Draper, Utah 84020

File #92002989

1100

5297509  
22 JULY 92 03:47 PM  
KATIE L. DIXON  
RECORDER, SALT LAKE COUNTY, UTAH  
SUTHERLAND TITLE  
REC BY: DIANE KILPACK, DEPUTY

July 13, 1992

5297509

To Whom It May Concern:

The right-of-way lane accessing the home of Leo & Linda Bringhurst located at 540 W. 11400 So., is maintained all year by the four home owners living on the lane. The following signatures are the four (4) home owners living on the lane and by signing this letter, are agreeing that they, in fact do, help to maintain the afore mentioned lane. See Exhibit "A" attached hereto and by reference made a part hereof.

Bill Lundquist  
William Lundquist

James Franc  
James Franc

Jack Holmstrom  
Jack Holmstrom

Leo S. Bringhurst  
Leo S. Bringhurst


STATE OF UTAH )  
: ss. Linda Sue Bringhurst  
County of Salt Lake )

On the 13th day of July, 1992, personally appeared before me WILLIAM LUNDQUIST, JAMES FRANC and JACK HOLMSTROM, the signers of the foregoing instrument, who duly acknowledged to me that they executed the same.

Linda Sue Bringhurst  
Notary Public  
Residing in Draper, Utah

My Commission Expires:


SEE OVER FOR ADDITIONAL ACKNOWLEDGEMENT



2989

BK6489PG1774

STATE OF UTAH )  
 )  
 ) :ss.  
 )  
County of Salt Lake )




On the 22nd day of July, 1992, personally appeared before me LEO S. BRINGHURST and LINDA BRINGHURST, the signers of the foregoing instrument, who duly acknowledged to me that they executed the same.

A handwritten signature in cursive script, appearing to read 'Leo S. Bringhurst', written over a horizontal line.

Notary Public  
Residing in SLC, Utah

My Commission Expires: 10-23-93



BK 6489 Pg. 1775

EXHIBIT "A"

A 1.0 rod right of way, the center line of which is described as follows:

BEGINNING at a point 0.5 rods West of the aforementioned Northeast corner, and running thence South 31.24 feet; thence South  $24^{\circ} 07' 30''$  West 506.61 feet; thence South  $2^{\circ} 07'$  West 232.42 feet; thence South  $12^{\circ} 59'$  West 60.20 feet; thence South  $41^{\circ} 48'$  West 99.48 feet; thence South  $6^{\circ} 18'$  West 142.00 feet.