

DECLARATION
OF COVENANTS, CONDITIONS AND RESTRICTIONS FOR
THE GRANARY SUBDIVISIONS
WHICH ARE PHASES OF THE HARVEST HILLS MASTER PLANNED COMMUNITY
A MASTER PLANNED DEVELOPMENT
CITY OF SARATOGA SPRINGS, UTAH

THIS DECLARATION OF COVENANTS, CONDITIONS AND RESTRICTIONS is made and executed effective as of April 13, 2007 by the undersigned homeowners ("Declarants" or "Declarant").

RECITALS:

A. Declarant is the owner of the property located in the City of Saratoga Springs, Utah County, Utah more particularly described in Exhibit A attached hereto and made a part hereof (the "Property").

B. Omitted

C. Declarants' property (the "Project") is part of the Master Planned Development known as Harvest Hills Master Planned Community or Harvest Hills Planned Residential Community or Harvest Hills Planned Unit Development ("Harvest Hills ") covered by a Master Development Plan and Master Development Plan Agreement (collectively the "Master Plan ") approved by the City of Saratoga Springs, Utah (the "City "). Harvest Hills includes or will include several residential subdivisions and condominium developments and also includes open space and common areas and improvements for the benefit of all of the residential developments including the Project. The Master Declaration of Covenants, Conditions and Restrictions for Harvest Hills (hereinafter called the Master Declaration") have been recorded against Declarants' property and Declarants indent that their Project will continue to be subject to and benefited by the Master Declaration and shall be a "Phase of Development" as defined in the Master Declaration.

D. Declarant deems it desirable for the efficient preservation of the values and amenities of the Project to create a nonprofit corporation to which ownership of any common areas and amenities not owned and controlled by the Master Association shall be conveyed and to which shall be assigned and delegated the powers of enforcing the covenants, conditions and restrictions contained in this Declaration and of assessing and collecting the assessments and charges herein provided and to otherwise perform the responsibilities and duties of a "Sub-Association", as defined in the Master Declaration and as provided in the Master Declaration.

NOW THEREFORE, Declarant hereby declares that the Property is held and shall be held, conveyed, sold, hypothecated, encumbered, leased, used, occupied and improved subject to the following limitations, restrictions, covenants, conditions and easements, all of which are declared to be for the furtherance of the plan of development of the Project and for the purpose of uniformly enhancing and protecting the value, attractiveness and desirability of the Property and the Project. The limitations, restrictions, covenants, conditions and easements set forth herein shall run with the Property and shall be binding on all parties having or acquiring any right, title or interest in the Property, or any part thereof, and shall inure to the benefit of each such party and their successors and assigns and shall be binding on and inure to the benefit of the Declarant and its successors and assigns.

I. DEFINITIONS

1.1. Definitions. Unless the context clearly indicates otherwise, the following terms shall have the following meanings when used in this Declaration:

"Association" shall mean the Granary Home Owners Association, a nonprofit corporation formed or to be formed under the laws of the State of Utah to have the responsibility and to fulfill the purposes set out in this Declaration, its successors and assigns;

"Architectural Committee" shall mean the committee that may be created pursuant to Article X of this Declaration, or the Board to the extent that it functions as the Architectural Committee as provided in said Article X;

"Articles" shall mean the Articles of Incorporation of the Association filed or to be filed in the Utah Division of Corporations and Uniform Commercial Code, as such Articles may be amended from time to time.

"Board" shall mean and refer to the Board of Directors of the Association as duly elected in accordance with the Articles and Bylaws.

"Bylaws" shall mean the Bylaws of the Association as such Bylaws may be amended from time to time.

"Common Area" shall mean the property (including improvements thereon) shown on the subdivision plat for the Project as Common Area that is not Master Association Property, which property, if any, shall be owned by the Association for the common use and benefit of the Members, and all other property owned by the Association for the common use and benefit of the Members.

"Declarant" shall mean all residential lot owners who subject their respective lots to these CC&Rs by signing and recording the same but not including the owner of the church site located in Plat JJ.

"Declaration" shall mean this instrument as it may be amended from time to time as herein provided.

"Lot" shall mean any residential lot as shown on the recorded subdivision plat for the Project but not including the church site that is located within Plat JJ.

"Master Association" shall mean the Harvest Hills Master Home Owners Association that has been or will be incorporated as referred to in Recital C to this Declaration.

"Master Association Documents" shall mean the Master Declaration, the Master Association's Articles and Bylaws and all rules and regulations adopted by the Master Association under the Master Declaration, including, by way of example and not limitation, the Supplemental Design Guidelines and the rules and regulations relating to the use of the Master Association Property.

"Master Association Limited Use Property" shall mean any property (including improvements thereon) for the common use and benefit of the Members resulting from the Declarant and/or the Association entering into an agreement or arrangement for common areas and facilities or amenities to be owned and/or managed by the Master Association for the benefit and use of the Members and the members of other Sub-Associations but not for the use and benefit of all members of the Master Association.

"Master Association Property" shall mean the property (including improvements thereon) owned and/or managed by the Master Association for the common use and benefit of all Members of the Master Association.

"Master Declaration" shall mean the Master Declaration of Covenants Conditions and Restrictions for Harvest Hills referred to in Recital C to this Declaration.

"Member" shall mean and refer to every person or entity holding a membership in the Association as provided herein. Each Member of the Association shall also be a Member of the Master Association.

"Mortgage" shall mean any deed of trust, mortgage or other security instrument by which a Lot or any part thereof is encumbered.

"Mortgagee" shall mean any beneficiary, holder or mortgagee under a Mortgage or any successor in interest of such beneficiary, holder or mortgagee.

"Owner" shall mean and refer to the record owner, whether one or more persons or entities, including Declarant, of a fee simple record title to any Lot, including contract sellers but excluding those having such interest

merely as security for the performance of an obligation and shall not include any Mortgagee unless and until such party has acquired title pursuant to foreclosure or any arrangement of proceeding in lieu thereof.

"Project" shall mean the development of the Property as a residential subdivision development as described in Section 2.2 of this Declaration. The church site is expressly excluded from this definition and is not subject to this Declaration.

"Property" shall mean the real property described in Exhibit A to this Declaration and such additions thereto as hereafter may be made subject to this Declaration as provided herein.

"Subdivision Plat" shall mean the subdivision plat covering the Property described in Exhibit A to this Declaration unless and until additional property is annexed to the Project, in which event, Subdivision Plat shall mean the subdivision plat for the Exhibit A property and the subdivision plat or plats for the annexed property. Subdivision Plat shall not mean any plat, whether or not approved by the City, that includes additional phases or property that have not been annexed as herein provided.

1.2. Definitions in Master Declaration. Unless the context clearly indicates otherwise, any terms defined in the Master Declaration when used in this Declaration shall have the meanings so defined in the Master Declaration.

II. DESCRIPTION OF PROPERTY AND PROJECT

2.1. Description of Property. The property covered by this Declaration is the property located in the City of Saratoga Springs, Utah County, Utah more particularly described in Exhibit "A" to this Declaration. This Declaration does not cover the church site in Plat JJ.

ALL OF THE FOREGOING IS SUBJECT TO: All liens for current and future taxes, assessments and charges imposed or levied by governmental or quasi-governmental authorities; all patent reservations and exclusions; all mineral reservations and exclusions; all mineral reservations of record and rights incident thereto; all instruments of record which affect the above-described tract or any portion thereof, including without limitation, any mortgage or deed of trust; all visible easements and rights-of-way; and all easements and rights of way of record.

2.2. Description of Project. Declarant will develop the Property as a residential subdivision to be known as the Harvest Hills Subdivision Plats GG, HH, and JJ with individually owned Lots and with a single Residence located on each Lot. The Project will have permanent open spaces and other common areas and facilities for the benefit of all Owners of the individual Lots and/or for the benefit of all Members of the Master Association, as designated in the Subdivision Plat.

2.3. Declarant's Obligation. Declarant hereby covenants in favor of each Owner that all Buildings and Improvements erected by it and all improvements of the Common Areas accomplished by it on the Project shall be architecturally compatible with respect to one another, and that on or before three years from the date on which this Declaration is filed for record in the office of the County Recorder of Utah County, Utah, there shall be substantially completed and usable all of the Common Area, and all amenities and improvements thereon, all approximately at the locations shown on the Subdivision Plat. All Common Area and all amenities and improvements thereon shown on the Subdivision Plat for subsequent phases on additional property annexed to the Project shall be substantially completed and usable within three years from the date the amended Declaration annexing the additional property is filed of record in the office of the County Recorder of Utah County, Utah.

III. PROPERTY RIGHTS IN THE COMMON AREA

3.1. Members' Easements of Enjoyment of Master Association Property. The only common area currently provided for in the Subdivision is designated as Master Association Property and shall be improved, dedicated and convey to the Master Association by Declarant as provided in the Master Plan and the Master Declaration. Every Member shall have a right and easement of enjoyment in and to the Master Association Property as a Member of the Master Association as

provided Section 5.3. of this Declaration. Such easement shall be appurtenant to and shall pass with the title to every Lot.

3.2. Members' Easements of Enjoyment of Common Area. In the event Common Area is added to the Subdivision by Annexation that is for the benefit of only members of the Association and shall be improved, dedicated and convey to the Association by Declarant as provided in this Declaration. Every Member shall have a right and easement of enjoyment in and to the Common Area as a Member of the Association as provided in this Declaration and such easement shall be appurtenant to and shall pass with the title to every assessed Lot, subject to the following provisions:

(a) The right of the Association to establish uniform rules and regulations pertaining to the use of the Common Area including the recreational facilities and other facilities and improvements located thereon.

(b) The right of the Association, in accordance with the Articles and Bylaws, to borrow money for the purpose of improving the Common Area and the facilities and improvements located thereon and to aid thereof, to mortgage said property, provided that the rights of any Mortgagee shall be subordinate to the rights of the Members.

(c) The right of the Association to dedicate or transfer all or any part of the Common Area to any public agency, authority or utility for such purposes and subject to such conditions as may be agreed to by the Members. No such dedication or transfer shall be effective unless approved by a written instrument approving such dedication or transfer signed by two thirds of all Class A Members or by the vote of two-thirds of the voting power of the Association voted at a meeting of the Association called for such purpose. However, the Declarant reserves the right to grant easements over any part of the Common Area or any other designated utility easement areas for utility purposes.

(d) The right of Declarant (and its sales agents and representatives) to the nonexclusive use of the Common Area and the facilities thereof, for display and exhibit purposes in connection with the sale of any real property, which right Declarant hereby reserves. No such use by Declarant or its sales agents or representatives shall otherwise restrict the Members in their use and enjoyment of the Common Area or facilities thereof.

3.3. Delegation of Use. Any Member may delegate, in accordance with the Bylaws, his right of enjoyment to the Master Association Property and Common Area, if any, and facilities to the members of his family, his tenants or contract purchasers who reside at the Project.

3.4. Waiver of Use. No Member may exempt himself from personal liability for assessments duly levied by the Association or Master Association, nor release the Lot owned by him from the liens and charges hereof, by waiver of the use and enjoyment of the master Association Property and Common Area and the facilities thereon or by abandonment of his Lot other than by sale thereof.

IV. MEMBERSHIP

4.1. Membership in Association. Every person or entity who is a record owner of a fee or undivided fee interest in any residential Lot which is subject by this Declaration to assessment by the Association, shall be a member of the Association. The terms and provisions set forth in this Declaration, which are binding upon all Owners of all Lots and all Members of the Association, are not exclusive, as the Member shall, in addition, be subject to the terms and provisions of the Articles and the Bylaws. The foregoing is not intended to include persons or entities who hold an interest merely as security for the performance of an obligation. No Owner shall have more than one membership for each Lot owned. Membership shall be appurtenant to and may not be separated from the ownership of any Lot which is subject to assessment by the Association. Ownership of such Lot shall be the sole qualification for Membership.

4.2. Delegation of Membership. A Member who has sold his Lot to a contract purchaser under an agreement to purchase shall be entitled to delegate to such contract purchaser his membership rights in the Association. Such delegation shall be in writing and shall be delivered to the Board before such contract purchaser may vote. However, the Contract seller shall remain liable for all charges and assessments attributable to his Lot until fee title to the Lot sold is transferred.

4.3. Transfer. The membership held by any Owner of a Lot shall not be transferred, pledged or alienated in any way, except upon the sale or encumbrance of such Lot, and then only to the purchaser or Mortgagee of such Lot. Any attempt to make a prohibited transfer is void, and will not be reflected upon the books and records of the Association. In the event the Owner of any Lot should fail or refuse to transfer the membership registered in his name to the purchaser of such Lot, the Association shall have the right to transfer the membership upon the books of the Association.

4.4. Voting Rights in Association. The Association shall have one class of voting membership:

(a) Class A. Class A Members shall be all Owners (Declarants). Class A Members shall be entitled to one vote for each Lot owned. All voting rights shall be subject to the restrictions and limitations provided herein and in the Articles and Bylaws.

4.5. Multiple Ownership of Lots. When more than one person holds fee interest in any Lot, all such persons shall be Members. The vote for such lot shall be exercised as they among themselves determine, but in no event shall more than one vote be cast with respect to any Lot. A vote cast at any Association meeting by any of such owners shall be conclusively presumed to be the vote attributable to the Lot concerned unless an objection is immediately made by another owner of the same Lot. In the event an objections is made, the vote involved shall not be counted for any purpose whatsoever other than to determine whether a quorum exists.

V. MASTER ASSOCIATION

5.1. Membership in Master Association. Every person or entity who is a record owner of a fee or undivided fee interest in any Lot which is subject by covenants of record to assessment by the Association, shall also be a member of the Master Association. Such membership shall be subject to the terms and provisions of the Master Declaration and the Master Association Documents. Membership in the Master Association shall be appurtenant to and may not be separated from the ownership of any Lot. Ownership of such Lot shall be the sole qualification for membership in the Master Association. Membership in the Master Association shall be subject to the same provisions and limitations as to delegation and transfer as apply to Membership in the Association.

5.2. Voting Rights in Master Association. The voting rights of Owners in the Master Association shall be controlled and voted by the Association as determined by the Board. The Association shall have one vote in the Master Association for each Lot in the Project.

5.3. Easement of Enjoyment of Master Association Property and Master Association Limited Use Property. Every Member shall have a right and easement of enjoyment in and to any Master Association Property and any Master Association Limited Use Property. Such easement shall be appurtenant to and shall pass with the title to every Lot, subject to the provisions of the Master Declaration and the Master Association Documents.

VI. DUTIES AND POWERS OF THE ASSOCIATION

6.1. Generally. The Association shall have the powers and duties enumerated in the Articles, the Bylaws, this Article VI and elsewhere in this Declaration. In addition, the Association shall have the powers and rights of a nonprofit corporation under the laws of the State of Utah.

6.2. Common Area. The Association shall own, and/or maintain and otherwise manage all of the Common Area, if any, and all facilities, improvements and landscaping thereon, and all other property acquired by the Association. The Association shall accept title to all Common Area conveyed to it. As owner of the Common Area the Association shall:

(a) Pay any real and personal property taxes and other charges assessed against the Common Area.

(b) Have the authority to obtain, for the benefit of the Common Area, all water, gas and electric services and refuse collection.

(c) Grant easements where necessary for utilities and sewer facilities over the Common Area to serve the Common Area and the Lots.

6.3. Insurance. The Association shall maintain such policy or policies of insurance provided for in the Declaration, the Articles and the Bylaws and such other insurance as the Board deems necessary or desirable in furthering the purpose of and protecting the interests of the Association and its Members. Premiums for all insurance carried by the Association are common expenses of the and shall be included in the regular assessments made by the Association.

6.4. Manager - Contractors. The Association shall have the authority to employ a manager or other persons and to contract with the Master Association, independent contractors or managing agents to perform all or any part of the duties and responsibilities of the Association, provided that any contract with a person or firm appointed as a manager or managing agent shall provide for the right of the Association to terminate the same at the first annual meeting of the Members of the Association.

6.5. Contingency Fund. The Association shall have the power to establish and maintain a working capital and contingency fund in an amount to be determined by the Board.

6.6. Rules and Regulations. The Association may adopt reasonable rules not inconsistent with this Declaration, the Articles or the Bylaws relating to the use of any Common Area and all facilities thereon and the conduct of Owners and their contract purchasers, lessees, tenants and guests with respect to the Project and other Owners. Pursuant to those Rules and Regulations, the Association shall have the right to limit the number of guests of an Owner utilizing any Common Area and the right to charge reasonable admission and other fees or the use of any recreational facility situated on any Common Area. A copy of the Rules shall be mailed or otherwise delivered to each Owner and a copy shall be posted in a conspicuous place within the Project.

6.7. Master Association. The Association shall represent the Owners in the Master Association and shall vote the Owners' votes in the Master Association as determined by the Board. The Association may enter into agreements or arrangements with the Master Association and other associations to provided for the management and operation of any Common Areas and facilities or amenities for the benefit and use of the Members and the members of other associations.

6.8. Record of Ownership. The Association shall maintain a roster of Members from the evidence of change of ownership furnished to the Association, which roster shall include the mailing addresses of the Owners. If the Association has been given notice of the necessary information, the Association shall indicate on the roster the name and address of each Mortgagee of a unit. Each notice shall consist of a certified copy of the recorded instrument evidencing the title of the Mortgagee. The Mortgagee shall be stricken from the roster upon receipt by the Association of a request from the Mortgagee or of a certified copy of a recorded release or satisfaction of the Mortgage. Notice of such removal shall be given to the Mortgagee unless the removal is requested by the Mortgagee.

6.9. Enforcement. The Association shall have the power and authority at any time and from time to time and without liability to any Owner for trespass, damage or otherwise, to enter upon any Lot for the purpose of maintaining and repairing such Lot or any improvement thereon if for any reason the Owner fails to maintain and repair such Lot or improvement, or for the purpose of removing any improvement constructed, reconstructed, refinished, altered or maintained upon such Lot in violation of Article X of this Declaration. The Association shall also have the power and authority from time to time in its own name, on its own behalf, or in the name and on behalf of any Owners who consent thereto, to commence and maintain actions and suits to restrain and enjoin any breach or threatened breach of this Declaration, the Articles, the Bylaws or any rules and regulations promulgated by the Board, or to enforce by mandatory injunction or otherwise all of the provisions of this Declaration, the Articles, the Bylaws and such rules and regulations.

VII. RESERVED

ENT 54143:2007 PG 7 of 57

VIII. ASSESSMENTS

8.1. Covenant to Pay Assessments. Each Owner of a Lot, except a Participating Developer, by acceptance of a deed therefor, whether or not it shall be so expressed in such deed, is deemed to covenant and agree to pay to the Association all assessments provided for and assessed pursuant to this Article VIII as provided in this Declaration, the Articles and Bylaws.

8.2. Purpose of Assessments. The assessments levied by the Association shall be used exclusively for the purpose of promoting the recreation, health, safety and welfare of the members of the Association and, in particular, for the improvement and maintenance of the properties, services and facilities devoted to this purpose and related to the use and enjoyment of the Common Area.

8.3. Regular Assessments. The amount and time of payment of regular assessments shall be determined by the Board pursuant to the Articles and Bylaws after giving due consideration to the current maintenance costs and future needs of the Association; provided that regular assessments shall be payable monthly. Written notice of the amount of an assessment, regular or special, shall be sent to every Owner, and the due date for the payment of same shall be set forth in said notice.

8.4. Maximum Regular Assessment. Until the Board determines otherwise, there will be no Regular Assessment for the Association. Except for the initial Regular Assessment (if and when the Board assesses it) the maximum Regular Assessment may not be increased each year by not more than 15 percent above the maximum assessment for the previous year without the affirmative vote of a majority of the Class A members who are voting in person or by proxy at a meeting duly called for that purpose. The Board may fix the annual assessments at an amount not in excess of the maximum.

8.5. Special Assessments. If the Board determines that the estimated total amount of funds necessary to defray the common expenses of the Association for a given fiscal year is or will become inadequate to meet expenses for any reason, including, but not limited to, unanticipated delinquencies, costs of construction, unexpected repairs or replacements of capital improvements on any Common Area, the Board shall determine the approximate amount necessary to defray such expenses, and if the amount is approved by the Board it shall become a Special Assessment. The Board may, in its discretion, provide for the payment in installments of such Special Assessment over the remaining months of the fiscal year or levy the Assessment immediately against each Lot. Special Assessments shall be due on the first day of the month following notice of their levy. Any Special Assessment which singly or in the aggregate with previous Special Assessments for the fiscal year would amount to more than 15 percent of the budgeted gross expenses of the Association for the fiscal year, shall require approval of a majority of Class A members who are voting in person or by proxy, at a meeting duly called for that purpose.

8.6. Master Association Assessments. Each Owner of a Lot, except Participating Developers, by acceptance of a deed therefor, whether or not it shall be so expressed in such deed, is deemed to covenant and agree to pay to the Master Association all Common Assessments, Special Assessments and Limited Use Assessments, if applicable, as provided in the Master Declaration and the Master Association Documents. Such assessments will be determined and assessed by the Master Association and shall be paid directly to the Master Association.

8.7. Uniform Rate of Assessment. Both Regular and Special Assessments shall be fixed at a uniform rate for all Lots not included in exempt property. The Participating Developers shall not be required to pay any assessment for any Lot in which the Participating Developer retains ownership provided that no portion of such Lot has been used or occupied for residential purposes.

8.8. Date of Commencement of Regular Assessments. The Regular Assessments provided for herein shall commence as to all Lots on the first day of the month following the date the first sale of a Lot to an Owner is closed and recorded.

8.9. Default Assessments. Default Assessments may be levied against an Owner (i) as a monetary penalty imposed by the Association as a disciplinary measure for the failure of the Owner to comply with rules and regulations adopted by the Association, the Bylaws or this Declaration, (ii) as a means of reimbursing the Association for costs incurred by the Association for repair of damage to any Common Areas and facilities for which the Owner was responsible, or (iii) as a means of reimbursing the Association for costs incurred by the Association for maintenance or repair work on the Lot of the Owner pursuant to Section 6.9 and/or Section 7.4 hereof. Default Assessments imposed against a Lot and its Owner shall be fully enforceable through the lien provisions of this Declaration.

8.10. Collection of Assessments by the Association and/or the Master Association. Upon the approval of a majority of the voting power of the Association residing in Members voted at a meeting of the Members called for such purpose, the Association may, for the convenience of the Members and with the agreement of the Master Association, pay the Master Association assessments for the Lots in the Project and include such assessments in the regular assessments of the Association. Such an agreement shall not effect Master Association's lien against any Lot or the Master Association's ability to enforce or collect its Assessments as provided hereunder, if they are not remitted to the Master Association in a timely manner. The Association may also enter into an agreement with the Master Association may also enter into to collect Regular and/or Special Assessments of the Sub-Association as agent for of the Association in the same manner as its Master Association assessments and to remit them to the Association on a timely basis. Such an agreement shall not effect the Association's lien against any Lot or the Association's ability to enforce or collect its Assessments as provided hereunder, if they are not remitted to the Association in a timely manner.

8.11. Effect of Non-payment of Assessments; Remedies of Association. Any Assessment installment, whether of a Regular, Special, or Default Assessment, which is not paid within 30 days of its due date shall be delinquent. In the event that any Assessment installment becomes delinquent, the Association, in its sole discretion, may take any or all of the following actions:

8.11.1. Assess a late charge of not less than \$25 per delinquency.

8.11.2. Assess an interest charge from the date of delinquency at the rate of 1½ percent per month on the unpaid balance.

8.11.3. Suspend the Owner's easement and right to use any of the Common Area, if any, during any period of delinquency.

8.11.4. Accelerate all remaining Assessment installments for the year in question so that unpaid Assessments for the remainder of the year shall be due and payable at once.

8.11.5. Bring an action at law against any Owner personally obligated to pay the delinquent installments.

8.11.6. File a Statement of Lien with respect to the Lot, and foreclose on the Lot as set forth in more detail below.

The Association may file a Statement of Lien by recording with the Recorder of Utah County, Utah, a written statement with respect to the Lot, setting forth the name of the Owner, the legal description of the Lot, the name of the Association, and the amount of delinquent Assessments then owing, which Statement shall be duly signed and acknowledged by the president, a vice president or the manager of the Association, and which shall be served upon the Owner of the Lot by mail to the address of the Lot or at such other address as the Association may have in its records for the Owner of the Lot. Thirty (30) days following the mailing of such notice, the Association may proceed to foreclose the Statement of Lien in the same manner as provided for the foreclosure of mortgages under the statutes of the State of Utah. Such lien shall be in favor of the Association and shall be for the benefit of all other Owners. In either a personal or foreclosure action, the Association shall be entitled to recover as part of the action, the interest, costs, and reasonable attorneys' fees

with respect to the action. No Owner may waive or otherwise escape liability for the Assessments provided for herein by non-use of the Common Area, if any, the Master Association Property or the Owner's Lot. The remedies herein provided shall not be exclusive and the Association may enforce any other remedies to collect delinquent Assessments as may be provided by law.

8.12. Assignment of Rents. If an Owner shall, at any time, lease or sublease its Lot and shall default for a period of one month in the payment of Assessments, the Association may, at its option, so long as such default shall continue, demand and receive from any tenant or subtenant of the Owner the rent due or becoming due and the payment of such rent to the Association shall be sufficient payment and discharge of such tenant or subtenant and the Owner to the extent of the amount so paid. Each Owner shall be deemed to have assigned to the Association any such rent in the event of a default by Owner in paying its Assessments.

8.13. Subordination of the Lien. The lien of the Assessments provided for herein shall be subordinate to the lien of any first Mortgage. No sale or transfer shall relieve a Lot from liability for any Assessments or from the lien thereof. However, a sale or transfer of any Lot pursuant to a decree of foreclosure or by a trustee's foreclosure, or any other proceeding or deed in lieu of foreclosure, for the purpose of enforcing a first Mortgage, shall extinguish the lien of such Assessments as to installments which became due prior to such sale or transfer; provided that no such sale or transfer shall relieve the purchaser or transferee of a Lot from liability for, nor relieve the Lot from the lien of, any Assessments which shall come due thereafter.

8.14. Notice of Action. Any first Mortgagee who makes a prior written request to the Master Association in regards to a Lot in which it has an interest as provided in Section 12.4 hereof shall be entitled to timely written notice of any delinquency in payment of Regular, Special, Limited Use, or Default Assessments owed by the Owner of the Lot encumbered by its first Mortgage or of any other default by the Owner under this Declaration or the Articles or Bylaws, which has continued for a period of 60 days or more. In addition, any such first Mortgagee shall be entitled to cure such delinquency and obtain the release of the Lot encumbered by its First Mortgage from any lien imposed or perfected by reason of such delinquency.

8.15. Failure to Assess. The omission or failure of the Board to fix the Assessment amounts or rates or to deliver or mail to each Owner an Assessment Notice shall not be deemed a waiver, modification, or a release of any Owner from the obligation to pay Assessments. In such event, each Owner shall continue to pay Regular Assessments on the same basis as for the last year for which such an Assessment was made until a new Assessment is made at which time any shortfalls in collections may be assessed retroactively by the Association.

8.16. Certificate of Payment. The Association shall, upon demand, furnish to any Owner liable for said assessment, a certificate in writing signed by an officer of the Association, setting forth whether the Regular and Special Assessments on a specified Lot have been paid, the amount of the delinquency, if any, and whether there are any Default Assessments and the amount thereof. A reasonable charge may be made by the Board for the issuance of such certificates. Such certificate shall be conclusive evidence of payment of any assessment therein stated to have been paid.

8.17. Exempt Property. The following property subject to this Declaration shall be exempt from the assessments created herein:

8.17.1 All properties dedicated to and accepted by a local public authority.

8.17.2. The Common Area and Master Association Property.

8.17.3. All Lots owned by a Participating Developer provided that no portion of such Lot has been used or occupied for residential or other purposes.

8.17.4. The Church site in Plat JJ.

IX. USE RESTRICTIONS

9.1. Residential Uses. Each Lot shall be occupied as a permanent single-family residence and shall be restricted to such use. No Lot shall be used for any business, industrial, or commercial purpose; provided, however, that (i) Owners may rent or lease their Lots in accordance with the provisions of this Declaration, and (ii) an Owner may operate a business from his home so long as such business complies with City ordinances and Association rules and regulations which may be established from time to time.

9.2. Restriction on Leasing. No Owner shall lease or rent any Lot with a Residence thereon for transient or hotel purposes, nor shall any owner lease less than the entire Residence. If an Owner leases such Owner's Residence, then the lease shall include or be deemed to include a covenant on the part of the tenant substantially as follows: "Tenant agrees with the landlord and with and for the benefit of Declarant hereunder and all Owners that during the term of this lease, tenant and tenant's family and guests from time to time will use and occupy the premises and all parts of the Project in strict compliance with this Declaration, and all rules and regulations from time to time adopted by the Board as fully as if tenant were an Owner." The lease shall also provide that any failure by the lessee to comply with such terms shall constitute a default under the lease. As used in this section, the term lease shall include a lease, rental arrangement, license, or other arrangement for third-party use of a Lot and Residence.

9.3. Nuisances. No noxious or offensive activity shall be carried on upon any Lot, nor shall anything be done thereon which may be or may become an annoyance or nuisance to any Owner within Project.

9.4. Parking. Unless and until the Board establishes rules and regulations to the contrary (which the Board is hereby authorized to do), the following restrictions and guidelines shall apply to all parking within the Project except for the vehicles of customary, daytime visitors. No vehicle of any kind, including but not limited to, automobiles, trucks, buses, tractors, trailers, camping vehicles, boats, boat trailers, snowmobiles, mobile homes, two, three and four wheeled motor vehicles, or other wheeled vehicles shall be permitted to be parked on any public street within the Project. All automobiles must be parked in the driveways or garages of the Residences or in designated parking areas. No trucks, buses, tractors, trailers, camping vehicles, boats, boat trailers, snowmobiles, mobile homes, two, three or four wheeled motor vehicles, or other wheeled vehicles shall be parked or stored on a Lot, unless completely enclosed in the garage, or parked in a Common Area, except for an area that may be designated by the Association for the parking of such vehicles. No automobile or other vehicle shall be parked on any Lot, unless completely enclosed in a garage, or parked in a Common Area unless it is in running condition, properly licensed and regularly used. Nothing herein contained shall prevent a Participating Developer or its successors or assigns, from parking vehicles on the Project that are used in connection with the construction of any Residence or any improvements or amenities that are a part of the Project, provided such vehicles shall be parked at locations and at times that will not unreasonably interfere with Owners' use of their Lots or the Common Area; if any, or Master Association Property or will not create unreasonable risks to the residents of the Project.

9.5. Animals. No animals, livestock, or poultry of any kind shall be raised, bred or kept on any Lot, except that dogs, cats and other household pets may be kept provided that they are not kept, bred, or maintained for any commercial purposes. No dog, cat or other household pet shall be allowed to travel within the Project except when accompanied by an Owner and on leash or other appropriate restraint. No more than two household pets of any type shall be allowed unless otherwise approved by the Board. Any household pet which shall become annoying or offensive to residences nearby shall be removed upon order of Declarant or the Board.

9.6. Signs. No sign of any kind shall be displayed to the public view on any Lot except one temporary sign of not more than five square feet advertising the Lot or home for sale, a political issue or candidate, or signs used by a Participating Developer to advertise the Lot or Lots during any construction and sales period unless otherwise approved by the Board. All signs shall comply with applicable City of Saratoga Springs ordinances.

9.7. Garbage and Refuse Disposal. No trash, rubbish, garbage or other waste shall be kept except in sanitary containers and shall be kept out of sight of neighboring Owners. Trash shall be removed on a regular basis. No rubbish, trash, papers, junk or debris shall be burned upon any Lot except that trash may be burned inside Residences that are properly equipped with inside incinerator units.

9.8. Maintenance and Repair. All Lots, Residences, Buildings and all Improvements on any Lot shall be kept and maintained by the Owner thereof in a clean, safe, attractive and sightly condition. No Residence, Building, structure (including interiors thereof), or landscaping upon any Lot shall be permitted to fall into disrepair and, subject to the requirements herein as to approval by the Architectural Control Committee, each such Building, structure, or landscaping at all times shall be kept in good condition and as appropriate, adequately painted or otherwise finished by its Owner. Such obligation shall extend, but shall not be limited to, the painting, repair, replacement and care of roofs, gutters, downspouts, and exterior building surfaces. All landscaping, grass, trees and shrubs shall be maintained in a clean, safe, attractive and groomed condition.

9.9. No Hazardous Activities. No activities shall be conducted on any Lot and no improvements shall be constructed on any Lot which are or might be unsafe or hazardous to any person or property. Without limiting the generality of the foregoing, no firearms shall be discharged upon any Lot, and no open fires shall be lighted or permitted on any Lot except in a contained barbecue unit which is attended and in use for cooking purposes. Nothing shall be done or kept on a Lot that would result in an increase in the cost of insurance on the Project, or that would result in the cancellation of insurance on the property, or that would result in the cancellation of insurance with respect to all or any part of the Project, or that would be in violation of any governmental law, ordinance, or regulation.

9.10. Fence Restrictions. All fences must comply with applicable ordinances of the City of Saratoga Springs and must be approved by the ACC and, if the Architectural Committee requires it, by the Architectural Committee prior to construction. Unless the ACC or the Architectural Committee establish rules to the contrary, the following rules shall govern fences within the Project. Fences may be constructed or placed in back and side yards provided that all fences shall meet the requirements herein provided. No fence shall exceed six feet in height. Front yard fences are generally not allowed except with the approval of the ACC and the Architectural Committee. Fences must be constructed of material approved by the Architectural Committee and the ACC. The ACC and the Architectural Committee may refuse to approve any fence, especially including those to be placed on corner Lots that, that the ACC or the Architectural Committee believes will be detrimental to the aesthetics of the Project or will be detrimental to the residents of the Project.

X. ARCHITECTURAL CONTROL

10.1. Architectural Committee. The Board may appoint a three-member Architectural Committee, the function of which shall be to insure that all improvements and landscaping within the property harmonize with existing surroundings and structures. The Committee need not be composed of Owners. If such a Committee is not appointed, the Board itself shall perform the duties required of the Architectural Committee or the Board may elect to have all architectural review of the Project be done solely by the ACC as provided in Section 10.9 hereof.

10.2. Submission to Architectural Committee. No permanent or temporary Residence, Building or Improvement or additions or improvements thereto and no landscape additions and changes shall be constructed or maintained, and no alteration, repainting, or refurbishing of the exterior of any Building or Improvement, nor of any court enclosure, except as herein otherwise mentioned, shall be performed, unless complete plans and specifications therefor have first been submitted to and approved by the Architectural Committee unless the Board has determined to not have a functioning Architectural Committee for the Project. All such plans and specifications shall be consistent with any Architectural Guidelines which may be from time to time adopted by the Board. The Board may also adopt a schedule of fees to be paid with the submittal of plans and specifications. Plans and specifications for the construction and installation of any and all improvements within the Project shall be submitted and approved by the Architectural Committee prior to submittal to any required governmental agency. Notwithstanding the foregoing, Participating Developers shall not be required to obtain ACC approval of their planned Improvements.

10.3. Standard. In deciding whether to approve or disapprove plans and specifications submitted to it, the Architectural Committee shall use its best judgment to insure that all improvements, construction, landscaping and alterations on Lots within the Property conform to and harmonize with existing surroundings and structures and that such proposed improvements enhance the value and aesthetics of the Project.

10.4. Approval Procedure. Any plans and specifications submitted to the Architectural Committee shall be submitted in the form provided by the Committee and in triplicate. The architectural review fee set by the Board shall accompany the submittal of plans and specifications. Upon completion of each review, one set of plans will be retained by the Association, one set will be retained by the reviewing architect (if any) and the remaining set of plans will be returned to the Owner. All plans and specifications shall be approved or disapproved by it in writing within 30 days after submission. In the event the Architectural Committee fails to take any action within such period it shall be deemed to have approved the material submitted.

10.5. Bond/Security Deposit. The Architectural Committee may require that an Owner post a bond, cash security or deposit or other security in a form satisfactory to the Architectural Committee, in an amount or value of not to exceed \$1,000.00, in favor of the Association, as a condition to approving any proposed work or improvement. No person shall commence any work or improvement until any such deposits have been properly posted with the Architectural Committee. The deposit may be used to assure the proper clean-up of dirt and debris and the repair of any damage to the landscaping, streets or other property within the Project caused by Owner or his agents in the construction of improvements.

10.6. Construction. All construction of approved Buildings and Improvements shall be subject to the following requirements:

10.6.1. Once begun, any improvements, construction, landscaping, or alterations approved by the Architectural Committee and/or ACC shall be diligently prosecuted to completion.

10.6.2. Owners and builders shall clean up all trash and debris on the construction site and all trash and debris shall be removed from each construction site at least once a week to a dumping location off-site of the development. Lightweight material, packaging and other items shall be covered or weighted down to prevent wind from blowing such materials off the construction site. Owners and builders are prohibited from dumping, burying or burning trash anywhere on the lot. During the construction period, each construction site shall be kept neat and all materials shall be promptly removed from public or private roads, open spaces and driveways.

10.6.3. Construction crews shall not park on, or otherwise use, other lots or any open space. All construction vehicles and machinery shall be parked only in areas designated by the Architectural Committee and or ACC.

10.7. Liability for Damages. The Architectural Committee shall not be held liable for damages by reason of any action, inaction, approval, or disapproval by it with respect to any request made pursuant to this Article X.

10.8. Exception for Declarant. The foregoing provisions of this Article X shall not apply to any construction of Residences, Buildings or Improvements or landscaping, or the alteration thereof, which is carried out by Declarant on any Lot or on any part of the Master Association Property and Common Areas, if any, and which occurs while Declarant is a Class B Member of the Association.

10.9. Application of Master Declaration Architectural Control Provisions. The architectural control provisions of the Master Declaration shall apply to all Lots in the Project and unless the Master Association shall have delegated to the Architectural Committee the ACC's authority to approve construction or modification of Buildings and Improvements, all such Buildings and Improvement must also be approved by the ACC as provided in the Master Association Documents. The Board may, at its discretion, waive the application of the Architectural Control provisions of this Declaration, in which event, the ACC shall be solely responsible for architectural control in the Project.

XI. INSURANCE

11.1. Requirements for Association Insurance. Unless the Project is covered adequately by the Master Association's insurance, the Association shall obtain and maintain at all times insurance of the type and kind provided herein and insurance for such other risks, of a similar or dissimilar nature, covering the Common Area, if any, and the facilities and

improvements on the Common Area as are or shall hereafter customarily be covered with respect to other properties similar to the Project in construction, design and use. In the absence of adequate coverage under the Master Association's insurance policies, the Association shall obtain insurance with the following provisions or endorsements:

11.1.1. Exclusive authority to adjust losses shall be vested in the Association and/or the Board as insurance trustee or any successor trustee as designate by the Association;

11.1.2. The insurance coverage shall not be brought into contribution with insurance purchased by the individual Owners or their respective Mortgagees;

11.1.3. The insurer waives its right of subrogation as to any and all claims against the Association, each Owner, and/or their respective agents, employees or tenants, and of all defenses based upon co-insurance or upon invalidity arising from the acts of the insured;

11.1.4. The insurance coverage cannot be canceled, invalidated or suspended because of the conduct of any one or more individual Owners or their respective lessees, employees, agents, contractors, and guests;

11.1.5. The insurance coverage cannot be canceled, invalidated or suspended because of the conduct of any officer or employee of the Association or their employees, agents, or contractors, without prior demand in writing that the Association cure the defect;

11.1.6. Such policies shall provide that coverage shall not be prejudiced by (i) any act or neglect of the individual Owners or their respective lessees, employees, agents, contractors or guests; or (ii) by failure of the Association to comply with any warranty or condition with regard to any portion of the premises over which the Association has no control; and

11.1.7. The insurance coverage shall provide that coverage may not be canceled or substantially modified (including cancellation for non-payment of premium) without at least ten days prior written notice to any and all insureds named thereon, including all Mortgagees of the Residences.

11.2. Casualty Insurance. The Association shall obtain and maintain fire and casualty insurance with extended coverage, without deduction for depreciation, in an amount as near as possible to the full replacement value of the improvements and facilities located on the Common Area, if any, and other insurable property and improvements owned by the Association. Such insurance shall be maintained for the benefit of the Association, the Owners, and the Mortgagees, as their interests may appear as named insureds. The casualty insurance carried by the Association shall be reviewed by the Board at least annually to ascertain whether the coverage contained in the policies is sufficient to make any necessary repairs or replacement of the property that may be damaged or destroyed.

11.3. Liability Insurance. The Association shall obtain a policy or policies of insurance insuring the Association, the Owners and their respective lessees, servants, agents or guests against any liability to the public or to the Owners, members of the households of Unit Owners and their respective invitees or tenants, incident to the ownership and/or use of the Property, and including the personal liability exposure to the Owners, incident to the ownership and/or use of the Property, including but not limited to the operation and use of the Common Area, if any, public ways and any other area under the supervision of the Association. Limits of liability under such insurance shall not be less than One Million Dollars for any one person injured in any one occurrence, and shall not be less than One Million Dollars for property damage in each occurrence. The limits in coverage of said liability policy or policies shall be reviewed at least annually by the Board and increased at its discretion. Said policy or policies shall be issued on a comprehensive liability basis and, if possible, shall provide cross-liability endorsements for possible claims of any one or more or group if insured, without prejudice to the right of a named insured under the policies to maintain the action against another named insured.

11.4. Fidelity Bond. There may be obtained a blanket fidelity bond for anyone who handles or is responsible for funds held or administered by the Association. The amount of the bond shall not be less than the greater of (i) the sum of three months assessments on all units plus the associations reserve funds; (ii) the maximum funds that will be in the

Association's hands; or (iii) 150 percent of the estimated annual operating expense of the Association, including reserves. The bond must state that at least ten days written notice will be given to the Association or its insurance trustee to each Mortgagee and Mortgage servicer prior to the cancellation or substantial modification for any reason.

11.5. Officer and Director Insurance. The Association may purchase and maintain insurance on behalf of any member of the Board of Directors, Officer, or member of a committee of the Association (collectively the "Agents") against any liability asserted against or incurred by the Agent in such capacity or arising out of the Agent's status as such, whether or not the Association would have the power to indemnify the Agent against such liability under applicable law.

11.6. Owner's Fire and Extended Coverage Insurance. Each Owner shall obtain and maintain fire, casualty and extended coverage insurance for the full replacement value of its Residence and all other improvements on its Lot. An Owner may insure its personal property.

XII. MORTGAGE PROTECTION

12.1. Purpose. Notwithstanding any and all provisions of this Declaration to the contrary, to induce the Federal Home Loan Mortgage Corporation ("FHLMC"), the Government National Mortgage Association ("GNMA"), the Federal National Mortgage Association ("FNMA"), the Federal Housing Administration ("FHA") and the Veterans Administration ("VA") to participate in the financing of the purchase of Lots within the Project, the provisions of this Article are added thereto. To the extent the following Sections of this Article conflict with any other provisions of this Declaration or the provisions of any Supplemental Declaration, this Article shall control.

12.2. Restrictions on Amendments. No amendment of this Declaration shall operate to defeat or render invalid the rights of a Mortgagee or beneficiary under any first Mortgage upon a Lot made in good faith and for value and recorded prior to the recordation of such amendment, provided that after foreclosure of any such Mortgage, such Lot shall remain subject to this Declaration, as amended.

12.3. Mortgagee Defined. For the purposes of this Article only, a "Mortgagee" shall refer only to FHLMC, GNMA, FNMA, FHA and VA, as described in Section 11.01, above.

12.4. Right to Notice. Each first Mortgagee, upon filing a written request for notification with the Board in accordance with this Section 11.4, shall be given written notice by the Association of any default by the Owner of the Lot encumbered by the Mortgage held by said Mortgagee in the performance of such Owner's obligations under this Declaration and under any Supplemental Declaration applicable to the Lot, the Articles or the By-Laws of the Association (hereafter collectively referred to as "Project Documents"), which default is not cured within thirty (30) days after the Association has notice of such default. The duty to give such Notice shall arise only after said Mortgagee furnishes to the Association written notice of a Mortgage (or Deed of Trust) which shall contain the following:

- 12.4.1. The name and address of said Mortgagee.
- 12.4.2. A legal description of the Lot subject to the lien of the Mortgage by Lot, Block and Subdivision.
- 12.4.3. The name and address of the Owner,
- 12.4.4. The date the lien of the Mortgage was filed of record in Utah County, Utah, and the instrument number thereof;
- 12.4.5. The maturity date of the obligation secured by said Mortgage lien.
- 12.4.6. A copy of a title insurance report evidencing that the Mortgagee is the holder of a first Mortgage or the beneficiary of a first Deed of Trust.
- 12.4.7. The signature of the Mortgagee or authorized agent.

12.5. Exemption From Prior Assessments. Each first Mortgagee which comes into ownership of a Lot by virtue of foreclosure or otherwise shall take title to such Lot free from any claims for unpaid Assessments and charges against the Lot which accrue prior to the time such First Mortgagee comes into ownership, except for claims for a share of such assessments or charges resulting from a reallocation thereof to all Lots, including the mortgaged Lot.

12.6. Changes Requiring Unanimous Approval. Without the prior unanimous approval of all first Mortgagees of Lots within the Subdivision, neither the Association nor the Owners shall:

12.6.1. By act or omissions seek to abandon, partition, subdivide, encumber, sell or transfer the Association Property which are owned, directly or indirectly, by the Association, provided, however, that the granting of easements for public utilities or for other public purposes consistent with the intended use of the Association Property by the Association shall not be deemed a transfer within the meaning of this Section.

12.6.2. Change the ratio of Assessments or method of determining the obligations, Assessments, dues or other charges which may be levied against any Owner or the method of allocating distributions of hazard insurance proceeds or condemnation awards.

12.7. Restrictions on Other Changes. Without the prior written approval of at least seventy-five percent of the Mortgagees holding first Mortgages on Lots within the Project, neither the Association nor the Owners shall:

12.7.1. By act or omission change, waive or abandon any scheme of regulations or enforcement thereof, pertaining to the architectural design of the exterior appearance of Buildings or Improvements on Lots within the Project, the exterior maintenance of said Improvements or the maintenance and upkeep of landscaping within the Project.

12.7.2. Fail to maintain fire and extended coverage insurance on insurable Improvements within the Association Property on a current replacement cost basis in an amount not less than one hundred percent (100%) of the insurable value (based on current replacement cost);

12.7.3. Use hazard insurance proceeds for losses occurring within the Association Property for any purpose other than the repair, replacement or reconstruction thereof.

12.7.4. Abandon or terminate the covenants, conditions, restrictions and easements of this Declaration or any Supplemental Declaration.

12.7.5. Make any material amendment to this Declaration or any Supplemental Declaration or to the Articles or By-Laws of the Association.

12.8. Right to Inspect Books, Etc. First Mortgagees, upon written request, shall have the right to (i) examine the books and records of the Association during normal business hours; (ii) require from the Association the submission of audited annual financing reports and other financial data; (iii) receive written notice of all meetings of Owners; and (iv) designate in writing a representative to attend all such meetings.

12.9. Notification of Damage. Upon the Board receiving notice of any damage to the Association Property or any Lot wherein the cost of repair, replacement or reconstruction exceeds Ten Thousand Dollars (\$10,000.00) or notice of any condemnation or eminent domain proceedings or other similar involuntary acquisition of any portion of the Project, the Board shall give to each first Mortgagee which has filed with the Board a written request for notice as provided in Section 11.4, prompt written notice of said damage or condemnation.

12.10. Right to Pay Charges. Mortgagees may pay taxes or other charges which are in default and which may or have become a charge against any Association Property and may pay any overdue premiums on hazard insurance policies covering said Master Association Property and said Mortgagees making such payments shall be entitled to immediate reimbursement therefor from the Master Association.

12.11. Fidelity Bond Required. The Board shall secure and caused to be maintained in force at all times a fidelity bond for any person or entity handling funds of the Master Association.

12.12. Lessee's Obligations. Any agreement for the leasing or rental of a Lot, including a month-to-month rental agreement, shall provide that the terms of such agreement shall be subject to the provisions of the Project Documents. All such agreements shall be in writing and shall provide that any failure by the lessee to comply with the terms of the Project Documents shall be a default under the leasing or rental agreement.

12.13. Liability for Taxes. All taxes levied and assessed on the Master Association Property must be assessable against those Master Association Property only and the Master Association shall be solely responsible for the payment thereof.

12.14. Waiver of Liability and Subrogation. Any provision in this Declaration which requires Owners to indemnify the Master Association, the Board or other Owners against acts of the indemnitor is subject to the exception that if the liability, damage or injury is covered by any type of insurance and proceeds are actually paid to the insured by reason thereof, the indemnitor is relieved of liability to the extent of insurance proceeds so paid.

12.15. FNMA and GNMA Insurance Requirements. Notwithstanding any other provisions contained in this Declaration, the Association shall continuously maintain in effect such casualty, flood and liability insurance and a fidelity bond meeting the insurance and fidelity bond requirements for planned unit development projects established by FNMA and GNMA, so long as either is a Mortgagee or Owner of a Lot within the Subdivision, except to the extent such coverage is not available or has been waived in writing by FNMA or GNMA.

12.16. Additional Contracts. In addition to the foregoing provisions of this Article, the Board may enter into such contracts and agreements on behalf of the Association as are required in order to satisfy the guidelines of FHLMC, FNMA, GNMA, FHA, VA or any similar entity, so as to allow for the purchase, guaranty or insurance, as the case may be, by such entity of mortgages encumbering Lots within Improvements thereon. Each Owner hereby agrees that it will benefit the Association and each Owner, as a class of potential mortgage borrowers and potential sellers of their Lots if such agencies approve the Subdivision as a qualifying subdivision under applicable policies, rules and regulations as adopted from time-to-time.

12.17. Consent to Release of Information by Mortgagee. Mortgagees are hereby authorized to furnish information to the Board concerning the status of any Mortgage encumbering a Lot and each Owner of a Lot encumbered by such a Mortgage hereby consent thereto.

12.18. Restricted Application. It is expressly provided that the terms, conditions and provisions of this Article shall not be operative or in force and effect unless and until FHLMC, FNMA, GNMA, FHA or VA purchases, grantees or insures a Mortgage on a Lot within the Project and then only to the extent the same are required by said purchaser, guarantor or insurer. In the event the standards and guidelines of FHLMC, FNMA, GNMA, FHA or VA do not require, as a condition of approval of the Project as a qualifying subdivision, the inclusion of one or more of the provisions of this Article, said non-required provisions shall be of no further force or effect.

XIII. MISCELLANEOUS

13.1. Registration of Mailing Address. Each Owner shall register his mailing address with the Association. Any first Mortgagee desiring notices provided in Article 12 shall register with the Master Association as provided in Section 12.4.

13.2. Notice. All notices or requests required hereunder shall be in writing. Notice to any Owner shall be considered delivered and effective upon personal delivery, or three days after posting, when sent by certified mail, return receipt requested, to the address of such Owner on file in the records of the Association at the time of such mailing. Notice to the Board, the Association or to the Architectural Committee shall be considered delivered and effective upon personal delivery, or three days after posting, when sent by certified mail, return receipt requested, to the Association, the Board

or the Architectural Committee, at such address as shall be established by the Association from time to time by notice to the Owners. General notices to all Owners or any classification thereof need not be certified, but may be sent regular first class mail.

13.3. No Waiver. The failure of the Declarant, the Association, the Board or any of their contractors to insist, in one or more instances, upon the strict performance of any of the terms, covenants, conditions, or restrictions of this Declaration or the Bylaws, or to exercise any right or option herein contained, or to serve any notice or to institute any action shall not be construed as a waiver or a relinquishment, for the future, of such term, covenant, condition or restriction; but such term, covenant, condition or restriction shall remain in full force and effect. The receipt and acceptance by the Association or its contractor of the payment of any assessment from an Owner, with knowledge of the breach of any covenant hereof, shall not be deemed a waiver of such breach, and no waiver by the Association or the Board of any provision hereof shall be deemed to have been made unless expressed in writing and signed by the Association.

13.4. Amendment. Subject to the provisions of Section 12.7 of this Declaration any amendment hereto shall require the affirmative vote of two-thirds of the voting power of the Association residing in Members voted at a meeting of the Members called for that purpose. Any amendment authorized pursuant to this Section shall be accomplished through the recordation of an instrument executed by the President or Vice President of the Association. In such instrument the President or Vice President of the Association shall certify that the vote required by this Section for amendment has occurred. Notwithstanding any requirement in this Section 13.4, Declarant reserves the right to amend the Declaration within twelve months from recording the same in the records of the Utah County Recorder's Office, if required by statute, the Federal National Mortgage Association, Federal Housing Authority or Veterans Administration or other governmental agency or lending institution or to correct a technical error, provided that such amendment does not materially affect the rights of Owners.

13.5 Omitted.

13.6. Consent in Lieu of Voting. In any case in which this Declaration requires for authorization or approval of a transaction the assent or affirmative vote of a stated percentage of the votes present or represented at a meeting, such requirement may be fully satisfied by obtaining, with or without a meeting, consents in writing to such transaction from Members entitled to cast at least the stated percentage of all membership votes outstanding in connection with the Class of membership considered. The following additional provisions shall govern any application of this Section 13.6:

13.6.1. All necessary consents must be obtained prior to the expiration of 90 days after the first consent is given by any Member.

13.6.2. The total number of votes required for authorization or approval under this Section 13.6 shall be determined as of the date on which the last consent is signed.

13.6.3. Except as provided in the following sentence, any change in ownership of a Lot which occurs after consent has been obtained from the Owner thereof shall not be considered or taken into account for any purpose. A change in ownership which would otherwise result in an increase in the total number of Class A votes outstanding shall, however, be effective in that regard and shall entitle the new Owner to give or withhold his consent.

13.6.4. Unless the consent of all Members whose memberships are appurtenant to the same Lot are secured, the consent of none of such Members shall be effective.

13.7 Omitted

13.8. Omitted

13.9. Dissolution. Subject to the restrictions set forth in Article XII of this Declaration pertaining to mortgagee protection, the Association may be dissolved by the affirmative assent in writing of two-thirds of the Members of each class membership. Upon dissolution of the Association all of its assets (including the Common Area) may be dedicated or transferred to an appropriate public agency or authority to be used for purposes similar to those provided for in the

Bylaws, the Articles or this Declaration. In the event such dedication or transfer is not made or is not accepted, the Association's assets shall be transferred to a nonprofit corporation, trust, or other entity to be used for such similar purposes, and each Owner shall continue to be obligated to make assessment payments for the maintenance and upkeep of the Common Areas and amenities on a pro rata basis which conforms substantially with the assessment procedure, terms and conditions set forth in Article VII of this Declaration.

13.10. Interpretation. The captions and headings for the Articles and Sections of this Declaration are for convenience only and shall in no way affect the manner in which any provisions hereof is construed. Whenever the context so requires, the singular shall include the plural, the plural shall include the singular, the whole shall include any party thereof, and any gender shall include the other gender. The invalidity or unenforceability of any portion of this Declaration shall not affect the validity or enforceability of the remainder hereof.

13.11. Covenants to Run With Land. This Declaration and all provisions hereof shall constitute covenants to run with the land or equitable servitudes, as the case may be, and shall be binding upon and shall inure to the benefit of the Declarant, and all parties who hereafter acquire any interest in a Lot or in the Common Area shall be subject to the terms of this Declaration and the provisions of any rules, regulations, agreements, instruments, and determination contemplated by this Declaration; and failure to comply with any of the foregoing shall be grounds for an action by the Association or an aggrieved Owner for the recovery of damages, or for injunctive relief, or both. By acquiring any interest in a Lot or in the Common Area, the party acquiring such interest consents to, and agrees to be bound by, each and every provision of this Declaration.

13.12. Effective Date. This Declaration and any amendment hereof shall take effect upon its being filed for record in the office of the County Recorder of Utah County, Utah.

I/We, **Kelli R. Severinsen & Scott L. Severinsen**, do hereby adopt and accept the attached Declaration of Covenants, Conditions, and Restrictions for the Granary sub division, a phase of the Harvest Hills Master Planned community located in the town of Saratoga Springs, Utah. Said Declaration of Covenants Conditions and Restrictions shall be binding upon and run with the land as stated in the Declaration, upon the property that I/We own which is more particularly described as follows:

Address: 2146 North Granary Way

Tax ID#: 41:571:0409

LOT 2409, Plat GG, Harvest Hills PUD SUB.

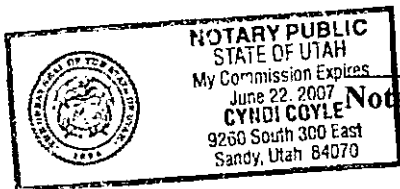
Date: 4 day of April 2007.

Kelli R. Severinsen
Kelli R. Severinsen

Scott L. Severinsen
Scott L. Severinsen

State of Utah)
)ss.
County of Utah)

The foregoing instrument was acknowledged before me by Scott and Kelli
April the 4th day of April, 2007. Severinsen



Cyndi Coyle
Notary Public Exp 6-22-07

I/We, **Jordan A. Nielsen & Arianne Nielsen**, do hereby adopt and accept the attached Declaration of Covenants, Conditions, and Restrictions for the Granary sub division, a phase of the Harvest Hills Master Planned community located in the town of Saratoga Springs, Utah. Said Declaration of Covenants Conditions and Restrictions shall be binding upon and run with the land as stated in the Declaration, upon the property that I/We own which is more particularly described as follows:

Address: 298 West Winter Wheat Way

Tax ID#: 41:612:0033

LOT 2533, Plat JJ, Harvest Hills PUD SUB.

Date: 30 day of MARCH 2007.


Jordan A. Nielsen
Jordan A. Nielsen

Arianne Nielsen
Arianne Nielsen

State of Utah)
)ss.
County of Utah)

The foregoing instrument was acknowledged before me by JORDAN AND
ARIANNE NIELSEN the 30 day of MARCH, 2007.

[Signature]
Notary Public



I/We, **Chad Francis & Angie Francis**, do hereby adopt and accept the attached Declaration of Covenants, Conditions, and Restrictions for the Granary sub division, a phase of the Harvest Hills Master Planned community located in the town of Saratoga Springs, Utah. Said Declaration of Covenants Conditions and Restrictions shall be binding upon and run with the land as stated in the Declaration, upon the property that I/We own which is more particularly described as follows:

Address: 374 West Sweet Corn Drive

Tax ID#: 41:571:0421

LOT 2421, Plat GG, Harvest Hills PUD SUB.

Date: 30 day of March 2007.


Chad Francis
Chad Francis

Angie Francis
Angie Francis

State of Utah)
)ss.
County of Utah)

The foregoing instrument was acknowledged before me by Chad + Angie Francis the 30 day of March, 2007.

Leslie August
Notary Public



I/We, **Chad Francis & Angie Francis**, do hereby adopt and accept the attached Declaration of Covenants, Conditions, and Restrictions for the Granary sub division, a phase of the Harvest Hills Master Planned community located in the town of Saratoga Springs, Utah. Said Declaration of Covenants Conditions and Restrictions shall be binding upon and run with the land as stated in the Declaration, upon the property that I/We own which is more particularly described as follows:

Address: 2229 North Granary Way

Tax ID#: 41:579:0017

LOT 2617, Plat HH, Harvest Hills PUD SUB.

Date: 30 day of March 2007.

Chad Francis

Chad Francis

Angie Francis


Angie Francis

State of Utah)
)ss.
County of Utah)

The foregoing instrument was acknowledged before me by Chad & Angie Francis the 30 day of March, 2007.

Leslie August

Notary Public



I/We, **Bret W Thomas & Heidi B Thomas**, do hereby adopt and accept the attached Declaration of Covenants, Conditions, and Restrictions for the Granary sub division, a phase of the Harvest Hills Master Planned community located in the town of Saratoga Springs, Utah. Said Declaration of Covenants Conditions and Restrictions shall be binding upon and run with the land as stated in the Declaration, upon the property that I/We own which is more particularly described as follows:

Address: 2128 North Millet Place

Tax ID#: 41:571:0428

LOT 2428, Plat GG, Harvest Hills PUD SUB.

Date: 19th day of March 2007.


Bret W Thomas
Bret W Thomas

Heidi B Thomas
Heidi B Thomas

State of Utah)
)ss.
County of Utah)

The foregoing instrument was acknowledged before me by Bret W. Thomas & Heidi B. Thomas the 19 day of March, 2007.

Janiel Smith
Notary Public



I/We, Michael Bushman & Sherian Bushman, do hereby adopt and accept the attached Declaration of Covenants, Conditions, and Restrictions for the Granary sub division, a phase of the Harvest Hills Master Planned community located in the town of Saratoga Springs, Utah. Said Declaration of Covenants Conditions and Restrictions shall be binding upon and run with the land as stated in the Declaration, upon the property that I/We own which is more particularly described as follows:

Address: 307 West Sweet Corn Drive

Tax ID#: 41:612:0002

LOT 2502, Plat JJ, Harvest Hills PUD SUB.

Date: 15th day of March 2007.


Michael Bushman
Michael Bushman

Sherian Bushman
Sherian Bushman

State of Utah)
)ss.
County of Utah)

The foregoing instrument was acknowledged before me by Michael & Sherian Bushman the 15th day of March, 2007.

Julie Rogers
Notary Public



I/We, **Robert J Jensen & Ann Jensen**, do hereby adopt and accept the attached Declaration of Covenants, Conditions, and Restrictions for the Granary sub division, a phase of the Harvest Hills Master Planned community located in the town of Saratoga Springs, Utah. Said Declaration of Covenants Conditions and Restrictions shall be binding upon and run with the land as stated in the Declaration, upon the property that I/We own which is more particularly described as follows:

Address: 2148 North Millet Place

Tax ID#: 41:571:0426

LOT 2426, Plat GG, Harvest Hills PUD SUB.

Date: 15th day of March 2007.


[Signature]
Robert J Jensen

[Signature]
Ann Jensen

State of Utah)
)ss.
County of Utah)

The foregoing instrument was acknowledged before me by Robert Jensen
Ann Jensen the 15 day of March, 2007.

[Signature]
Notary Public



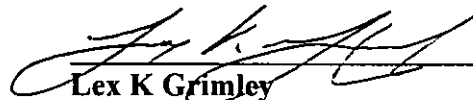
I/We, **Lex K Grimley & Jilynn Grimley**, do hereby adopt and accept the attached Declaration of Covenants, Conditions, and Restrictions for the Granary sub division, a phase of the Harvest Hills Master Planned community located in the town of Saratoga Springs, Utah. Said Declaration of Covenants Conditions and Restrictions shall be binding upon and run with the land as stated in the Declaration, upon the property that I/We own which is more particularly described as follows:

Address: 2097 North Sweet Corn Drive

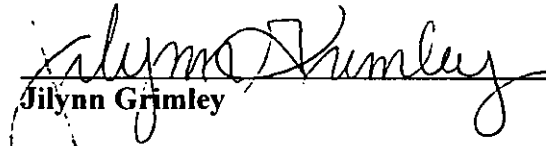
Tax ID#: 41:571:0438

LOT 2438, Plat GG, Harvest Hills PUD SUB.

Date: 28 day of February 2007.




Lex K Grimley 160925766




Jilynn Grimley

State of Utah)
)ss.
County of Utah)

The foregoing instrument was acknowledged before me by Lex Grimley
and Jilynn Grimley the 28 day of February, 2007.



Notary Public




I/We, **Jamie W. Norman**, do hereby adopt and accept the attached Declaration of Covenants, Conditions, and Restrictions for the Granary sub division, a phase of the Harvest Hills Master Planned community located in the town of Saratoga Springs, Utah. Said Declaration of Covenants Conditions and Restrictions shall be binding upon and run with the land as stated in the Declaration, upon the property that I/We own which is more particularly described as follows:

Address: 2193 North Barley Way

Tax ID#: 41:612:0012

LOT 2512, Plat JJ, Harvest Hills PUD SUB.

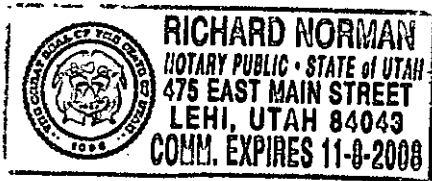
Date: 1 day of MARCH 2007.



Jamie W. Norman

State of Utah)
)ss.
County of Utah)

The foregoing instrument was acknowledged before me by Jamie W. Norman
the 1 day of March, 2007.





Notary Public


I/We, **Jonathan E. Marshall & Maelynn Marshall**, do hereby adopt and accept the attached Declaration of Covenants, Conditions, and Restrictions for the Granary sub division, a phase of the Harvest Hills Master Planned community located in the town of Saratoga Springs, Utah. Said Declaration of Covenants Conditions and Restrictions shall be binding upon and run with the land as stated in the Declaration, upon the property that I/We own which is more particularly described as follows:

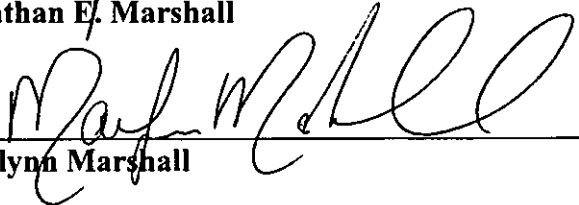
Address: 289 West Sweet Corn Drive

Tax ID#: 41:612:0001

LOT 2501, Plat JJ, Harvest Hills PUD SUB.

Date: 14 day of February 2007.




Jonathan E. Marshall


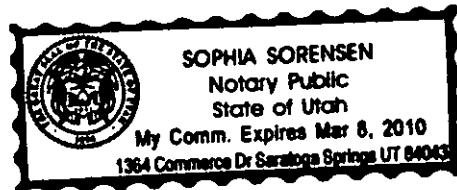
Maelynn Marshall

State of Utah)
)ss.
County of Utah)

The foregoing instrument was acknowledged before me by Jonathan Marshall
and Maelynn Marshall the 14 day of February, 2007.



Notary Public



I/We, Roy D. Peterman & Melinda A. Peterman, do hereby adopt and accept the attached Declaration of Covenants, Conditions, and Restrictions for the Granary sub division, a phase of the Harvest Hills Master Planned community located in the town of Saratoga Springs, Utah. Said Declaration of Covenants Conditions and Restrictions shall be binding upon and run with the land as stated in the Declaration, upon the property that I/We own which is more particularly described as follows:

Address: 2118 North Barley Way

Tax ID#: 41:571:0419

LOT 2419, Plat GG, Harvest Hills PUD SUB.

Date: 20 day of February 2007.

[Signature]

Roy D. Peterman

[Signature]


Melinda A. Peterman

State of Utah)
)ss.
County of Utah)

The foregoing instrument was acknowledged before me by Roy D. Peterman & Melinda A. Peterman the 20th day of February, 2007.

[Signature]

Notary Public



I/We, **Kevin J. Kendell & Sumer D. Kendell**, do hereby adopt and accept the attached Declaration of Covenants, Conditions, and Restrictions for the Granary sub division, a phase of the Harvest Hills Master Planned community located in the town of Saratoga Springs, Utah. Said Declaration of Covenants Conditions and Restrictions shall be binding upon and run with the land as stated in the Declaration, upon the property that I/We own which is more particularly described as follows:

Address: 2172 North Barley Way

Tax ID#: 41:612:0010

LOT 2510, Plat JJ, Harvest Hills PUD SUB.

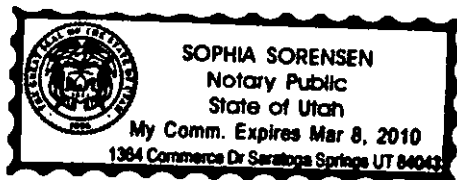
Date: 20 day of February 2007.

Kevin J. Kendell
Kevin J. Kendell
Sumer D. Kendell
Sumer D. Kendell

State of Utah)
)ss.
County of Utah)

The foregoing instrument was acknowledged before me by Kevin and Sumer kendell the 20 day of February, 2007.

Sophia Sorensen
Notary Public



I/We, **Brett K Jensen & Tamara C Jensen**, do hereby adopt and accept the attached Declaration of Covenants, Conditions, and Restrictions for the Granary sub division, a phase of the Harvest Hills Master Planned community located in the town of Saratoga Springs, Utah. Said Declaration of Covenants Conditions and Restrictions shall be binding upon and run with the land as stated in the Declaration, upon the property that I/We own which is more particularly described as follows:

Address: 412 West Pumpkin Patch Drive

Tax ID#: 41:579:0019

LOT 2619, Plat HH, Harvest Hills PUD SUB.

Date: 14th day of FEB 2007.

Brett K Jensen

Brett K Jensen


Tamara C Jensen

Tamara C Jensen

State of Utah)
)ss.
County of Utah)

The foregoing instrument was acknowledged before me by Brett Jensen
& Tamara C Jensen the 14th day of February, 2007.

Jack K. Mangum
Notary Public



I/We, **Raymond L. Hanson & Kathleen F. Hanson**, do hereby adopt and accept the attached Declaration of Covenants, Conditions, and Restrictions for the Granary sub division, a phase of the Harvest Hills Master Planned community located in the town of Saratoga Springs, Utah. Said Declaration of Covenants Conditions and Restrictions shall be binding upon and run with the land as stated in the Declaration, upon the property that I/We own which is more particularly described as follows:

Address: 308 West Winter Wheat Way

Tax ID#: 41:612:0032


LOT 2532, Plat JJ, Harvest Hills PUD SUB.

Date: _____ day of _____ 2007.

Raymond L. Hanson
Raymond L. Hanson

Kathleen F. Hanson
Kathleen F. Hanson


State of Utah)
County of Utah)



The foregoing instrument was acknowledged before me by Kathleen F. HANSON the 14th day of FEB, 2007.

State of Utah)
County of Salt Lake) § *Christine K. Cordwell*
Notary Public

On this 13th day of February 2007, before me Catarina N. Garcia, a notary public, appeared Raymond L. Hanson, personally known to me to be the person whose name is subscribed to on this instrument, and acknowledged that he executed the same.



Catarina N. Garcia
Notary Public
08-04-08
My Commission Expires

I/We, **Bret J. Stephensen**, do hereby adopt and accept the attached Declaration of Covenants, Conditions, and Restrictions for the Granary sub division, a phase of the Harvest Hills Master Planned community located in the town of Saratoga Springs, Utah. Said Declaration of Covenants Conditions and Restrictions shall be binding upon and run with the land as stated in the Declaration, upon the property that I/We own which is more particularly described as follows:

Address: 301 West Rye Drive

Tax ID#: 41:612:0004

LOT 2504, Plat JJ, Harvest Hills PUD SUB.


Date: 12 day of Feb 2007.




Bret J. Stephensen

State of Utah)
)ss.
County of Utah)

The foregoing instrument was acknowledged before me by Bret Stephensen
_____ the 13th day of February, 2007.



Notary Public




I/We, **Michael P. Southard & Linda A. Southard**, do hereby adopt and accept the attached Declaration of Covenants, Conditions, and Restrictions for the Granary sub division, a phase of the Harvest Hills Master Planned community located in the town of Saratoga Springs, Utah. Said Declaration of Covenants Conditions and Restrictions shall be binding upon and run with the land as stated in the Declaration, upon the property that I/We own which is more particularly described as follows:

Address: 447 West Pumpkin Patch Drive


Tax ID#: 41:579:0004

LOT 2604, Plat HH, Harvest Hills PUD SUB.

Date: 10 day of Feb 2007.




Michael P. Southard





Linda A. Southard

State of Utah)
)ss.
County of Utah)

The foregoing instrument was acknowledged before me by Michael P. Southard & Linda A. Southard the 10 day of Feb, 2007.



Notary Public



I/We, **Earl E. Halvas & June R. Halvas**, do hereby adopt and accept the attached Declaration of Covenants, Conditions, and Restrictions for the Granary sub division, a phase of the Harvest Hills Master Planned community located in the town of Saratoga Springs, Utah. Said Declaration of Covenants Conditions and Restrictions shall be binding upon and run with the land as stated in the Declaration, upon the property that I/We own which is more particularly described as follows:

Address: 471 West Pumpkin Patch Drive

Tax ID#: 41:579:0002

LOT 2602, Plat HH, Harvest Hills PUD SUB.

Date: 9th day of February 2007.

Earl E. Halvas
Earl E. Halvas

June R. Halvas
June R. Halvas

State of Utah)
)ss.
County of Utah)

The foregoing instrument was acknowledged before me by Earl E. Halvas & June R. Halvas the 9th day of February, 2007.

Allison Terry
Notary Public



I/We, **Amber L. Newby**, do hereby adopt and accept the attached Declaration of Covenants, Conditions, and Restrictions for the Granary sub division, a phase of the Harvest Hills Master Planned community located in the town of Saratoga Springs, Utah. Said Declaration of Covenants Conditions and Restrictions shall be binding upon and run with the land as stated in the Declaration, upon the property that I/We own which is more particularly described as follows:

Address: 352 West Winter Wheat Way

Tax ID#: 41:612:0028

LOT 2528, Plat JJ, Harvest Hills PUD SUB.


Date: 15 day of February 2007.

Amber L. Newby
Amber L. Newby

State of Utah)
County of Utah)ss.
County of Utah)

The foregoing instrument was acknowledged before me by Amber L. Newby the 15 day of February, 2007.

Julie Fausett
Notary Public



I/We, **Lynne Haskins**, do hereby adopt and accept the attached Declaration of Covenants, Conditions, and Restrictions for the Granary sub division, a phase of the Harvest Hills Master Planned community located in the town of Saratoga Springs, Utah. Said Declaration of Covenants Conditions and Restrictions shall be binding upon and run with the land as stated in the Declaration, upon the property that I/We own which is more particularly described as follows:

Address: 2198 North Barley Way

Tax ID#: 41:612:0013


LOT 2513, Plat JJ, Harvest Hills PUD SUB.

Date: 20th day of February 2007.

Lynne Haskins
Lynne Haskins

State of Utah)
)ss.
County of Utah)

The foregoing instrument was acknowledged before me by LYNNE HASKINS
the 20TH day of FEBRUARY, 2007.



Thomas N Thompson
Notary Public


I/We, **Michael R. Grooms & Nicole W. Grooms**, do hereby adopt and accept the attached Declaration of Covenants, Conditions, and Restrictions for the Granary sub division, a phase of the Harvest Hills Master Planned community located in the town of Saratoga Springs, Utah. Said Declaration of Covenants Conditions and Restrictions shall be binding upon and run with the land as stated in the Declaration, upon the property that I/We own which is more particularly described as follows:

Address: 2157 North Barley Way


Tax ID#: 41:571:0414

LOT 2414, Plat GG, Harvest Hills PUD SUB.

Date: 20th day of February 2007.



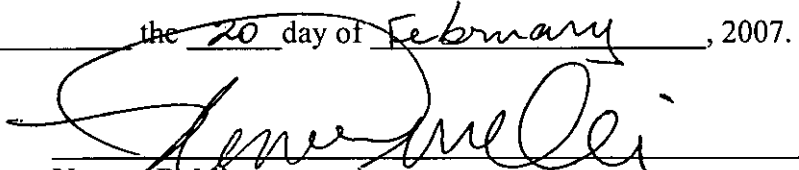
Michael R. Grooms




Nicole W. Grooms

State of Utah)
)ss.
County of Utah)

The foregoing instrument was acknowledged before me by _____
the 20 day of February, 2007.



Notary Public



I/We, **Jeff T. Barnes & Allison L. Barnes**, do hereby adopt and accept the attached Declaration of Covenants, Conditions, and Restrictions for the Granary sub division, a phase of the Harvest Hills Master Planned community located in the town of Saratoga Springs, Utah. Said Declaration of Covenants Conditions and Restrictions shall be binding upon and run with the land as stated in the Declaration, upon the property that I/We own which is more particularly described as follows:

Address: ²⁷² ~~275~~ ^{JTB ALB} West Winter Wheat Way

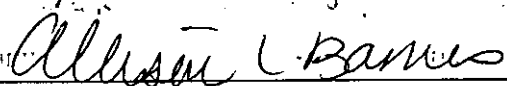
Tax ID#: 41:612:0036

LOT 2536, Plat JJ, Harvest Hills PUD SUB.

Date: 19th day of February 2007.



Jeff T. Barnes




Allison L. Barnes

State of Utah)
)ss.
County of Utah)

The foregoing instrument was acknowledged before me by Jeff T. Barnes and Allison L. Barnes the 19th day of February, 2007.



Notary Public




I/We, **Kory Farrer & Michelle Farrer**, do hereby adopt and accept the attached Declaration of Covenants, Conditions, and Restrictions for the Granary sub division, a phase of the Harvest Hills Master Planned community located in the town of Saratoga Springs, Utah. Said Declaration of Covenants Conditions and Restrictions shall be binding upon and run with the land as stated in the Declaration, upon the property that I/We own which is more particularly described as follows:

Address: 322 West Rye Drive

Tax ID#: 41:612:0017

LOT 2517, Plat JJ, Harvest Hills PUD SUB.

Date: 21st day of February, 2007.




Kory Farrer




Michelle Farrer

State of Utah)
)ss.
County of Utah)

The foregoing instrument was acknowledged before me by Michelle and
Kory Farrer the 21st day of February, 2007.



Notary Public



I/We, **Stephen H Peterson & Deena F Peterson**, do hereby adopt and accept the attached Declaration of Covenants, Conditions, and Restrictions for the Granary sub division, a phase of the Harvest Hills Master Planned community located in the town of Saratoga Springs, Utah. Said Declaration of Covenants Conditions and Restrictions shall be binding upon and run with the land as stated in the Declaration, upon the property that I/We own which is more particularly described as follows:

Address: 2134 North Millet Place

Tax ID#: 41:571:0427

LOT 2427, Plat GG, Harvest Hills PUD SUB.

Date: 22 day of February, 2007.



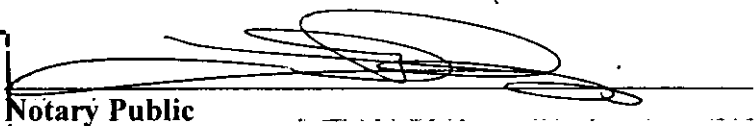
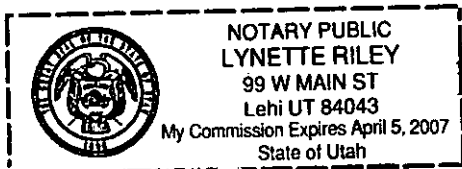
Stephen H Peterson



Deena F Peterson

State of Utah)
)ss.
County of Utah)

The foregoing instrument was acknowledged before me by Stephen H. Peterson
and Deena F. Peterson the 22 day of February, 2007.



Notary Public

I/We, **Corey L McBride & Sara L McBride**, do hereby adopt and accept the attached Declaration of Covenants, Conditions, and Restrictions for the Granary sub division, a phase of the Harvest Hills Master Planned community located in the town of Saratoga Springs, Utah. Said Declaration of Covenants Conditions and Restrictions shall be binding upon and run with the land as stated in the Declaration, upon the property that I/We own which is more particularly described as follows:

Address: 333 West Sweet Corn Drive

Tax ID#: 41:571:0432

LOT 2432, Plat GG, Harvest Hills PUD SUB.

Date: 20 day of FEB. 2007.

Corey L McBride
Corey L McBride

Sara L. McBride
Sara L McBride

State of Utah)
)ss.
County of Utah)

The foregoing instrument was acknowledged before me by COREY L. MCBRIDE
& SARA L MCBRIDE the 20 day of FEB, 2007.

Amanda Nielsen
Notary Public



I/We, **Melanie Sauvao**, do hereby adopt and accept the attached Declaration of Covenants, Conditions, and Restrictions for the Granary sub division, a phase of the Harvest Hills Master Planned community located in the town of Saratoga Springs, Utah. Said Declaration of Covenants Conditions and Restrictions shall be binding upon and run with the land as stated in the Declaration, upon the property that I/We own which is more particularly described as follows:

Address: 417 West Pumpkin Patch Drive

Tax ID#: 41:579:0007

LOT 2607, Plat **HH**, Harvest Hills PUD SUB.


Date: 21st day of February 2007.

Melanie Sauvao
Melanie Sauvao

State of Utah)
)ss.
County of Utah)

The foregoing instrument was acknowledged before me by Melanie Sauvao the 21st day of February, 2007.

Tiffany Hunter
Notary Public



I/We, **Susan L Boshard**, do hereby adopt and accept the attached Declaration of Covenants, Conditions, and Restrictions for the Granary sub division, a phase of the Harvest Hills Master Planned community located in the town of Saratoga Springs, Utah. Said Declaration of Covenants Conditions and Restrictions shall be binding upon and run with the land as stated in the Declaration, upon the property that I/We own which is more particularly described as follows:

Address: 383 West Sweet Corn Drive

Tax ID#: 41:571:0436

LOT 2436, Plat GG, Harvest Hills PUD SUB.

Date: 11 day of February, 2007.

Susan L. Boshard
Susan L Boshard

State of Utah)
)ss.
County of Utah)

The foregoing instrument was acknowledged before me by SUSAN L BOSHARD
the 20 day of FEB, 2007.

Amanda Nielsen
Notary Public



I/We, **James W. Mason & Marilyn Mason**, do hereby adopt and accept the attached Declaration of Covenants, Conditions, and Restrictions for the Granary sub division, a phase of the Harvest Hills Master Planned community located in the town of Saratoga Springs, Utah. Said Declaration of Covenants Conditions and Restrictions shall be binding upon and run with the land as stated in the Declaration, upon the property that I/We own which is more particularly described as follows:

Address: 311 West Rye Drive

Tax ID#: 41:612:0006

LOT 2506, Plat JJ, Harvest Hills PUD SUB.

Date: 24 day of Feb, 2007.


James W. Mason
James W. Mason

Marilyn Mason
Marilyn Mason

State of Utah)
)ss.
County of Utah)

The foregoing instrument was acknowledged before me by James W. + Marilyn
Mason the 24 day of Feb, 2007.

[Signature]
Notary Public



I/We, **Karl R. Bohman & Theresa E. Bohman**, do hereby adopt and accept the attached Declaration of Covenants, Conditions, and Restrictions for the Granary sub division, a phase of the Harvest Hills Master Planned community located in the town of Saratoga Springs, Utah. Said Declaration of Covenants Conditions and Restrictions shall be binding upon and run with the land as stated in the Declaration, upon the property that I/We own which is more particularly described as follows:

Address: 2184 North Granary Way

Tax ID#: 41:579:0009

LOT 2609, Plat HH, Harvest Hills PUD SUB.

Date: 23 day of FEBRUARY 2007.

Karl R. Bohman

Karl R. Bohman


Theresa E. Bohman

Theresa E. Bohman

State of Utah)
 Salt Lake)ss.
County of ~~Utah~~)

The foregoing instrument was acknowledged before me by Paige McPheeters
the 23rd day of February, 2007.

Paige
Notary Public



I/We, **Matthew S Francis & Klissann M Francis**, do hereby adopt and accept the attached Declaration of Covenants, Conditions, and Restrictions for the Granary sub division, a phase of the Harvest Hills Master Planned community located in the town of Saratoga Springs, Utah. Said Declaration of Covenants Conditions and Restrictions shall be binding upon and run with the land as stated in the Declaration, upon the property that I/We own which is more particularly described as follows:

Address: 363 West Winter Wheat Way

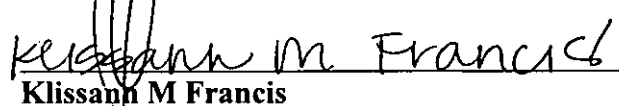
Tax ID#: 41:579:0013

LOT 2613, Plat HH, Harvest Hills PUD SUB.

Date: 22 day of February 2007.



Matthew S Francis



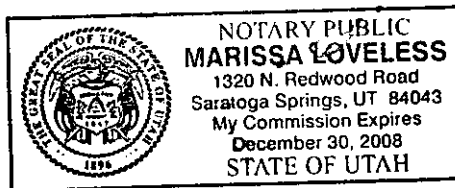
Klissann M Francis

State of Utah)
)ss.
County of Utah)

The foregoing instrument was acknowledged before me by Matthew and Klissann Francis the 22 day of February, 2007.



Notary Public



I/We, **Kyle R Black & Jodi L Black**, do hereby adopt and accept the attached Declaration of Covenants, Conditions, and Restrictions for the Granary sub division, a phase of the Harvest Hills Master Planned community located in the town of Saratoga Springs, Utah. Said Declaration of Covenants Conditions and Restrictions shall be binding upon and run with the land as stated in the Declaration, upon the property that I/We own which is more particularly described as follows:

Address: 2104 North Granary Way

Tax ID#: 41:571:0440

LOT 2440, Plat GG, Harvest Hills PUD SUB.

Date: 24 day of Feb. 2007.


Kyle Black

Kyle R Black

Jodi Black

Jodi L Black

State of Utah)
)ss.
County of Utah)



*MY COMMISSION
EXPIRES JULY 31, 2010*

The foregoing instrument was acknowledged before me by KYLE BLACK
AND JODI BLACK the 24 day of FEBRUARY, 2007.

John R. Kingsford

Notary Public

I/We, **David A. Fowles & Stacy M. Fowles**, do hereby adopt and accept the attached Declaration of Covenants, Conditions, and Restrictions for the Granary sub division, a phase of the Harvest Hills Master Planned community located in the town of Saratoga Springs, Utah. Said Declaration of Covenants Conditions and Restrictions shall be binding upon and run with the land as stated in the Declaration, upon the property that I/We own which is more particularly described as follows:


ENT **54143:2007** PG 49 of 57

Address: 2169 North Barley Way

Tax ID#: 41:571:0415

LOT 2415, Plat GG, Harvest Hills PUD SUB.

Date: 21 day of ~~March~~ ^{February SF} 2007.



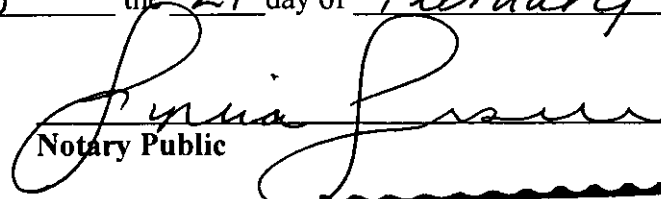
David A. Fowles




Stacy M. Fowles

State of Utah)
)ss.
County of Utah)

The foregoing instrument was acknowledged before me by David and Stacy Fowles the 21 day of February, 2007.



Notary Public



I/We, **Kent Mc Lean & Bethany K. Mc Lean**, do hereby adopt and accept the attached Declaration of Covenants, Conditions, and Restrictions for the Granary sub division, a phase of the Harvest Hills Master Planned community located in the town of Saratoga Springs, Utah. Said Declaration of Covenants Conditions and Restrictions shall be binding upon and run with the land as stated in the Declaration, upon the property that I/We own which is more particularly described as follows:

Address: 483 West Pumpkin Patch Drive

Tax ID#: 41:579:0001

LOT 2601, Plat **HH**, Harvest Hills PUD SUB.


Date: 23rd day of February, 2007.

Kent McLean
Kent Mc Lean

Bethany K. McLean
Bethany K. Mc Lean

State of Utah)
County of Utah)ss.

The foregoing instrument was acknowledged before me by Kent McLean and Bethany K. McLean the 23rd day of February, 2007.



[Signature]
Notary Public

I/We, **Rick Newcomb & Arlene Newcomb**, do hereby adopt and accept the attached Declaration of Covenants, Conditions, and Restrictions for the Granary sub division, a phase of the Harvest Hills Master Planned community located in the town of Saratoga Springs, Utah. Said Declaration of Covenants Conditions and Restrictions shall be binding upon and run with the land as stated in the Declaration, upon the property that I/We own which is more particularly described as follows:

Address: 325 West Winter Wheat Way

Tax ID#: 41:612:0025

LOT 2525, Plat JJ, Harvest Hills PUD SUB.

Date: 16th day of FEBRUARY 2007.

Rick Newcomb
Rick Newcomb

Arlene Newcomb
Arlene Newcomb

State of Utah)
)ss.
County of Utah)

The foregoing instrument was acknowledged before me by Rick Newcomb
& Arlene Newcomb the 16 day of February, 2007.

Debra H. Harris
Notary Public



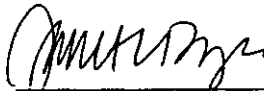
I/We, **Janet L Dyer & Blake L Dyer**, do hereby adopt and accept the attached Declaration of Covenants, Conditions, and Restrictions for the Granary sub division, a phase of the Harvest Hills Master Planned community located in the town of Saratoga Springs, Utah. Said Declaration of Covenants Conditions and Restrictions shall be binding upon and run with the land as stated in the Declaration, upon the property that I/We own which is more particularly described as follows:

Address: 2092 North Granary Way

Tax ID#: 41:571:0441

LOT 2441, Plat GG, Harvest Hills PUD SUB.

Date: 23 day of Feb. 2007.



Janet L Dyer

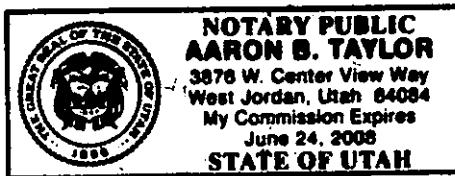


Blake L Dyer

State of Utah)
)ss.
County of Utah)

The foregoing instrument was acknowledged before me by JANET DYER & BLAKE DYER the 23 day of FEB., 2007.


Notary Public



I/We, **Christopher R. Jensen & Tamara H. Jensen**, do hereby adopt and accept the attached Declaration of Covenants, Conditions, and Restrictions for the Granary sub division, a phase of the Harvest Hills Master Planned community located in the town of Saratoga Springs, Utah. Said Declaration of Covenants Conditions and Restrictions shall be binding upon and run with the land as stated in the Declaration, upon the property that I/We own which is more particularly described as follows:

Address: 2152 North Barley Way

Tax ID#: 41:571:0416

LOT 2416, Plat GG, Harvest Hills PUD SUB.

Date: 20 day of February 2007.



Christopher R. Jensen




Tamara H. Jensen

State of Utah)
)ss.
County of Utah)

The foregoing instrument was acknowledged before me by Christopher R. Jensen
& Tamara H. Jensen the 20 day of February, 2007.



Notary Public



I/We, **Thomas W. Dobson & Lyn F Dobson**, do hereby adopt and accept the attached Declaration of Covenants, Conditions, and Restrictions for the Granary sub division, a phase of the Harvest Hills Master Planned community located in the town of Saratoga Springs, Utah. Said Declaration of Covenants Conditions and Restrictions shall be binding upon and run with the land as stated in the Declaration, upon the property that I/We own which is more particularly described as follows:

Address: 362 West Winter Wheat Way


Tax ID#: 41:579:0014

LOT 2614, Plat **HH**, Harvest Hills PUD SUB.

Date: 23rd day of February 2007.



Thomas W. Dobson



Lyn F Dobson

State of Utah)
)ss.
County of Utah)

The foregoing instrument was acknowledged before me by personal ID.
_____ the 23rd day of February, 2007.



Notary Public



I/We, **Jeffrey L Jorgensen & Jerrilynn Jorgensen**, do hereby adopt and accept the attached Declaration of Covenants, Conditions, and Restrictions for the Granary sub division, a phase of the Harvest Hills Master Planned community located in the town of Saratoga Springs, Utah. Said Declaration of Covenants Conditions and Restrictions shall be binding upon and run with the land as stated in the Declaration, upon the property that I/We own which is more particularly described as follows:

Address: 351 West Sweet Corn Drive

Tax ID#: 41:571:0433

LOT 2433, Plat GG, Harvest Hills PUD SUB.

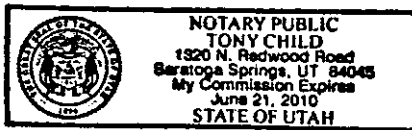
Date: 23rd day of February 2007.

Jeffrey L. Jorgensen
Jeffrey L Jorgensen

Jerrilynn Jorgensen
Jerrilynn Jorgensen

State of Utah)
)ss.
County of Utah)

The foregoing instrument was acknowledged before me by Jeffrey L. Jorgensen
and Jerrilynn Jorgensen the 23rd day of February, 2007.



[Signature]
Notary Public

I/We, **Cody Draper & Natalie Draper**, do hereby adopt and accept the attached Declaration of Covenants, Conditions, and Restrictions for the Granary sub division, a phase of the Harvest Hills Master Planned community located in the town of Saratoga Springs, Utah. Said Declaration of Covenants Conditions and Restrictions shall be binding upon and run with the land as stated in the Declaration, upon the property that I/We own which is more particularly described as follows:

Address: 325 West Rye Drive

Tax ID#: 41:612:0007

LOT 2507, Plat JJ, Harvest Hills PUD SUB.


Date: 22 day of February 2007.

Cody Draper
Cody Draper
Natalie Draper
Natalie Draper

State of Utah)
)ss.
County of Utah)

The foregoing instrument was acknowledged before me by Cody and
Natalie Draper the 22 day of February, 2007.

Marissa Loveless
Notary Public



I/We, Michael J Gutke & Kathryn A Gutke, do hereby adopt and accept the attached Declaration of Covenants, Conditions, and Restrictions for the Granary sub division, a phase of the Harvest Hills Master Planned community located in the town of Saratoga Springs, Utah. Said Declaration of Covenants Conditions and Restrictions shall be binding upon and run with the land as stated in the Declaration, upon the property that I/We own which is more particularly described as follows:

Address: 422 West Pumpkin Patch Drive

Tax ID#: 41:579:0020

LOT 2620, Plat HH, Harvest Hills PUD SUB.

Date: 5th day of March, 2007.

Michael J Gutke

Michael J Gutke

Kathryn A Gutke

Kathryn A Gutke

State of Utah)
)ss.
County of Utah)

The foregoing instrument was acknowledged before me by Michael Gutke
& Kathryn Gutke the 5 day of MARCH, 2007.

[Signature]
Notary Public

