

**Amended Acknowledgment and
Amended Notice of Acknowledgment
of Acceptance of R.S. 2477
Right-of-Way Grant**

00567672

Notice B: 1122 P: 299 Fee \$0.00 Page 1 of 7
Patsy Cutler, Iron County Recorder
02/14/2008 10:22:31 AM By GOVERNOR/STATE OF UTAH



THE STATE OF UTAH

TO ALL WHOM THESE PRESENTS SHALL COME, Greeting:

Know ye, This is an Amended Acknowledgment and Amended Notice of Acknowledgment made under Utah Code Sections 72-5-309 through 310 inclusive, that the grant of the United States of America of "the right of way for the construction of highways over public lands, not reserved for public uses" under United States Revised Statutes 2477 (43 U.S.C. Section 932 (repealed October 21, 1976, with proviso recognizing the validity of rights-of-way already established)) was accepted for and on behalf of the State of Utah and its political subdivision Iron County as it pertains to the highway located in Iron County known as SCHOPPMANN ROAD; County Road Number: 36; State Geographic Information Database (SGID) Road Identification Number: RD110036. Total road length is 17 miles more or less.

This Amended Acknowledgment and Amended Notice of Acknowledgment supersedes the information contained in the Acknowledgment recorded at Doc # 00555457, Bk 1094, Beg Pg 662.

The reason for this Amended Acknowledgment and Amended Notice of Acknowledgment includes, but is not limited to, the fact that the road was constructed, mechanically, or by continuous use as a public highway for a period of at least ten years, over public lands not reserved for public uses, prior to the earlier of (a) the October 21, 1976 repeal of R.S. 2477 or (b) the date the servient estate was reserved for public uses.

This Amended Acknowledgment and Amended Notice of Acknowledgment applies only to the segments of the road that traverse land owned by the Bureau of Land Management, United States Department of the Interior, and does not apply to segments of the road that traverse land owned by any other person or entity. The State of Utah and its political subdivisions reserve the right to make further acknowledgments and notices of acknowledgment with regard to road segments that traverse land owned by other entities, including the United States of America, through one or more of its agencies.

A printed copy of a map showing the location of the road in said county is appended hereto as "Attachment 1," a printed copy of representative photos of the road is appended hereto as "Attachment 2," a printed copy of a description of the beginning and ending points of the entire road together with a list of Townships, Ranges and Sections that may be traversed by the road in said county is appended hereto as "Attachment 3," and a printed copy of the Road Centerline Description Cover Page(s) is appended hereto as "Attachment 4." The Appendices listed in "Attachment 4" that contain the actual road centerline descriptions are incorporated herein by reference.

A printed copy of this Amended Acknowledgment and Amended Notice of Acknowledgment, together with its Attachments and Appendices, may be viewed and/or obtained at the office of the Utah State Archives.


An electronic copy of this Amended Acknowledgment and Amended Notice of Acknowledgment, together with its Attachments and Appendices, may be viewed and/or downloaded as read-only PDF (Portable Document Format) files via the Internet at <http://recorded2477roads.utah.gov>.

The owner of the servient estate in the land underlying the road-segments subject to this Amended Acknowledgment and Amended Notice is believed to be the United States of America through one or more of its agencies. Any of such agencies or any other person with a servient ownership claim or a competing dominant estate right-of-way ownership claim, may file a petition in the State District Court for Salt Lake County for a decision regarding the correctness of this Amended Acknowledgment. A claimant shall file a petition within sixty (60) days after receipt of this Notice.

In Witness Whereof, I, John Harja, the official designee of the Governor of the State of Utah, in conformity to the laws of the State (Utah Code Sections 72-5-308 through 310 inclusive), have caused this Amended Acknowledgment and Amended Notice of Acknowledgment to be made.

Signed by my hand in Salt Lake City, Utah, the 15th day of January, 2008.

By the Governor's Designee




John Harja

CERTIFICATION

State of Utah)
 : ss
County of Salt Lake)

I hereby certify that the signer of the foregoing document, John Harja, is personally known by me, has made a voluntary signature and taken an oath stating that he is the official designee of the Governor of the State of Utah and is authorized to sign this document on the Governor's behalf pursuant to Utah Code Section 72-5-309. He further vouched that, based upon information and belief, the facts alleged therein are true.


Dated this 15 day of Jan, 2008.




Notary Public

00567672

Notice B: 1122 P: 300 Fee \$0.00 Page 2 of 7
Patsy Cutler, Iron County Recorder
02/14/2008 10:22:31 AM By GOVERNOR/STATE OF UTAH



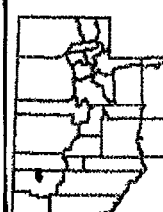





00567672

Notice B: 1122 P: 301 Fee \$0.00 Page 3 of 7
 Patsy Cutler Iron County Recorder
 02/14/2008 10:22:31 AM By GOVERNOR/STATE OF UTAH




<p>SCHOPPMANN ROAD - Iron County SGID RD_ID RD110036</p>		<p>Map prepared by the State of Utah Automated Geographic Reference Center Room 5130 State Office Building Salt Lake City, Utah 84114 Apr 17, 2007</p> 
 <p>1:123,256 1 inch equals 1.9 miles</p> 	<p>Land Ownership Categories</p> <ul style="list-style-type: none"> BLM Private SITLA, State Trust Land USFS, National Forest State Parks and Recreation Tribal, Indian Reservation NPS, National Park Wilderness UDWR Wildlife Reserve DOD, Military State Sovereign Land National Recreation Area USFWS, Natl. Wildlife Refuge 	



EP110036006



EP110036011



EP110036021



EP110036025



EP110036027

00567672

Notice B: 1122 P: 302 Fee \$0.00 Page 4 of 7
Patsy Cutler, Iron County Recorder
02/14/2008 10:22:31 AM By GOVERNOR/STATE OF UTAH



EP000000000

SCHOPPMANN ROAD - Iron County
SGID RD_ID RD110036

Map prepared by the State of Utah
Automated Geographic Reference Center
Room 5130 State Office Building
Salt Lake City, Utah 84114
April 17, 2007



Attachment 3

Beginning & Ending Points and Township, Range, and Section References For:

Popular Name: SCHOPPMANN ROAD

County: Iron

County Road Number: 36

State Geographic Information Database (SGID) Road Identification Number: RD110036.

Total Road Length: 17 miles more or less.

Beginning at a point on the road centerline located at 37 degrees 54 minutes 10.27 seconds North Latitude and -113 degrees 14 minutes 01.36 seconds West Longitude, which can be converted to mapping accuracy State Plane Utah South Zone NAD 83 feet coordinates of X = 1,140,218.1 feet and Y = 10,297,256.6 feet based on the US Survey Foot conversion.

Ending at a point on the road centerline located at 38 degrees 08 minutes 010.3 seconds North Latitude and -113 degrees 16 minutes 16.56 seconds West Longitude, which can be converted to mapping accuracy State Plane Utah South Zone NAD 83 feet coordinates of X = 1,130,992.7 feet and Y = 10,382,415.6 feet based on the US Survey Foot conversion.

This road may traverse:

Township 31 South Range 12 West, Section(s) 30,31, Salt Lake Base & Meridian

Township 31 South Range 13 West, Section(s) 1,11,12,13,14,24,25,36, Salt Lake Base & Meridian

Township 32 South Range 12 West, Section(s) 6,7,18,19,29,30,31,32, Salt Lake Base & Meridian

Township 32 South Range 13 West, Section(s) 1,12, Salt Lake Base & Meridian

Township 33 South Range 12 West, Section(s) 5,8,17,18,19,29,30, Salt Lake Base & Meridian

See Attachment 1 above for a cartographic depiction of the course of this road.

00567672

Notice B: 1122 P: 303

Fee \$0.00

Patsy Cutler, Iron County Recorder

Page 5 of 7

02/14/2008 10:22:31 AM By GOVERNOR/STATE OF UTAH



**Attachment 4
Road Centerline Description Cover Page(s)**

00567672

Popular Name: SCHOPPMANN ROAD


County: Iron

County Road Number: 36

State Geographic Information Database (SGID) Road Identification Number: RD110036.

Total Road Length: 17 miles more or less.

Notice B: 1122 P: 304 Fee \$0.00 Page 6 of 7
 Patsy Cutler, Iron County Recorder
 02/14/2008 10:22:31 AM By GOVERNOR/STATE OF UTAH



Centerline Descriptions Of Road-Segments That Cross Over Federally Owned Land, Derived From Global Positioning System Data And Cross-checked against USGS Digital Orthophoto Quadrangles Compiled By The Utah Automated Geographic Reference Center And Entered Into The State Geographic Information Database (SGID).

Road-Segments Listed by SGID Road Identification Number (RD ID)	Road-Segment Numbers	Believed Ownership Of Servient Estate	Approximate Segment Length	See Attached Appendix
RD110036	001	BLM	0.59 Miles	A
RD110036	002	PVT	1 Miles	(not shown)
RD110036	003	BLM	0.5 Miles	B
RD110036	004	PVT	2.68 Miles	(not shown)
RD110036	005	ST	0.86 Miles	(not shown)
RD110036	006	BLM	2.49 Miles	C
RD110036	007	PVT	0.31 Miles	(not shown)
RD110036	008	BLM	0.64 Miles	D
RD110036	009	PVT	0.76 Miles	(not shown)
RD110036	010	BLM	0.21 Miles	E
RD110036	011	PVT	1.03 Miles	(not shown)
RD110036	012	ST	0.02 Miles	(not shown)
RD110036	013	PVT	0.01 Miles	(not shown)
RD110036	014	ST	0.18 Miles	(not shown)
RD110036	015	PVT	0.03 Miles	(not shown)
RD110036	016	ST	0.47 Miles	(not shown)
RD110036	017	PVT	0.03 Miles	(not shown)
RD110036	018	BLM	0.17 Miles	F
RD110036	019	ST	0.08 Miles	(not shown)
RD110036	020	PVT	1.16 Miles	(not shown)
RD110036	021	BLM	0.2 Miles	G
RD110036	022	PVT	1.08 Miles	(not shown)
RD110036	023	BLM	0.95 Miles	H
RD110036	024	PVT	0.03 Miles	(not shown)

RD110036	025	BLM	0.03 Miles	I
RD110036	026	PVT	1.5 Miles	(not shown)
Total Road Length			17	

* Indicates that a Title V permit will be requested, is in process, or has been issued.

† Indicates that road-segments crossing Forest Service land are under consideration by the state and county as of the date of this Amended Acknowledgment and Amended Notice of Acknowledgment.

00567672

Notice B: 1122 P: 305 Fee \$0.00 Page 7 of 7
Patsy Cutler, Iron County Recorder
02/14/2008 10:22:31 AM By GOVERNOR/STATE OF UTAH

