


**NOTICE OF LOCATION**

(Example Form-Utah)

Submit copy to: **USO - Bureau of Land Management USDI**  
440 West 200 South, Suite 500  
P. O. Box 45155  
Salt Lake City, UT 84145-0155

Reserved for **COUNTY RECORDER INFO ONLY**  
Requires an original document that is signed and notarized.

→ **JEFFERY SMITH**  
→ **UTAH COUNTY RECORDER**  
2011 Aug 12 10:37 am FEE 10.00 BY EO  
→ RECORDED FOR WILSON, DOUGLAS



**NOTICE IS HEREBY GIVEN:** That the person/corporate identified below located a mining claim/site in accordance with laws and regulations of the United States and the State of Utah.

- \*State of Utah-County Recordation required within 30 days from date of location.
- \*BLM Recordation required within 90 days from date of location, submit to above BLM address.


**BLM Filing/Fee:** (check  one)

New NOL \$170 each (\$125 MF, \$30 Location Fee and \$15 nonrefundable Processing Fee)

\*One Notice of Location (NOL) for each claim/site.

Amended NOL \$10 nonrefundable Processing Fee each → Provide BLM UMC#

\*Must be recorded with county recorder prior to BLM recordation.



**LOCATION OF CLAIM/SITE** (land must be open to location under the U.S. mining laws for locatable minerals)  
Identify each Quarter Section, Section, Township, Range, and check  Meridian of all the land where the claim/site is located:

NE 1/4 of Sec. 12, T. 6S, R. 1W; &  Salt Lake Meridian, Utah  
 NW 1/4 of Sec. 12, T. 6S, R. 1W; &  Uintah Special Meridian, Utah  
 SW 1/4 of Sec. 12, T. 6S, R. 1W; & County: \_\_\_\_\_  
 SE 1/4 of Sec. 12, T. 6S, R. 1W. Mining District: \_\_\_\_\_

- \*MAP must be submitted for all claims/sites that shows the claim/site name and boundaries, and boundaries of Section(s), one map may be submitted for two or more claims/sites as long as each claim/site is clearly identified.
- \*LODE requires metes and bounds description, including a tie description.
- \*PLACER/MILL SITE requires aliquot part land description (by survey subdivision per BLM Master Title Plat (MTP)).

**TYPE OF LOCATION - YOU MUST CHECK  or CIRCLE the type of location you are claiming:**

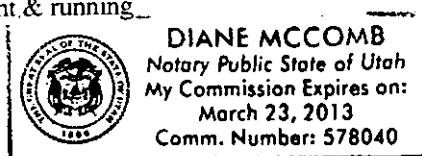
- LODE** - must not exceed 1500 feet in length by 600 feet in width.
- PLACER** - must not exceed acreage, 20 acres per locator/maximum of 160 acres with 8 locators.
- MILL SITE** - must be non-mineral Federal land, must not exceed acreage 5 acres.
- TUNNEL SITE** - for exploration only, 3000 feet in length by 3000 feet in width.

**METES AND BOUNDS DESCRIPTION, INCLUDING A TIE DESCRIPTION:**

Discovery monument is 4419 feet (circle→) N E S  and is 2839 feet (circle→)  N E S W from the following natural/permanent monument (Example: SE corner of sec. 2):

SE corner of Section 11

Point of beginning/center line is 300 feet (circle→)  N E S  of discovery monument & running  
 thence(circle→)  N E S  300 feet to (circle→) NW NE SE  SW corner monument #1  
 thence  N E S W 1500 feet to  NW NE SE SW corner monument #2  
 thence  N E S W 600 feet to  NW  NE SE SW corner monument #3  
 thence  N E S  W 1500 feet to  NW NE  SE SW corner monument #4  
 thence  N E S  W 300 feet to place of beginning.



**ALIQUOT PART LAND DESCRIPTION FOR PLACER OR MILL SITE:**

(Example: Lot 2, SW 1/4 NW 1/4, S 1/2 NE 1/4 = Lot 2 & SW 1/4 of NW 1/4 & S 1/2 of NE 1/4 (comma means and & without the comma means of))

ACREAGE: \_\_\_\_\_

DATE OF LOCATION: 6/17/2011 CLAIM/SITE NAME: Crolden Phoenix x

\*Date of Location is the date claim is marked and notice is posted on the ground.

**NAME(S) & MAILING ADDRESS(ES) (PREFER P.O. BOX) FOR EACH CLAIMANT: (print or type)**

\*List lead claimant first. Please show first name, middle initial, and last name (avoid nick names). If Agent only, please state so.  
STATE OF UTAH-COUNTY OF SALT LAKE STATE OF UTAH-COUNTY OF SALT LAKE

On this 13<sup>th</sup> day of July 2011, before me, Diane McComb,

a Notary Public, personally appeared Michael Wilson personally known to me (or proven on the basis of satisfactory evidence) to be the person(s) whose name(s) is (are) subscribed to within the instrument, and acknowledged he (she)(they) executed the same.

Diane McComb  
Notary Public

On this 13<sup>th</sup> day of July 2011, before me, Diane McComb,

a Notary Public, personally appeared Douglas G. Wilson personally known to me (or proven on the basis of satisfactory evidence) to be the person(s) whose name(s) is (are) subscribed to within the instrument, and acknowledged he (she)(they) executed the same.

Diane McComb  
Notary Public

12269 S SHAHAKA RD.  
RIVERTON, UT 84096

**UMC413692**

SIGNATURE: Michael A. Wilson DATE: 7/15 Douglas G. Wilson 7/13/11