


When Recorded Return To:  
Lehi City Corporation  
Teisha Wilson, City Recorder  
153 North 100 East  
Lehi, Utah 84043

**NOTICE OF INTEREST**

Notice is hereby given to all interested parties that Lehi City, a Utah municipal corporation, claims an interest over, across, and through the property more particularly described in Exhibit A "Legal Description" (Utah County parcel no. 12:030:0120) for the following utility appurtenances: power, sewer and storm drainage piping and associated manholes, culinary and pressurized irrigation water appurtenances including main lines, valves, outlets, blowoffs, fire hydrants and service meters; and including the right of ingress and egress from the property described on Exhibit A for the purpose of constructing, maintaining, repairing and replacing said public utilities and related facilities. The location of each of these utilities are shown as described in Exhibit B "Existing Lehi City Utilities within Prescriptive Easements."

Dated this 13 day of December, 2022.

Lehi City Corporation

  
Name Mark Johnson  
Title Mayor


STATE OF UTAH )


: ss.

COUNTY OF UTAH )

On this 13 day of December, 2022, personally appeared before me Mark Johnson, whose identity is personally known to me (or proven on the basis of satisfactory evidence) to be the person whose name is subscribed to the within instrument and who by me duly acknowledged that the foregoing instrument was authorized on behalf of Lehi City Corporation.

Witness my hand and official seal.

  
(notary signature)




Dated the 13 day of December, 2022.

Exhibit A  
Legal Description

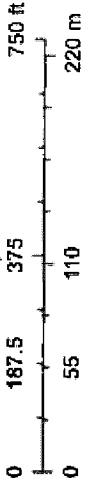
COM S 540.61 FT & W 1318.15 FT FR E 1/4 COR. SEC. 6, T5S, R1E, SLB&M.; S 0 DEG 11' 53" E  
15.12 FT; S 63 DEG 48' 56" W 229.45 FT; S 61 DEG 16' 21" W 106.2 FT; ALONG A CURVE TO R  
(CHORD BEARS: S 63 DEG 39' 53" W 38.45 FT, RADIUS = 486.85 FT); N 0 DEG 5' 36" W 202.32 FT; S  
86 DEG 56' 20" E 334.25 FT TO BEG. AREA 0.822 AC.

# Exhibit B - Existing Lehi City Utilities within Prescriptive Easements



12/1/2022, 8:05:12 AM

1:4,000



- Casings
  No, <Null>
  4
- Cullinary Mains
  Yes, <Null>
  6
- Cullinary Valves
  Pressure Irrigation Mains
  Pressure Irrigation Wells
  Pressure Irrigation Valves
  Storm Drain Lines
  Storm Drain Outlets
  Storm Drain Manholes
- <Null>, <Null>
  2
  <Null>, <Null>
  No, <Null>