

When recorded return to:
Iron Mountain Associates, LLC
2455 White Pine Canyon Road
Park City, Utah 84060

00623052 Bk01456 Pg01204-01207

ALAN SPRIGGS, SUMMIT CO RECORDER
2002 JUN 25 13:14 PM FEE \$162.00 BY GGB
REQUEST: HIGH COUNTRY TITLE

**FOURTH AMENDMENT
TO THE
BY-LAWS OF THE HOMEOWNERS ASSOCIATION
FOR
THE COLONY AT WHITE PINE CANYON**

Iron Mountain Associates, L.L.C., a Utah limited liability company, hereby amends the By-Laws of the Homeowners Association for The Colony at White Pine Canyon recorded September 28, 1998, as Entry No. 518625, in Book 1186, at Pages 47-58 (the "By-Laws"), as previously amended by the First Amendment to said By-Laws recorded September 15, 1999, as Entry No. 548587, in Book 1287, at Pages 731-733 (the "First Amendment"), the Second Amendment to said Bylaws recorded December 29, 2000, as Entry No. 579436, in Book 1347, at Pages 712-714 (the "Second Amendment"), and the Third Amendment to said By-Laws recorded December 28, 2001, as Entry No. 607118, in Book 1424, at Pages 860-863 (the "Third Amendment").

Amendment to Exhibit "A"

Exhibit "A" to The By-Laws is amended to include the land in Phase 3C of The Colony at White Pine Canyon (see Exhibit "A" attached hereto and incorporated herein by reference).

Except as modified by this Fourth Amendment, the By-Laws as originally recorded and as previously amended by the First Amendment, the Second Amendment and Third Amendment, remain in full force and effect.


IN WITNESS WHEREOF, Iron Mountain Associates, L.L.C. has executed this Fourth Amendment to the By-Laws of the Homeowners Association for The Colony at White Pine Canyon this 25th day of June, 2002.

IRON MOUNTAIN ASSOCIATES, L.L.C.

By: WPA, LTD, Its Manager

By: White Pine Associates, Inc.,
its General Partner

By:


Keith R. Kelley, Vice-President/Secretary

00623052 Bk01456 Pg01205

ACKNOWLEDGMENT PAGE TO FOURTH AMENDMENT TO THE
BY-LAWS OF THE HOMEOWNERS ASSOCIATION
FOR THE COLONY AT WHITE PINE CANYON


STATE OF UTAH)

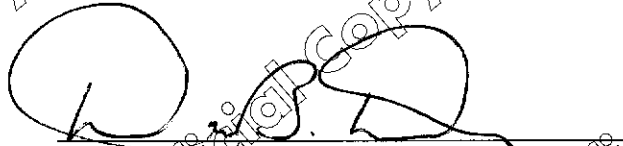
SS

COUNTY OF SUMMIT)

The foregoing Fourth Amendment to the By-Laws of the Homeowners Association for The Colony at White Pine Canyon was acknowledged before me this 25th day of June, 2002, by Keith R. Kelley, for and on behalf of Iron Mountain Associates, L.L.C., a Utah limited liability Company.

SEAL:




NOTARY PUBLIC

00623052 BK01456 Pg01206

EXHIBIT "A"

All that land in Summit County, State of Utah, located in Sections 1 and 12, Township 2 South, Range 3 East, and Section 6, Township 2 South, Range 4 East, Salt Lake Base & Meridian, on that certain Final Subdivision Plat for The Colony at White Pine Canyon, Phase I, which was recorded on September 24, 1998, as Entry No. 518278, in the Office of the Recorder of Summit County, Utah, and on that certain first Amended Final Subdivision Plat for The Colony at White Pine Canyon, Phase I, which was recorded on March 26, 1999, as Entry No. 534009 in the Office of the Recorder of Summit County, Utah.

All that land in Summit County, State of Utah, located in Sections 1, 2, 10, 11 and 12, Township 2 South, Range 3 East, Salt Lake Base & Meridian, on that certain Final Subdivision Plat for The Colony at White Pine Canyon, Phase II, which was recorded on September 10, 1999, as Entry No. 548270 in the Office of the Recorder of Summit County, Utah.

All that land in Summit County, State of Utah, located in Sections 11 and 12, Township 2 South, Range 3 East, Salt Lake Base & Meridian, on that certain Final Subdivision Plat for The Colony at White Pine Canyon, Phase 3A, which was recorded on December 29, 2000, as Entry No. 579433 in the Office of the Recorder of Summit County, Utah.

All that land in Summit County, State of Utah, located in Sections 11, 12, and 13, Township 2 South Range 3 East, Salt Lake Base & Meridian, on that certain Final Subdivision Plat for The Colony at White Pine Canyon, Phase 3B, which was recorded on December 24, 2001, as Entry No. 606728, in the Office of the Recorder of Summit County, Utah.

All that land in Summit County, State of Utah, located in Sections 11, 13, and 14, Township 2 South Range 3 East, Salt Lake Base & Meridian, on that certain Final Subdivision Plat for The Colony at White Pine Canyon, Phase 3C, which was recorded on June 10, 2002, as Entry No. 621557, in the Office of the Recorder of Summit County, Utah.

Tax SERIAL Nos

CWPC-I-AM THROUGH CWPC-20-AM INCLUSIVE
CWPC-II-31 THROUGH CWPC-II-80 INCLUSIVE
CWPC-3A-81 THROUGH CWPC-3A-113 INCLUSIVE
CWPC-3B-114 THROUGH CWPC-3B-123 INCLUSIVE
CWPC-3C-124 THROUGH CWPC-3C-143 INCLUSIVE

00623052 Bk01456 Pg01207