



RESOLUTION NO. R-16-2023-4

A RESOLUTION OF EAGLE MOUNTAIN CITY, UTAH, PROVIDING FOR THE CREATION OF THE FIREFLY PUBLIC INFRASTRUCTURE DISTRICTS NUMBERS 1 THROUGH 10 AS INDEPENDENT DISTRICTS; AUTHORIZING AND APPROVING A GOVERNING DOCUMENT AND INTERLOCAL AGREEMENT; APPROVING OF AN ANNEXATION AREA; APPOINTING BOARD OF TRUSTEES; AUTHORIZING OTHER DOCUMENTS IN CONNECTION THEREWITH; AND RELATED MATTERS

WHEREAS, a petition (the “Petition”) was filed with Eagle Mountain City (the “City”) requesting adoption by resolution the approval of the creation of ten separate public infrastructure districts pursuant to the Public Infrastructure District Act, Title 17D, Chapter 4, Utah Code Annotated (the “PID Act”) and relevant portions of the Limited Purpose Local Government Entities – Special Districts, Title 17B Utah Code Annotated (together with the PID Act the “Act”) within the boundaries of the City and approve an annexation area (the “Annexation Area”) which the Firefly Public Infrastructure Districts Numbers 1 through 10 (the “Districts”) may annex into or withdraw therefrom without further approval or hearings of the City or the Council, as further described in the Governing Documents attached hereto as Exhibit “A” (the “Governing Documents”) for the purpose of financing public infrastructure costs; and

WHEREAS, pursuant to the terms of the Act, the City may create one or more public infrastructure districts by adoption of a resolution of the Council and with consent of 100% of all surface property owners proposed to be included in the Districts (the “Property Owners”); and

WHEREAS, the Petition, containing the consent of such Property Owners, has been certified by the Recorder of the City pursuant to the Act and it is in the best interests of the Property Owners that the creation of the Districts be authorized in the manner and for the purposes hereinafter set forth; and

WHEREAS, the City, prior to consideration of this Resolution, caused public hearings to be held after 6:00 p.m. to receive input from the public regarding the creation of the Districts and the Property Owners have waived the 60-day protest period pursuant to Utah Code Ann. § 17D-4-201; and

WHEREAS, the hearing on the Petition was held at the City Hall because there is no reasonable place to hold a public hearing within the Districts’ boundaries, and the hearing at the City Hall was held as close to the applicable area as reasonably possible; and

WHEREAS, the City mailed or caused to be mailed prior notice of the hearing to each of the Property Owners in compliance with Utah Code Ann. § 17B-1-211(1)(b); and

WHEREAS, none of the Property Owners submitted a withdrawal of consent to the creation of the District before the public hearing on the Petition; and

WHEREAS, each board member appointed under this Resolution has previously filed with the City a disclosure of business relationships in compliance with Utah Code Ann. § 17D-4-202(9); and

WHEREAS, according to attestations filed with the City, each board member appointed under this Resolution is registered to vote at their primary residence and is further eligible to serve as a board member of the Districts under Utah Code Ann. § 17D-4-202(c) because they are agents of property owners within the District Boundaries (as further set forth in the Petition); and

WHEREAS, it is necessary to authorize the creation of the Districts under and in compliance with the laws of the State of Utah and to authorize other actions in connection therewith; and

WHEREAS, the Pole Canyon Basic Local District (“Local District”) is a presently existing special district authorized to finance and construct public infrastructure within the Annexation Area of the Districts; and

WHEREAS, it is the desire of the City to limit the total future tax burden that may be imposed as a result of the authorization of the creation of the Districts; and

WHEREAS, a majority of the Board of Trustees for the Districts also sit on the Board of Trustees of the Local District and constitute a majority of its Board; and

WHEREAS, the City’s willingness to authorize the creation of the Districts is contingent upon the execution of an amendment to the interlocal agreement between the City and the Local District attached as Exhibit C to this resolution that would limit the combined taxing authority of the Districts and the Local District; and

WHEREAS, that limitation of combined taxing authority has been incorporated into the Governing Documents such that both the Districts and the Local District are bound by that limitation; and

WHEREAS, the governance of the Districts shall be in accordance with the PID Act and the terms of the Governing Documents attached hereto as Exhibit “A” and an Interlocal Agreement between the City and the Districts, as attached to the Governing Document as Governing Document Exhibit “D”; and

WHEREAS, pursuant to the requirements of the Act, there shall be signed, authenticated, and submitted to the Office of the Lieutenant Governor of the State of Utah for each of the Districts a Notice of Boundary Action in the form attached hereto as Exhibit “B” (the “Boundary Notice”) and Final Entity Plats attached thereto as Boundary Notice Exhibit “B” (the “Plats”).

NOW THEREFORE, BE IT RESOLVED by the City Council of Eagle Mountain City, Utah:

1. Terms defined in the foregoing recitals shall have the same meaning when used herein. All action heretofore taken (not inconsistent with the provisions of this Resolution) by the Council and

by officers of the Council directed toward the creation and establishment of the Districts, are hereby ratified, approved, and confirmed.

2. The Districts are hereby created, effective as of the Effective Date, as separate entities from the City in accordance with the Governing Document and the Act. The boundaries of the Districts shall be as set forth in the Governing Documents and the Plats.

3. Pursuant to the terms of the PID Act, the Council does hereby approve the annexation of any area within the Annexation Area Boundaries into any of the Districts without any further action of the Council or the City and further approves withdrawal of any area within the Initial District Boundaries (as defined in the Governing Documents) or Annexation Area Boundaries from any of the Districts without any further action, hearings, or resolutions of the Council or the City, upon compliance with the terms of the PID Act and Governing Documents.

4. The Council does hereby authorize the District to provide services relating to the financing and construction of public infrastructure within the Annexation Area upon annexation thereof into the Districts without further request of the Districts to the City to provide such service under Utah Code Ann. § 17B-1-407 or resolution of the City under Utah Code Ann. § 17B-1-408.

5. It is hereby found and determined by the Council that the creation of the Districts are appropriate to the general welfare, order, and security of the City, and the organization of the Districts pursuant to the PID Act are hereby approved.

6. The Governing Documents and the Interlocal Agreements in the form presented to this meeting and attached hereto as Exhibit "A" and Governing Documents Exhibit "D" are hereby authorized and approved and the Districts shall be governed by the terms thereof and applicable law.

7. The Boards of the Districts are hereby appointed as follows:

a. Firefly Public Infrastructure District No. 1:

- i. Trustee #1: Bryan Flamm for an initial four-year term.
- ii. Trustee #2: Jared Westhoff for an initial six-year term.
- iii. Trustee #3: Nate Shipp for an initial six-year term.

b. Firefly Public Infrastructure District No. 2:

- i. Trustee #1: Bryan Flamm for an initial four-year term.
- ii. Trustee #2: Jared Westhoff for an initial six-year term.
- iii. Trustee #3: Nate Shipp for an initial six-year term.

- c. Firefly Public Infrastructure District No. 3:
 - i. Trustee #1: Bryan Flamm for an initial four-year term.
 - ii. Trustee #2: Jared Westhoff for an initial six-year term.
 - iii. Trustee #3: Nate Shipp for an initial six-year term.
- d. Firefly Public Infrastructure District No. 4:
 - i. Trustee #1: Bryan Flamm for an initial four-year term.
 - ii. Trustee #2: Jared Westhoff for an initial six-year term.
 - iii. Trustee #3: Nate Shipp for an initial six-year term.
- e. Firefly Public Infrastructure District No. 5:
 - i. Trustee #1: Bryan Flamm for an initial four-year term.
 - ii. Trustee #2: Jared Westhoff for an initial six-year term.
 - iii. Trustee #3: Nate Shipp for an initial six-year term.
- f. Firefly Public Infrastructure District No. 6:
 - i. Trustee #1: Bryan Flamm for an initial four-year term.
 - ii. Trustee #2: Jared Westhoff for an initial six-year term.
 - iii. Trustee #3: Nate Shipp for an initial six-year term.
- g. Firefly Public Infrastructure District No. 7:
 - i. Trustee #1: Bryan Flamm for an initial four-year term.
 - ii. Trustee #2: Jared Westhoff for an initial six-year term.
 - iii. Trustee #3: Nate Shipp for an initial six-year term.
- h. Firefly Public Infrastructure District No. 8:
 - i. Trustee #1: Bryan Flamm for an initial four-year term.
 - ii. Trustee #2: Jared Westhoff for an initial six-year term.

- iii. Trustee #3: Nate Shipp for an initial six-year term.
- i. Firefly Public Infrastructure District No. 9:
 - i. Trustee #1: Bryan Flamm for an initial four-year term.
 - ii. Trustee #2: Jared Westhoff for an initial six-year term.
 - iii. Trustee #3: Nate Shipp for an initial six-year term.
- j. Firefly Public Infrastructure District No. 10:
 - i. Trustee #1: Bryan Flamm for an initial four-year term.
 - ii. Trustee #2: Jared Westhoff for an initial six-year term.
 - iii. Trustee #3: Nate Shipp for an initial six-year term.
- k. The terms of the trustees for each of the Districts shall commence on the latter of (1) the date of issuance of a Certificate of Creation by the Office of the Lieutenant Governor of the State of Utah; or (2) the Effective Date.

8. The Council hereby authorizes the Mayor or a Council Member to execute the Boundary Notices in substantially the form attached hereto as Exhibit "B" and such other documents as shall be required to accomplish the actions contemplated herein (including the Final Local Entity Plat Maps) on behalf of the Council for submission to the Office of the Lieutenant Governor of the State of Utah.

9. Prior to certification of the creation of the District by the Office of the Lieutenant Governor of the State of Utah, the Council does hereby authorize the Mayor, the City Administrator, or the City Attorney to make any corrections, deletions, or additions to the Governing Documents, the Interlocal Agreement, the Plats, and/or the Boundary Notice or any other document herein authorized and approved (including, but not limited to, correction to the property description therein contained) which may be necessary to conform the same to the intent hereof, to correct errors or omissions therein, to complete the same, to remove ambiguities therefrom, or to conform the same to other provisions of said instruments, to the provisions of this Resolution or any resolution adopted by the Council or the provisions of the laws of the State of Utah or the United States.

10. The Board of Trustees of the Districts (collectively the "District Boards") are hereby authorized and directed to record such Governing Documents with the recorder of the City within 30 days of the issuance of a Certificate of Creation by the Office of the Lieutenant Governor of the State of Utah.


11. If any section, paragraph, clause or provision of this Resolution shall for any reason be held to be invalid or unenforceable, the invalidity or unenforceability of such section, paragraph, clause, or provision shall not affect any of the remaining provisions of this Resolution.

12. All acts, orders, and resolutions, and parts thereof in conflict with this Resolution be, and the same are hereby, rescinded.


13. This Resolution shall take effect upon the Local District's execution of the amendment to its interlocal agreement with the City attached as Exhibit C (the "Effective Date").


ADOPTED by the City Council of Eagle Mountain City, Utah, this 5th day of July, 2023.

EAGLE MOUNTAIN CITY, UTAH


Tom Westmoreland, Mayor

ATTEST:


Fiona B. Kofoed, MMC
City Recorder



For recording purposes only. Refer to Resolution R-16-2023, adopted on July 5, 2023 for Firefly Public Infrastructure District Numbers 1 through 10.

*Legal Description***FIREFLY PUBLIC INFRASTRUCTURE DISTRICT NO. 4**

A PARCEL OF LAND LOCATED IN THE SOUTHWEST QUARTER OF SECTION 21, TOWNSHIP 6 SOUTH, RANGE 2 WEST, SALT LAKE BASE & MERIDIAN AND BEING MORE PARTICULARLY DESCRIBED AS FOLLOWS:

BEGINNING AT A POINT LOCATED ALONG THE NORTH LINE OF 2500 NORTH STREET DESCRIBED IN DEED ENTRY NO. 98519:2008, SAID POINT BEING LOCATED N00°38'46"W ALONG THE QUARTER SECTION LINE 669.45 FEET AND WEST 132.47 FEET FROM SOUTH QUARTER CORNER OF SECTION 21, TOWNSHIP 6 SOUTH, RANGE 2 WEST, SALT LAKE BASE & MERIDIAN; THENCE N88°31'22"W ALONG SAID NORTH LINE 43.56 FEET; THENCE N01°29'42"E 100.00 FEET; THENCE S88°31'22"E 43.56 FEET; THENCE S01°29'42"W 100.00 FEET; TO THE POINT OF BEGINNING.

Contains: +/- 0.10 Acres
+/- 4,356 Sq. Ft.

ANNEXATION AREA**PARCEL 1**

A PARCEL OF LAND SITUATE WITHIN THE SOUTHWEST QUARTER OF SECTION 08, SECTION 18, SOUTHWEST QUARTER OF SECTION 17, NORTH HALF OF SECTION 19, TOWNSHIP 6 SOUTH, RANGE 2 WEST AND THE EAST HALF OF SECTION 13, TOWNSHIP 6 SOUTH, RANGE 3 WEST, SALT LAKE BASE AND MERIDIAN, LOCATED IN EAGLE MOUNTAIN CITY, COUNTY OF SALT LAKE, STATE OF UTAH, SAID PARCEL BEING THE POLE CANYON DEVELOPMENT AREA WEST OF S.R.-73 AND BEING DESCRIBED AS FOLLOWS:

BEGINNING AT THE UTAH COUNTY BRASS CAP MONUMENT MARKING THE SECTION CORNER COMMON TO SECTIONS 7, 8, 17, & 18, TOWNSHIP 6 SOUTH, RANGE 2 WEST, SALT LAKE BASE AND MERIDIAN; AND RUNNING THENCE N 00° 25' 27" E, ALONG THE SECTION LINE COMMON TO SAID SECTIONS 7 & 8, A DISTANCE OF 142.86 FEET; THENCE EAST, ALONG THE SOUTH LINE OF QUESTAR GAS COMPANY PARCEL 59:040:0014, A DISTANCE OF 35.65 FEET TO A POINT ON THE WEST LINE OF S.R.-73; THENCE S 08° 42' 32" E, ALONG SAID WEST LINE, A DISTANCE OF 320.38 FEET, TO THE NORTH LINE OF THE WILSON PARCEL: 59-049-0042; THENCE S 81° 17' 56" W, ALONG SAID NORTH LINE, A DISTANCE OF 217.69 FEET TO THE NORTHWEST CORNER THEREOF; THENCE S 08° 42' 04" E, ALONG THE WEST LINE OF SAID WILSON PARCEL, A DISTANCE OF 703.72 FEET TO THE NORTH LINE OF THE EAGLE MOUNTAIN CITY PARCEL: 59:050:0051; THENCE S 86° 35' 16" W, ALONG SAID NORTH LINE, A DISTANCE OF 93.49 FEET TO THE NORTHWEST CORNER THEREOF; THENCE S 00° 00' 15" E, ALONG THE WEST LINE OF SAID EAGLE MOUNTAIN CITY PARCEL, A DISTANCE OF 109.06 FEET, TO THE NORTHEAST CORNER OF WHITE HILLS SUBDIVISION PLAT 'C'; THENCE S 89° 59' 45" W, ALONG THE NORTH LINE OF SAID WHITE HILLS SUBDIVISION PLAT 'C', A DISTANCE OF 65.85 FEET, TO THE EAST LINE OF POLE CANYON NPA-11 SUBDIVISION; THENCE ALONG THE LINES OF SAID SUBDIVISION, THE FOLLOWING FOUR (4) COURSES: (1) N 00° 05' 01" W, A DISTANCE OF 110.00 FEET; (2) S 89° 59' 45" W, A DISTANCE OF 938.00 FEET; (3) S 00° 00' 15" E, A DISTANCE OF 870.00 FEET; (4) S 89° 59' 45" W, A DISTANCE OF 276.00 FEET; THENCE S 00° 00' 15" E, ALONG THE WEST LINE OF SAID POLE CANYON NPA-11 SUBDIVISION AND THE WEST LINE OF WHITE HILLS SUBDIVISION, A DISTANCE OF 573.52 FEET; THENCE S 89° 59' 45" W, 143.00 FEET THENCE S 00° 00' 15" E, 90.80 FEET, TO THE NORTHEAST CORNER OF THE EAGLE MOUNTAIN CITY PARCEL: 59:050:0047; THENCE ALONG THE LINES OF SAID EAGLE MOUNTAIN CITY PARCELS 59:050:0047 & 59:050:0049, THE FOLLOWING FOUR (4) COURSES: (1) S 89° 59' 45" W, 173.78 FEET; (2) S 00° 00' 15" E, 213.50 FEET; (3) S 39° 52' 19" E, 124.33; (4) N 50° 07' 40" E, 122.58 FEET, TO THE SOUTHWEST CORNER OF SAID WHITE HILLS SUBDIVISION PLAT "A"; THENCE ALONG THE SOUTH LINE OF SAID WHITE HILLS SUBDIVISION PLAT "A", THE FOLLOWING TWO (2) COURSES: (1) S 89° 30' 22" E, 851.84 FEET; (2) S 31° 29' 33" W, 117.29 FEET; THENCE S 89° 30' 21" E, A DISTANCE OF 209.45 FEET, TO THE SOUTHEAST CORNER OF LOT 111, SAID WHITE HILLS PLAT 'A', THENCE N 00° 00' 15" W, ALONG THE EAST LINE OF SAID LOT 111, A DISTANCE OF 66.13 FEET, TO A POINT IN THE SOUTH LINE OF WILSON AVENUE, SAID POINT ALSO BEING A POINT IN THE ARC OF A NON-TANGENTIAL CURVE; THENCE SOUTHEASTERLY ALONG THE ARC OF A 742.11 FOOT RADIUS CURVE TO THE LEFT, THROUGH AN ANGLE OF 21° 06' 36", A DISTANCE OF 273.42, THE LONG CHORD OF WHICH BEARS S 79° 00' 02" E, A DISTANCE OF 271.88 FEET TO A POINT OF TANGENCY TO SAID CURVE; THENCE SOUTH 89°34'58" EAST, ALONG SAID SOUTH LINE, A DISTANCE OF 756.09 FEET, MORE OR LESS TO THE AFORESAID WEST LINE OF S.R.-73 THENCE S 08° 42' 32" E, ALONG SAID WEST LINE, A DISTANCE OF 730.45 FEET, TO THE NORTH LINE OF LEWISTON ROAD; THENCE

ALONG THE LINES OF SAID LEWISTON ROAD THE FOLLOWING FIVE (5) COURSES: (1) N 89° 52' 16" W, 1540.39 FEET; (2) N 57° 57' 02" W, 220.80 FEET; (3) S 31° 19' 38" W, 66.01 FEET; (4) S 57° 57' 02" E, 238.84 FEET; (5) S 89° 52' 16" E, 937.55 FEET, TO THE NORTHWEST CORNER OF WHITE HILLS COUNTRY ESTATES, SAID CORNER BEING MARKED BY A BRASS MONUMENT STAMPED L.S. 2763; THENCE S 00° 29' 12" W, ALONG AFORESAID QUARTER SECTION LINE COMMON TO SECTIONS 17 & 18 AND THE WEST LINE OF SAID WHITE HILLS COUNTRY ESTATES, A DISTANCE OF 1779.74 FEET, TO THE SECTION CORNER COMMON TO SECTIONS 17, 18, 19, & 20; THENCE S 00° 30' 42" W, CONTINUING ALONG SAID WEST LINE OF WHITE HILLS COUNTY ESTATES, A DISTANCE OF 353.88 FEET TO THE NORTHEAST CORNER OF J & J RANCHES SUBDIVISION; THENCE N 89° 27' 13" W, ALONG SAID NORTH LINE, A DISTANCE OF 600.00 FEET TO THE NORTHWEST CORNER THEREOF; THENCE S 00° 30' 42" W, ALONG THE WEST LINE OF SAID SUBDIVISION, AND THE PROJECTION THEREOF, A DISTANCE OF 977.96 FEET TO THE NORTHEAST CORNER OF THE RANCH AT POLE CANYON, LLC. PARCEL: 59:051:0026, SAID CORNER BEING MARKED BY A 5/8" REBAR AND CAP STAMPED L.S.356548; THENCE N 89° 40' 33" W, ALONG THE NORTH LINE OF SAID PARCEL, A DISTANCE OF 733.66 FEET TO THE NORTHWEST CORNER THEREOF; THENCE S 00° 22' 47" W, ALONG THE WEST LINE OF SAID PARCEL AND THE WEST LINE OF THE 2 B INVESTMENTS, LLC. PARCEL: 59:051:0027, A DISTANCE OF 1334.90 FEET, TO A POINT IN THE EAST-WEST CENTER QUARTER LINE OF SAID SECTION 19; THENCE N 89° 54' 04" W, ALONG SAID EAST-WEST CENTER QUARTER LINE, A DISTANCE OF 2669.96 FEET TO THE CENTER-WEST SIXTEENTH (C-W 1/16TH) CORNER; THENCE N 00° 21' 12" E, ALONG THE NORTH-SOUTH SIXTEENTH LINE, OF THE NORTHWEST QUARTER OF SAID SECTION 19, A DISTANCE OF 2690.52 FEET, TO THE WEST SIXTEENTH (W-1/16TH) CORNER COMMON TO SECTIONS 18 & 19, MARKED BY A 5/8" REBAR AND RED NYLON CAP STAMPED "MCNEIL ENG."; THENCE N 89° 26' 42" W, ALONG THE QUARTER SECTION LINE COMMON TO SAID SECTIONS 18 & 19, A DISTANCE OF 1334.45 FEET, TO THE SECTION CORNER COMMON TO SECTIONS 18 & 19, TOWNSHIP 6 SOUTH, RANGE 2 WEST AND SECTIONS 13 & 24, TOWNSHIP 6 SOUTH, RANGE 3 WEST, SALT LAKE BASE AND MERIDIAN; THENCE N 89° 26' 40" W, ALONG THE QUARTER SECTION LINE COMMON TO SAID SECTIONS 13 & 24, A DISTANCE OF 2701.42 FEET, TO THE QUARTER CORNER COMMON TO SAID SECTION 13 & 24; THENCE N 00° 42' 42" E, ALONG THE NORTH-SOUTH CENTER QUARTER LINE OF SAID SECTION 13, A DISTANCE OF 2669.35 FEET TO THE CENTER QUARTER CORNER (NOT MONUMENTED) THENCE N 00° 42' 42" E, CONTINUING ALONG SAID NORTH-SOUTH CENTER QUARTER LINE, A DISTANCE OF 270.32 FEET, TO THE SOUTHWEST CORNER OF THE CROSSROADS OF THE WEST COUNCIL, INC. BOY SCOUTS OF AMERICA PARCEL: 59:074:0010, SAID CORNER BEING MARKED BY A 5/8" REBAR AND CAP STAMPED "MCNEIL ENG."; THENCE ALONG THE LINES OF SAID BOY SCOUTS OF AMERICA PARCEL, THE FOLLOWING SEVEN (7) COURSES: (1) S 89° 05' 10" E, 1006.30 FEET; (2) N 00° 32' 44" E, 562.04 FEET; (3) S 89° 05' 10" E, 536.21 FEET; (4) N 00° 32' 44" E, 751.66 FEET; (5) N 74° 56' 42" E, 554.96 FEET; (6) N 51° 25' 49" E, 791.11 FEET; (7) N 00° 32' 45" E, 442.07 FEET, TO THE SECTION CORNER COMMON TO SECTION 12 & 13, TOWNSHIP 6 SOUTH, RANGE 3 WEST AND SECTIONS 7 & 18, TOWNSHIP 6 SOUTH, RANGE 2 WEST, SALT LAKE BASE AND MERIDIAN; THENCE S 89° 26' 21" E, ALONG THE QUARTER SECTION LINE, OF SAID SECTIONS 7 & 18, A DISTANCE OF 2665.94 FEET, TO THE QUARTER CORNER COMMON TO SAID SECTION 7 & 18; THENCE S 89° 33' 10" E, ALONG THE QUARTER SECTION LINE COMMON TO SAID SECTIONS, A DISTANCE OF 2670.85 FEET, TO THE POINT OF BEGINNING.

TOGETHER WITH THE FOLLOWING DESCRIBED PARCEL:

A PARCEL OF LAND SITUATE WITHIN THE NORTHEAST QUARTER OF SECTION 13, TOWNSHIP 6 SOUTH, RANGE 3 WEST, SALT LAKE BASE & MERIDIAN. LOCATED IN EAGLE MOUNTAIN CITY, COUNTY OF SALT LAKE, STATE OF UTAH AND BEING MORE PARTICULARLY DESCRIBED AS FOLLOWS:

BEGINNING AT THE NORTHEAST CORNER OF SAID SECTION 13, AND RUNNING THENCE SOUTH 0°33'52" WEST, ALONG THE SECTION LINE COMMON TO SAID SECTION 13 & SECTION 18, OF TOWNSHIP 6 SOUTH, RANGE 2 WEST, SALT LAKE BASE AND MERIDIAN, A DISTANCE OF 442.07 FEET; THENCE DEPARTING SAID SECTION LINE BEARING SOUTH 51°26'57" WEST, A DISTANCE OF 791.11 FEET; THENCE SOUTH 74°57'50" WEST, A DISTANCE OF 554.96 FEET, TO A POINT 1148.32 FEET WEST OF AFORESAID SECTION LINE; THENCE SOUTH 0°33'52" WEST, PARALLEL WITH SAID SECTION LINE, A DISTANCE OF 751.66 FEET; THENCE NORTH 89°04'02" WEST, PARALLEL WITH THE EAST-WEST CENTER SECTION LINE OF SAID SECTION 13, A DISTANCE OF 536.21 FEET, TO A POINT 835.80 FEET NORTH OF SAID EAST-WEST CENTER SECTION LINE; THENCE SOUTH 0°33'52" WEST, PARALLEL WITH EAST LINE OF SAID SECTION 13, A DISTANCE OF 562.04 FEET, TO A POINT 273.77 FEET FROM THE AFORESAID EAST-WEST CENTER SECTION LINE; THENCE NORTH 89°04'02" WEST, PARALLEL WITH SAID EAST-WEST CENTER SECTION LINE, A DISTANCE OF 1006.53 FEET, TO THE NORTH-SOUTH CENTER SECTION LINE OF SAID SECTION 13; THENCE NORTH 0°44'00" EAST, ALONG SAID NORTH-SOUTH CENTER SECTION LINE, A DISTANCE OF 2392.08 FEET, TO THE NORTH QUARTER CORNER OF SAID SECTION 13; THENCE SOUTH 89°28'51" EAST, ALONG THE NORTH LINE OF THE NORTHEAST QUARTER, A DISTANCE OF 2683.98 FEET, TO THE POINT OF BEGINNING.

CONTAINS: 100.00 ACRES.

LESS AND EXCEPTING THEREFROM EAGLE MOUNTAIN CITY PARCEL: 59:050:0027, RECORDED AS ENTRY NO.: 12104:2019: BEGINNING AT A POINT, SAID POINT BEING SOUTH 888.05 FEET FROM THE NORTH QUARTER CORNER OF SECTION 18, TOWNSHIP 6 SOUTH, RANGE 2 WEST, SALT LAKE BASE AND MERIDIAN; AND RUNNING THENCE EAST 150.00 FEET; THENCE SOUTH 150.00 FEET; THENCE SOUTH 150.00 FEET; THENCE NORTH 150.00 FEET, TO THE POINT OF BEGINNING. CONTAINS: .52 ACRES

PARCEL 1 CONTAINS: 49,124,057 SQ. FT., OR 1,127.733 AC

PARCEL 2

A PARCEL OF LAND SITUATE WITHIN SECTION 17, AND THE WEST HALF OF SECTION 16, TOWNSHIP 6 SOUTH, RANGE 2 WEST, SALT LAKE BASE AND MERIDIAN, LOCATED IN EAGLE MOUNTAIN CITY, COUNTY OF UTAH, STATE OF UTAH SAID PARCEL BEING WITHIN THE POLE CANYON DEVELOPMENT AREA, EAST OF S.R.-73 AND BEING DESCRIBED AS FOLLOWS:

BEGINNING AT THE NORTHWEST CORNER OF TYSON SUBDIVISION, PER MAP NO.: 16725, SAID POINT BEING SOUTH 0°24'02" WEST, ALONG THE QUARTER SECTION LINE COMMON TO SAID SECTIONS 16 & 17, A DISTANCE OF 47.00 FEET, FROM THE SECTION CORNER COMMON TO SECTIONS 8, 9, 16, & 17, SAID TOWNSHIP 6 SOUTH, RANGE 2 WEST, SALT LAKE BASE AND MERIDIAN; AND RUNNING THENCE S 89°23'59" E, ALONG THE NORTH LINE OF LOT 1, SAID TYSON SUBDIVISION, A DISTANCE OF 1793.19 FEET, TO A POINT OF CURVATURE; THENCE SOUTHEASTERLY ALONG THE ARC OF A 50.00 FOOT-RADIUS CURVE TO THE RIGHT, THROUGH A CENTRAL ANGLE OF 89°48'02", A DISTANCE OF 78.37 FEET, THE LONG CHORD OF WHICH BEARS SOUTH 44°29'59" EAST, A DISTANCE OF 70.59 FEET, TO THE WEST LINE OF TYSON PARKWAY, AS DEDICATED PER SAID TYSON SUBDIVISION; THENCE ALONG SAID WEST LINE THE FOLLOWING THREE (3) COURSES: (1) S 00° 24' 02" W, A DISTANCE OF 3999.58 FEET TO THE BEGINNING OF A CURVE (2) ALONG THE ARC OF SAID CURVE TURNING TO THE RIGHT THROUGH AN ANGLE OF 30° 32' 01", HAVING A RADIUS OF 623.00 FEET, AND WHOSE LONG CHORD BEARS S 15° 40' 03" W, A DISTANCE OF 328.09 FEET; (3) THENCE, S 30° 56' 03" W, A DISTANCE OF 389.58 FEET, TO THE NORTHERLY LINE OF POLE CANYON BOULEVARD, PER SAID TYSON SUBDIVISION; THENCE ALONG SAID NORTHERLY LINE THE FOLLOWING SEVEN (7) COURSES: (1) N 59° 03' 57" W, A DISTANCE OF 1163.32 FEET, TO THE BEGINNING OF A CURVE; (2) ALONG THE ARC OF SAID CURVE TURNING TO THE LEFT THROUGH AN ANGLE OF 30° 28' 59", HAVING A RADIUS OF 1077.00 FEET, AND WHOSE LONG CHORD BEARS N 74° 18' 27" W, A DISTANCE OF 566.26 FEET; (3) N 89° 32' 57" W, A DISTANCE OF 2253.72 FEET TO THE BEGINNING OF A CURVE; (4) ALONG THE ARC OF SAID CURVE TURNING TO THE RIGHT THROUGH AN ANGLE OF 31° 18' 01", HAVING A RADIUS OF 923.00 FEET, AND WHOSE LONG CHORD BEARS N 73° 53' 56" W, A DISTANCE OF 497.98 FEET; (5) N 58° 14' 55" W, A DISTANCE OF 519.69 FEET, TO THE BEGINNING OF A CURVE; (6) ALONG THE ARC OF SAID CURVE TURNING TO THE LEFT, THROUGH AN ANGLE OF 31° 37' 21", HAVING A RADIUS OF 1077.00 FEET, AND WHOSE LONG CHORD BEARS N 74° 03' 36" W, A DISTANCE OF 586.90 FEET; (7) N 89° 52' 16" W, A DISTANCE OF 821.01 FEET, TO A POINT ON THE EAST LINE OF S.R.-73; THENCE N 08° 42' 32" W, ALONG SAID EAST LINE, A DISTANCE OF 772.67 FEET, TO THE EAST-WEST CENTER QUARTER LINE OF SAID SECTION 17; THENCE S 89° 52' 19" E, ALONG SAID EAST-WEST CENTER QUARTER LINE, A DISTANCE OF 2023.44 FEET, TO THE CENTER QUARTER CONER OF SAID SECTION 17; THENCE S 89° 52' 19" E, ALONG SAID EAST-WEST CENTER QUARTER LINE, A DISTANCE OF 2651.86 FEET, TO THE QUARTER CORNER COMMON TO SAID SECTION 16 & 17; THENCE N 0°24'02" E, ALONG THE SECTION LINE AND THE WEST LINE OF SAID TYSON SUBDIVISION, A DISTANCE OF 2621.92 FEET, TO THE POINT OF BEGINNING.

PARCEL 2 CONTAINS: 13,144047 SQ. FT., OR 301.746 ACRES

PARCEL 3

A PARCEL OF LAND SITUATE WITHIN SECTION 16, THE SOUTH HALF OF SECTION 17, SECTION 20, AND 21, ALL IN TOWNSHIP 6 SOUTH, RANGE 2 WEST, SALT LAKE BASE AND MERIDIAN, LOCATED IN EAGLE MOUNTAIN CITY, COUNTY OF UTAH, STATE OF UTAH SAID PARCEL BEING WITHIN THE POLE CANYON DEVELOPMENT AREA, EAST OF S.R.-73 AND BEING DESCRIBED AS FOLLOWS:

BEGINNING AT THE UTAH COUNTY BRASS CAP MONUMENT MARKING THE SECTION CORNER COMMON TO SECTION 15, 16, 21, & 22, TOWNSHIP 6 SOUTH, RANGE 2 WEST, SALT LAKE BASE AND MERIDIAN; AND RUNNING THENCE, N 89° 40' 33" W, ALONG THE QUARTER SECTION LINE COMMON TO SAID SECTIONS 16 & 21, A DISTANCE OF 1383.10 FEET, TO THE EAST SIXTEENTH (E-16TH) CORNER COMMON TO SAID SECTION 16 & 21; THENCE, S 00° 10' 02" E, ALONG THE NORTH-SOUTH 1/16TH LINE, A DISTANCE OF 2656.16 FEET TO CENTER EAST SIXTEENTH (C-E 1/16TH) CORNER, OF SAID SECTION 21; THENCE N 89° 41' 39" W, ALONG THE EAST-WEST CENTER QUARTER LINE, A DISTANCE OF 1360.81 FEET, TO THE CENTER QUARTER CORNER OF SAID SECTION 21 (NOT MONUMENTED); THENCE S 00° 38' 52" E, FOR A DISTANCE OF 1243.31 FEET; THENCE S 87° 13' 16" E, A DISTANCE OF 1001.36 FEET; THENCE S 51° 21' 16" E, A DISTANCE OF 28.00 FEET; THENCE S 38° 38' 44" W, A DISTANCE OF 123.17 FEET; THENCE N 51° 21' 16" W, A DISTANCE OF 28.00 FEET; THENCE N 87° 13' 16" W, A DISTANCE OF 923.20 FEET, TO THE AFORESAID NORTH-SOUTH CENTER QUARTER LINE; THENCE S 00° 38' 52" E, ALONG SAID QUARTER SECTION LINE, A DISTANCE OF 643.56 FEET THENCE N 88° 31' 36" W, A DISTANCE OF 2665.79 FEET TO A POINT ON THE QUARTER SECTION LINE COMMON TO SAID SECTION 20 & 21; THENCE N 88° 47' 00" W, A DISTANCE OF 2853.31 FEET, TO A POINT IN THE NORTH-SOUTH CENTER QUARTER LINE OF SAID SECTION 20; THENCE N 02° 55' 59" E, A DISTANCE OF 1903.58 FEET TO THE CENTER QUARTER CORNER OF SAID SECTION 20 (NOT MONUMENTED); THENCE N 89° 23' 27" W, ALONG THE EAST-WEST CENTER QUARTER LINE, A DISTANCE OF 1031.41 FEET, TO THE EAST LINE OF S.R.-73; THENCE N 08° 51' 32" W, ALONG SAID EAST LINE, A DISTANCE OF 4464.37 FEET, TO THE SOUTHERLY LINE OF POLE CANYON BOULEVARD AS DEDICATED BY THE TYSON SUBDIVISION; THENCE ALONG SAID SOUTHERLY LINE THE FOLLOWING SEVEN (7) COURSES: (1) S 89° 52' 16" E, 797.11 FEET, TO THE BEGINNING OF A CURVE (2) ALONG THE ARC OF SAID CURVE TURNING TO THE RIGHT THROUGH AN ANGLE OF 31° 37' 21", HAVING A RADIUS OF 925.00 FEET, AND WHOSE LONG CHORD BEARS S 74° 03' 36" E, A DISTANCE OF 504.07 FEET; (3) S 58° 14' 55" E, 519.69 FEET, TO THE BEGINNING OF A CURVE; (4) ALONG THE ARC OF SAID CURVE TURNING TO THE LEFT THROUGH AN ANGLE OF 31° 18' 01", HAVING A RADIUS OF 1075.00 FEET, AND WHOSE LONG CHORD BEARS S 73° 53' 56" E, A DISTANCE OF 579.99 FEET; (5) S 89° 32' 56" E, 2253.72 FEET, TO THE BEGINNING OF A CURVE; (6) ALONG THE ARC OF SAID CURVE TURNING TO THE RIGHT THROUGH AN ANGLE OF 30° 28' 59", HAVING A RADIUS OF 925.00 FEET, AND WHOSE LONG CHORD BEARS S 74° 18' 27" E, A DISTANCE OF 486.35 FEET; (7) S 59° 03' 57" E, 1240.32 FEET TO A POINT OF INTERSECTION WITH THE SOUTHERLY PROJECTION OF THE EAST LINE OF TYSON PARKWAY, PER SAID TYSON SUBDIVISION PLAT; THENCE ALONG THE SAID EASTERLY LINE THE FOLLOWING FOUR (4) COURSES: (1) N 30° 56' 03" E, 541.58 FEET TO THE BEGINNING OF A CURVE; (2) ALONG THE ARC OF SAID CURVE TURNING TO THE LEFT THROUGH AN ANGLE OF 30° 32' 01", HAVING A RADIUS OF 700.00 FEET, AND WHOSE LONG CHORD BEARS N 15° 40' 03" E FOR A DISTANCE OF 368.64 FEET (3) N 00° 24' 02" E, 3998.96 FEET TO THE BEGINNING OF A CURVE; (4) ALONG THE ARC OF SAID CURVE TURNING TO THE RIGHT THROUGH AN ANGLE OF 90° 11' 58", HAVING A RADIUS OF 50.00 FEET, AND WHOSE LONG CHORD BEARS N 45° 30' 01" E FOR A DISTANCE OF 70.83 FEET, MORE OR LESS, TO THE SOUTHERLY LINE OF 4000 NORTH STREET; THENCE N 89° 23' 59" W, ALONG SAID SOUTHERLY LINE, A DISTANCE OF 1970.18 FEET, TO THE NORTHWEST CORNER OF SAID TYSON SUBDIVISION AND THE QUARTER SECTION LINE COMMON TO SECTIONS 16 & 17; THENCE N 00° 24' 02" E, ALONG SAID QUARTER SECTION LINE, A DISTANCE OF 47.00 FEET, TO THE SECTION CORNER COMMON TO SECTIONS 8, 9, 16, & 17; THENCE S 89° 23' 59" E, ALONG THE QUARTER SECTION LINE COMMON TO SAID SECTIONS 9 & 16, A DISTANCE OF 2667.03 FEET, TO THE QUARTER CORNER COMMON TO SAID SECTION 9 & 16; THENCE S 89° 24' 26" E, CONTINUING ALONG THE QUARTER SECTION LINE COMMON TO SAID SECTIONS, A DISTANCE OF 2667.28 FEET, TO THE SECTION CORNER COMMON TO SECTION 9, 10, 15, & 16; THENCE SOUTH 0°22'17" WEST, ALONG THE QUARTER SECTION LINE, A DISTANCE OF 2674.82 FEET, TO THE QUARTER CORNER COMMON TO SAID SECTIONS 15 & 16; THENCE S 00° 22' 24" W, CONTINUING ALONG THE QUARTER SECTION LINE COMMON TO SAID SECTIONS, A DISTANCE OF 2668.46 FEET, TO THE POINT OF BEGINNING.

PARCEL 3 CONTAINS: 57,954,844 SQ. FT., OR 1330.46 AC.