

436

Together with all rights of ingress and egress necessary or convenient for the full and complete use, occupation and enjoyment of the easement hereby granted, and all rights and privileges incident thereto, including the right to cut and remove timber, trees, brush, overhanging branches and other obstructions which may injure or interfere with the Grantee's use, occupation, or enjoyment of this easement.

WITNESS the hand of the Grantor, this 28th day of October, A. D. 1942

Geo. A. Cowan

STATE OF UTAH, }
County of UTAH } ss.

On the 28th day of October, A. D. 1942 personally appeared before

me, L. Geo. A. Cowan and xxx, his wife


the signer of the foregoing instrument, who duly acknowledged to me that he

Executed the same.

My commission expires:

February, 3rd, 1945

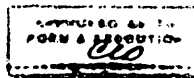
Geo. S. Maley
Residing at Clearfield, Utah Notary Public.



APPROVED AS TO DESCRIPTION
G.S.C.

File No. 19567

PHD.



Entry No. 6357
Recorded at the request of
JUN 16 1948
Book Pages
ELOISE F. TIPIDON Recorder
Utah County
Deputy
Compared
Indexed
Fee: 90¢ Mail
R. Tp. Sec.

Form 2064-6-19-40

(Utah Individual)

6358
UTAH POWER & LIGHT COMPANY
POLE LINE EASEMENT

2. Roy Lyman and Tressa Lyman

his wife, Grantor, of Utah County, Utah, hereby convey and warrant to UTAH POWER & LIGHT COMPANY, a corporation, its successors in interest and assigns, Grantee, for the sum of One (\$1.00) Dollar and other valuable consideration, a perpetual easement and right of way for the erection and continued maintenance, repair, alteration, and replacement of the electric transmission, distribution and telephone circuits of the Grantee, and 2 guy anchors 6 ~~wooden~~ poles, with the necessary guys, stubs, cross-arms and other attachments thereon, or affixed thereto, for the support of said circuits, to be erected and maintained upon and across the premises of the Grantor, in Utah County, Utah, along a line described as follows:

Beginning at fence on east boundary line of Grantor's land at a point one foot north and 500 feet west, more or less, from the east quarter corner of Section 25, T. 9 S., R. 1 E., S.L.B. & M., thence running N. 89°22' W. 626 feet, thence S. 89°47' W. 775 feet, thence N. 89°22' W. 741 feet, more or less, to east County Road fence at west boundary line of said land except that portion of line crossing U.P.R.R. Co. right of way and being in the S 1/2 of the NE 1/4 of said Section 25.

The rights hereby granted are subject to the condition that grantee will pay reasonable damages caused by construction and repair of said line.

Together with all rights of ingress and egress necessary or convenient for the full and complete use, occupation and enjoyment of the easement hereby granted, and all rights and privileges incident thereto, including the right to cut and remove timber, trees, brush, overhanging branches and other obstructions which may injure or interfere with the Grantee's use, occupation, or enjoyment of this easement.

437

plete use, occupation and enjoyment of the easement hereby granted, and all rights and privileges incident thereto, including the right to cut and remove timber, trees, brush, overhanging branches and other obstructions which may injure or interfere with the Grantee's use, occupation, or enjoyment of this easement.

WITNESS the hand.S of the Grantor.S, this 28th day of October, A. D. 1942

Roy Lyman
Tressa Lyman

STATE OF UTAH, }
County of Utah } ss.


On the 29th day of October, A. D. 1942, personally appeared before

me Roy Lyman and Tressa Lyman, his wife

the signer.S of the foregoing instrument, who duly acknowledged to me that they executed the same.

My commission expires: February 3rd, 1945

Joseph Mabeey
Residing at Clearfield, Utah Notary Public.



APPROVED AS TO DESCRIPTION
J.B.C.

File No. 19568

RECORDED AS TO COPY & EXECUTION
J.B.C.

Entry No. 6358
Recorded at the request of Utah Power & Light Co.
JUN 16 1943
Book Pages
ELOISE F. TIPSON Recorder
Utah County Deputy
Compared. Sec.
Indexed. Tp.
Fee. R.
90 & Mail

Form 2064-6-19-40

(Utah Individual)

6359

UTAH POWER & LIGHT COMPANY

POLE LINE EASEMENT

3. Parley Jensen and May Jensen

his wife, Grantor.S, of Utah County, Utah, hereby convey...and warrant... to UTAH POWER & LIGHT COMPANY, a corporation, its successors in interest and assigns, Grantee, for the sum of One (\$1.00) Dollar and other valuable consideration, a perpetual easement and right of way for the erection and continued maintenance, repair, alteration, and replacement of the electric transmission, distribution and telephone circuits of the Grantee, and 4 poles no guy anchors, towers and poles, with the necessary guys, stubs, cross-arms and other attachments thereon, or affixed thereto, for the support of said circuits, to be erected and maintained upon and across the premises of the Grantor.S., in Utah County, Utah, along a line described as follows:

Beginning at west County Road fence on east boundary line of Grantor's land at a point 9.5 feet north and 2646 feet west, more or less, from the east quarter corner of Section 25, T. 9 S., R. 1 E., S.L.B.& M., thence running N. 89°53' W. 427 feet thence N. 89°31' W. 875 feet, more or less, to the west boundary line of said land and being in the SE 1/4 of the NW 1/4 of said Section 25.

Together with all rights of ingress and egress necessary or convenient for the full and complete use, occupation and enjoyment of the easement hereby granted, and all rights and privileges incident thereto, including the right to cut and remove timber, trees, brush, overhanging branches and other obstructions which may injure or interfere with the Grantee's use, occupation, or enjoyment of this easement.

WITNESS the hand.S. of the Grantor.S., this 12 day of November, A. D. 1942

x Parley Jensen
x May Jensen