

WHEN RECORDED, MAIL TO:

Chad A. Poulsen  
Professional Land Surveyor  
3302 North Main Street  
Spanish Fork City, Utah 84660



ENT 7299:2020 PG 1 of 3  
JEFFERY SMITH  
UTAH COUNTY RECORDER  
2020 Jan 21 12:41 pm FEE 182.00 BY LT  
RECORDED FOR LEI ENGINEERS & SURVEYORS,

## SURVEYOR'S AFFIDAVIT

This Affidavit is made and entered into on this 21 day of, JANUARY 2020, by Chad A. Poulsen, a Utah Licensed Land surveyor, License No.501182, hereinafter referred to as "Surveyor".

Whereas on August 13, 2019 at 3:39 PM, **JORDAN PROMENADE, VILLAGE 1, PLAT B-1**, subdivision, was recorded as Entry No. 77216:2019, Map No. 16656 in the office of the Utah County Recorder.

AND, whereas on October 04, 2019 at 3:54 PM, **JORDAN PROMENADE, VILLAGE 1, PLAT B-2**, subdivision, was recorded as Entry No. 101418:2019, Map No. 16739 in the office of the Utah County Recorder.

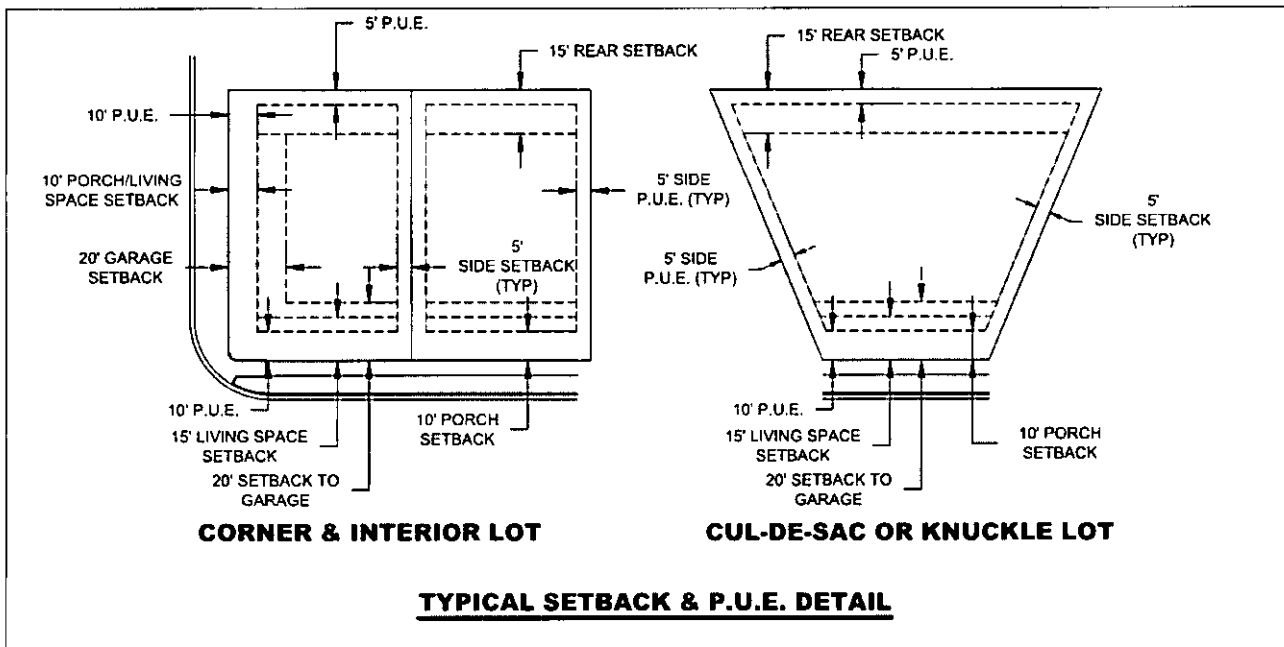
Whereas upon the recordation of the subdivision plats referenced above the following real property was created being described as follows:

*All of Lots 201-227 JORDAN PROMENADE, VILLAGE 1, PLAT B-1, subdivision and all of 301-376 JORDAN PROMENADE, VILLAGE 1, PLAT B-2, subdivision according to the official plats thereof on file in the office of the Utah County Recorder.*

**Tax Serial Numbers:**


43:271:0201, 43:271:0202, 43:271:0203, 43:271:0204, 43:271:0205, 43:271:0206, 43:271:0207, 43:271:0208, 43:271:0209, 43:271:0210, 43:271:0211, 43:271:0212, 43:271:0213, 43:271:0214, 43:271:0215, 43:271:0216, 43:271:0217, 43:271:0218, 43:271:0219, 43:271:0220, 43:271:0221, 43:271:0222, 43:271:0223, 43:271:0224, 43:271:0225, 43:271:0226, 43:271:0227, 43:274:0301, 43:274:0302, 43:274:0303, 43:274:0304, 43:274:0305, 43:274:0306, 43:274:0307, 43:274:0308, 43:274:0309, 43:274:0310, 43:274:0311, 43:274:0312, 43:274:0313, 43:274:0314, 43:274:0315, 43:274:0316, 43:274:0317, 43:274:0318, 43:274:0319, 43:274:0320, 43:274:0321, 43:274:0322, 43:274:0323, 43:274:0324, 43:274:0325, 43:274:0326, 43:274:0327, 43:274:0328, 43:274:0329, 43:274:0330, 43:274:0331, 43:274:0332, 43:274:0333, 43:274:0334, 43:274:0335, 43:274:0336, 43:274:0337, 43:274:0338, 43:274:0339, 43:274:0340, 43:274:0341, 43:274:0342, 43:274:0343, 43:274:0344, 43:274:0345, 43:274:0346, 43:274:0347, 43:274:0348, 43:274:0348, 43:274:0350, 43:274:0351, 43:274:0352, 43:274:0353, 43:274:0354, 43:274:0355, 43:274:0356, 43:274:0357, 43:274:0358, 43:274:0359, 43:274:0360, 43:274:0361, 43:274:0362, 43:274:0363, 43:274:0364, 43:274:0365, 43:274:0366, 43:274:0367, 43:274:0368, 43:274:0369, 43:274:0370, 43:274:0371, 43:274:0372, 43:274:0373, 43:274:0374, 43:274:0375, 43:274:0376.

Whereas after the recordation of the subdivision plats referenced above, a scrivener's error was found in the setback table on the depiction of the plat, and whereas the "Surveyor" is desirous of causing this affidavit to be recorded and to correct said error. Wherefore, the setback table shown below shall, upon the recordation of this affidavit, replace the setback table as shown on the depiction of the above referenced plat.



I hereby certify that the above is correct and cause the same to be filed as an affidavit of correction this 21 day of, JANUARY 2020, for the purposes herein described.


  
Chad A. Poulsen, P.L.S.



STATE OF UTAH     )  
                                  )ss.  
COUNTY OF UTAH    )

On this 21<sup>st</sup> day of, January 2020, personally appeared before me Chad A. Poulsen the signer of the above instrument, who duly acknowledged to me that he executed the same.

My commission expires: 4/25/2023  
Residing at: Spanish Fork, Utah

  
JODY P. COX  
Notary

