



NOTICE OF IMPENDING BOUNDARY ACTION
(Viridian Farm Public Infrastructure District Nos. 1, 2, and 3)

TO: The Lieutenant Governor, State of Utah


NOTICE IS HEREBY GIVEN that the City Council of the City of Salem, Utah (the "Council"), acting in its capacity as the creating entity for the Viridian Farm Public Infrastructure District Nos. 1, 2, and 3 (the "Districts"), at a regular meeting of the Council, duly convened pursuant to notice, on September 20th, 2023, adopted a *Resolution Providing for the Creation of Public Infrastructure Districts*, a true and correct copy of which is attached as EXHIBIT "A" hereto and incorporated by this reference herein (the "Creation Resolution").

A copy of the Final Local Entity Plat satisfying the applicable legal requirements as set forth in Utah Code Ann. §17-23-20, approved as a final local entity plat by the Surveyor of Utah County, Utah, is attached as EXHIBIT "B" hereto and incorporated by this reference. The Council hereby certifies that all requirements applicable to the creation of the Districts, as more particularly described in the Creation Resolution, have been met. The Districts is not anticipated to result in the employment of personnel.

WHEREFORE, the Council hereby respectfully requests the issuance of a Certificate of Incorporation pursuant to and in conformance with the provisions of Utah Code Ann. §17B-1-215.

DATED this 28 day of September, 2023.

CITY COUNCIL, THE CITY OF SALEM, UTAH,
acting in its capacity as the creating authority for
Viridian Farm Public Infrastructure District Nos. 1, 2,
and 3


By: 
Mayor Kurt L Christensen
Salem City Mayor


ENT 75754:2023 PG 1 of 5
ANDREA ALLEN
UTAH COUNTY RECORDER
2023 Nov 20 12:58 PM FEE 0.00 BY HG
RECORDED FOR SALEM CITY

VERIFICATION

STATE OF UTAH)
):ss.
COUNTY OF UTAH)

SUBSCRIBED AND SWORN to before me this 28 day of September, 2023.




NOTARY PUBLIC

LEGAL DESCRIPTIONS**INITIAL BOUNDARY LEGAL DESCRIPTIONS:****VIRIDIAN FARM PUBLIC INFRASTRUCTURE DISTRICT #1****PARCEL A**

A PORTION OF SECTION 5, AND A PORTION OF THE EAST HALF OF SECTION 6, TOWNSHIP 9 SOUTH, RANGE 3 EAST, SALT LAKE BASE & MERIDIAN, MORE PARTICULARLY DESCRIBED BY SURVEY AS FOLLOWS:

BEGINNING AT A POINT LOCATED N0°22'15"W ALONG THE QUARTER SECTION LINE 1503.72 FEET AND EAST 33.00 FEET FROM THE SOUTH QUARTER CORNER OF SECTION 6, TOWNSHIP 9 SOUTH, RANGE 3 EAST, SALT LAKE BASE & MERIDIAN; THENCE N0°22'15"W (ALONG A LINE PARALLEL WITH AND 33.00 FEET PERPENDICULARLY DISTANCE EAST FROM THE QUARTER SECTION LINE) 2483.82 FEET TO THE SOUTH LINE OF THAT FENCE LINE AGREEMENT DESCRIBED IN DEED ENTRY NO. 80651:1999 IN THE OFFICIAL RECORDS OF THE UTAH COUNTY RECORDER; THENCE N89°09'38"E ALONG SAID FENCE LINE AGREEMENT 666.07 FEET; THENCE N89°23'48"E 280.01 FEET; THENCE N89°24'46"E 58.00 FEET; THENCE S00°35'14"E 44.87 FEET; THENCE N89°24'46"E 378.00 FEET; THENCE N00°35'14"W 107.00 FEET; THENCE N89°24'46"E 129.62 FEET; THENCE N89°25'01"E 418.00 FEET; THENCE N89°08'50"E 63.00 FEET; THENCE S00°35'14"E 106.71 FEET; THENCE N89°38'32"E 371.91 FEET; THENCE N00°21'28"W 25.46 FEET; THENCE N89°38'32"E 242.00 FEET; THENCE S00°21'28"E 47.59 FEET; THENCE N87°19'41"E 82.36 FEET; THENCE N67°28'27"E 179.46 FEET; THENCE S24°31'40"E 29.27 FEET; THENCE S26°31'47"E 39.56 FEET; THENCE N63°28'13"E 116.73 FEET; THENCE S21°41'32"E 20.82 FEET; THENCE S30°09'46"E 30.88 FEET; THENCE N59°50'14"E 120.00 FEET; THENCE N59°50'14"E 58.00 FEET; THENCE N64°28'35"E 122.10 FEET; THENCE S25°21'02"E 20.30 FEET; THENCE S30°09'46"E 196.39 FEET; THENCE S32°08'23"E 48.02 FEET; THENCE S59°26'56"W 18.23 FEET; THENCE S30°33'04"E 111.00 FEET; THENCE N59°26'56"E 82.96 FEET; THENCE ALONG THE ARC OF A CURVE TO THE LEFT 15.12 FEET WITH A RADIUS OF 15.00 FEET THROUGH A CENTRAL ANGLE OF 57°44'44", CHORD: N30°34'34"E 14.49 FEET; THENCE ALONG THE ARC OF A CURVE TO THE RIGHT 164.28 FEET WITH A RADIUS OF 81.50 FEET THROUGH A CENTRAL ANGLE OF 115°29'29", CHORD: N59°26'56"E 137.85 FEET; THENCE ALONG THE ARC OF A CURVE TO THE LEFT 15.12 FEET WITH A RADIUS OF 15.00 FEET THROUGH A CENTRAL ANGLE OF 57°44'44", CHORD: N88°19'18"E 14.49 FEET; THENCE N59°26'56"E 1313.72 FEET; THENCE ALONG THE ARC OF A CURVE TO THE RIGHT 373.94 FEET WITH A RADIUS OF 2603.50 FEET THROUGH A CENTRAL ANGLE OF 08°13'46", CHORD: N63°33'49"E 373.62 FEET; THENCE N67°40'42"E 178.62 FEET; THENCE ALONG THE ARC OF A CURVE TO THE LEFT 651.72 FEET WITH A RADIUS OF 4921.50 FEET THROUGH A CENTRAL ANGLE OF 07°35'14", CHORD: N63°53'05"E 651.24 FEET; THENCE ALONG THE ARC OF A CURVE TO THE LEFT 15.21 FEET WITH A RADIUS OF 15.00 FEET THROUGH A CENTRAL ANGLE OF 58°05'50", CHORD: N31°02'33"E 14.57 FEET; THENCE ALONG THE ARC OF A CURVE TO THE RIGHT 32.34 FEET WITH A RADIUS OF 81.50 FEET THROUGH A CENTRAL ANGLE OF 22°44'12", CHORD: N13°21'43"E 32.13 FEET; THENCE ALONG THE ARC OF A CURVE TO THE

LEFT 14.97 FEET WITH A RADIUS OF 15.00 FEET THROUGH A CENTRAL ANGLE OF 57°09'48", CHORD: N03°51'05"W 14.35 FEET; THENCE ALONG THE ARC OF A CURVE TO THE LEFT 466.22 FEET WITH A RADIUS OF 458.50 FEET THROUGH A CENTRAL ANGLE OF 58°15'37", CHORD: N61°33'47"W 446.39 FEET;; THENCE N00°41'36"W 37.46 FEET; THENCE N89°08'08"E 1146.26 FEET; THENCE EAST 31.99 FEET; THENCE S59°00'06"W 21.58 FEET; THENCE ALONG THE ARC OF A CURVE TO THE RIGHT 105.22 FEET WITH A RADIUS OF 757.50 FEET THROUGH A CENTRAL ANGLE OF 07°57'30", CHORD: S62°58'51"W 105.13 FEET; THENCE S66°57'36"W 213.03 FEET; THENCE ALONG THE ARC OF A CURVE TO THE LEFT 95.05 FEET WITH A RADIUS OF 742.50 FEET THROUGH A CENTRAL ANGLE OF 07°20'04", CHORD: S63°17'34"W 94.98 FEET; THENCE S59°37'32"W 264.54 FEET; THENCE ALONG THE ARC OF A NON-TANGENT CURVE TO THE LEFT 3.34 FEET WITH A RADIUS OF 15.00 FEET THROUGH A CENTRAL ANGLE OF 12°44'57", CHORD: S10°25'04"W 3.33 FEET; THENCE ALONG THE ARC OF A CURVE TO THE

RIGHT 171.91 FEET WITH A RADIUS OF 88.50 FEET THROUGH A CENTRAL ANGLE OF 111°17'38", CHORD: S59°41'24"W 146.13 FEET; THENCE ALONG THE ARC OF A CURVE TO THE LEFT 3.26 FEET WITH A RADIUS OF 15.00 FEET THROUGH A CENTRAL ANGLE OF 12°26'06", CHORD: N70°52'50"W 3.25 FEET; THENCE ALONG THE ARC OF A NON-TANGENT CURVE TO THE RIGHT 669.92 FEET WITH A RADIUS OF 5005.50 FEET THROUGH A CENTRAL ANGLE OF 07°40'06", CHORD: S63°50'39"W 669.42 FEET; THENCE S67°40'42"W 178.62 FEET; THENCE ALONG THE ARC OF A CURVE TO THE LEFT 361.88 FEET WITH A RADIUS OF 2519.50 FEET THROUGH A CENTRAL ANGLE OF 08°13'46", CHORD: S63°33'49"W 361.57 FEET; THENCE S59°26'56"W 726.38 FEET; THENCE S30°33'04"E 159.00 FEET; THENCE N59°26'56"E 12.57 FEET; THENCE S30°09'46"E 614.03 FEET; THENCE S59°50'14"W 23.70 FEET; THENCE S30°09'46"E 120.00 FEET; THENCE N59°50'14"E 411.20 FEET; THENCE S30°09'46"E 120.00 FEET; THENCE N59°50'14"E 40.68 FEET; THENCE S30°09'46"E 312.81 FEET; THENCE N36°08'57"E 393.23 FEET; THENCE N51°53'47"E 58.17 FEET; THENCE N48°22'16"E 167.73 FEET; THENCE S42°18'16"E 179.88 FEET; THENCE N47°19'17"E 115.24 FEET; THENCE S42°42'08"E 423.05 FEET; THENCE S36°33'44"W 500.10 FEET; THENCE S49°47'00"W 299.72 FEET; THENCE S39°17'42"W 345.84 FEET; THENCE S39°17'42"W 208.72 FEET TO THE NORTHERLY LINE OF THE STRAWBERRY HIGHLINE CANAL; THENCE ALONG SAID NORTHERLY LINE THE FOLLOWING THREE COURSES: ALONG THE ARC OF A NON-TANGENT CURVE TO THE LEFT 141.67 FEET WITH A RADIUS OF 291.12 FEET THROUGH A CENTRAL ANGLE OF 27°52'57", CHORD: S42°28'31"W 140.28 FEET; THENCE S28°32'03"W 97.35 FEET; THENCE ALONG THE ARC OF A NON-TANGENT CURVE TO THE LEFT 98.15 FEET WITH A RADIUS OF 195.00 FEET THROUGH A CENTRAL ANGLE OF 28°50'16", CHORD: S64°08'55"W 97.11 FEET TO THE NORTH LINE OF THAT REAL PROPERTY DESCRIBED IN DEED ENTRY NO. 12055:2018 BEING MORE PARTICULARLY DEFINED ON THAT RECORD OF SURVEY NO. 08-349; THENCE S89°58'27"W ALONG SAID SURVEY LINE AND IN PART ALONG AN EXISTING FENCE LINE 951.92 FEET; THENCE N05°38'55"E 543.93 FEET; THENCE N37°10'00"W 177.51 FEET; THENCE ALONG THE ARC OF A NON-TANGENT CURVE TO THE LEFT 4.88 FEET WITH A RADIUS OF 423.00 FEET THROUGH A CENTRAL

ANGLE OF 0°39'37", CHORD: S30°18'39"W 4.88 FEET; THENCE N60°01'09"W 171.92 FEET; THENCE N28°11'29"E 68.62 FEET; THENCE N43°59'20"E 87.26 FEET; THENCE N45°07'30"W 125.02 FEET; THENCE N45°07'11"W 63.00 FEET; THENCE ALONG THE ARC OF A NON-TANGENT CURVE TO THE RIGHT 60.90 FEET WITH A RADIUS OF 784.00 FEET THROUGH A CENTRAL ANGLE OF 04°27'03", CHORD: N47°06'20"E 60.89 FEET; THENCE N40°40'09"W 57.49 FEET; THENCE N30°09'46"W 550.16 FEET; THENCE N59°26'56"E 47.05 FEET; THENCE N30°33'04"W 111.00 FEET; THENCE S59°26'56"W 164.47 FEET; THENCE ALONG THE ARC OF A CURVE TO THE RIGHT 502.76 FEET WITH A RADIUS OF 1047.50 FEET THROUGH A CENTRAL ANGLE OF 27°29'58", CHORD: S73°11'55"W 497.94 FEET; THENCE S03°03'06"E 101.68 FEET; THENCE S02°03'10"E 48.00 FEET; THENCE ALONG THE ARC OF A NON-TANGENT CURVE TO THE RIGHT 30.59 FEET WITH A RADIUS OF 1196.50 FEET THROUGH A CENTRAL ANGLE OF 01°27'54", CHORD: S88°40'46"W 30.59 FEET; THENCE S89°24'43"W 243.27 FEET; THENCE S00°35'32"E 86.40 FEET; THENCE S88°54'25"W 40.16 FEET; THENCE S00°48'47"E 84.61 FEET; THENCE S89°11'13"W 185.55 FEET; THENCE S00°48'47"E 96.08 FEET; THENCE S89°11'13"W 151.18 FEET; THENCE S00°48'47"E 391.09 FEET TO THE QUARTER SECTION LINE; THENCE S89°11'13"W ALONG THE QUARTER SECTION LINE 321.53 FEET TO AN EXISTING FENCE LINE AS DESCRIBED IN THAT FENCE LINE AGREEMENT DESCRIBED IN DEED ENTRY NO. 101395:2015; THENCE ALONG SAID FENCE LINE AND FENCE LINE AGREEMENT THE FOLLOWING THREE (3) COURSES: S0°31'58"E 22.66 FEET; THENCE S88°42'14"W 35.58 FEET; THENCE S0°34'16"E 620.40 FEET; THENCE S89°24'46"W 967.16 FEET; THENCE N00°35'14"W 60.30 FEET; THENCE S89°24'46"W 29.00 FEET; THENCE S59°26'40"W 596.86 FEET; THENCE N89°59'39"W 109.12 FEET; THENCE S00°22'03"E 295.00 FEET; THENCE N89°55'48"W 328.17 FEET TO THE POINT OF BEGINNING.

CONTAINS: ±194.98 ACRES
±8,493,399 SQ. FT.

TOGETHER WITH THE FOLLOWING DESCRIBED PARCEL:

PARCEL B

A PARCEL OF LAND LOCATED IN THE NORTHEAST QUARTER OF SECTION 6, TOWNSHIP 9 SOUTH, RANGE 3 EAST, SALT LAKE BASE & MERIDIAN, DESCRIBED AS FOLLOWS:

BEGINNING AT A POINT LOCATED S89°14'02"W ALONG THE SECTION LINE 1613.70 FEET AND SOUTH 18.93 FEET FROM THE NORTHEAST CORNER OF SECTION 6, TOWNSHIP 9 SOUTH, RANGE 3 EAST, SALT LAKE BASE & MERIDIAN (BASIS OF BEARING: N00°24'27"W ALONG THE SECTION LINE FROM THE EAST QUARTER CORNER TO THE NORTHEAST CORNER OF SAID SECTION 6, TOWNSHIP 9 SOUTH, RANGE 3 EAST); THENCE ALONG AN EXISTING FENCE S00°30'39"E 330.58 FEET; THENCE S89°24'46"W 360.97 FEET TO THAT FENCE LINE AGREEMENT DESCRIBED IN DEED ENTRY NO. 80651:1999 IN THE OFFICIAL RECORDS OF THE UTAH COUNTY RECORDER; THENCE ALONG SAID FENCE LINE AGREEMENT THE FOLLOWING TWO (2) COURSES: THENCE N00°54'23"W 120.98 FEET; THENCE N00°10'46"W 206.48 FEET TO THE SOUTH LINE OF 8800 SOUTH

STREET ALSO BEING THE NORTH LINE OF THAT REAL PROPERTY DESCRIBED IN DEED ENTRY NO. 782:1959 IN THE OFFICIAL RECORDS OF THE UTAH COUNTY RECORDER; THENCE ALONG SAID REAL PROPERTY N88°55'00"E 360.63 FEET TO THE POINT OF BEGINNING.

CONTAINS: ±2.73 ACRES
118,865 SQ. FT.

COMBINED AREA CONTAINS: ±197.71 ACRES