

201  
168

Date June 5, 1979 3:19 P.M.  
RUTH EAMES OLSEN 778917  
Weber County Recorder  
Deputy Deane H. Clark

RIGHT-OF-WAY EASEMENT

R/W 72781

- Platted  Indexed
- Photographed  Card File
- Microfilmed  Abstracted

The Undersigned Grantor (and each and all of them if more than one) for and in consideration of ONE DOLLAR AND NO/100 dollars (\$ 1.00) in hand paid by the

Grantee, the receipt whereof is hereby acknowledged, hereby grants, bargains and conveys unto The Mountain States Telephone and Telegraph Company, a Colorado corporation, 931 14th Street, Denver, Colorado, 80202, Grantee, its successors, assigns, lessees, licensees and agents, a Right-of-Way Easement and the right to construct, operate, maintain and remove such communication and other facilities, from time to time, as said Grantee may require upon, over, under and across the following described land which the Grantor owns or in which the Grantor has any interest, to-wit: An easement 5 feet in width being 2½ feet on each side of telephone facilities as shown on attached Exhibit "A" on the following described property:

A part of the Southeast Quarter Section 1, Township 5 North, Range 2 West, Salt Lake Meridian, U.S. Survey; Beginning 283 feet North and 50 feet East from the Southwest corner of said Quarter Section; thence North along west line of highway 1790.5 feet; thence South 89°53' East 36.0 feet; thence Northerly along arc of a 748.51 foot radius curve to right 162 feet, thence North 89°39' East 603.8 feet; thence South 24°21' East 1492.53 feet, more or less, to East line of West one half of said Southwest Quarter Section; thence South to South line of Section; thence West 10 chains, thence North 15 chains, thence West 5 chains, thence South 707 feet, thence West 280 feet to beginning,

situate in County of Weber, State of Utah

TOGETHER with the right of ingress and egress over and across the lands of the Grantor to and from the above-described property, the right to clear and keep cleared all trees and other obstructions as may be necessary and the right to permit other utility companies to use the right of way jointly with Grantee for their utility purposes.

The Grantor reserves the right to occupy, use, and cultivate said property for all purposes not inconsistent with the rights herein granted.

Signed and delivered this 15<sup>TH</sup> day of MAY A.D. 1979

At \_\_\_\_\_  
\_\_\_\_\_  
\_\_\_\_\_  
*Alan L. Nye*


STATE OF UTAH }  
County of Salt Lake } ss.

On the 15<sup>TH</sup> day of MAY, A.D. 1979, personally appeared before me RALEPH NYE, IRIS J. NYE, ROBERT M. NYE & ALAN L. NYE the (signer) (signers) of the above instrument, who duly acknowledged to me that (he) (she) (they) executed the same.


WITNESS my hand and official seal this 15<sup>TH</sup> day of MAY 1979

My commission expires 11-11-80

*Jack W. Johnson*  
Notary Public



06-001-0003



- 1. LINES AND DIMENSIONS
- 2. ALL DIMENSIONS TO CENTER OF LINE UNLESS OTHERWISE SPECIFIED
- 3. ALL DIMENSIONS TO BE CHECKED BY THE CONTRACTOR
- 4. ALL DIMENSIONS TO BE CHECKED BY THE CONTRACTOR
- 5. ALL DIMENSIONS TO BE CHECKED BY THE CONTRACTOR
- 6. ALL DIMENSIONS TO BE CHECKED BY THE CONTRACTOR
- 7. ALL DIMENSIONS TO BE CHECKED BY THE CONTRACTOR
- 8. ALL DIMENSIONS TO BE CHECKED BY THE CONTRACTOR

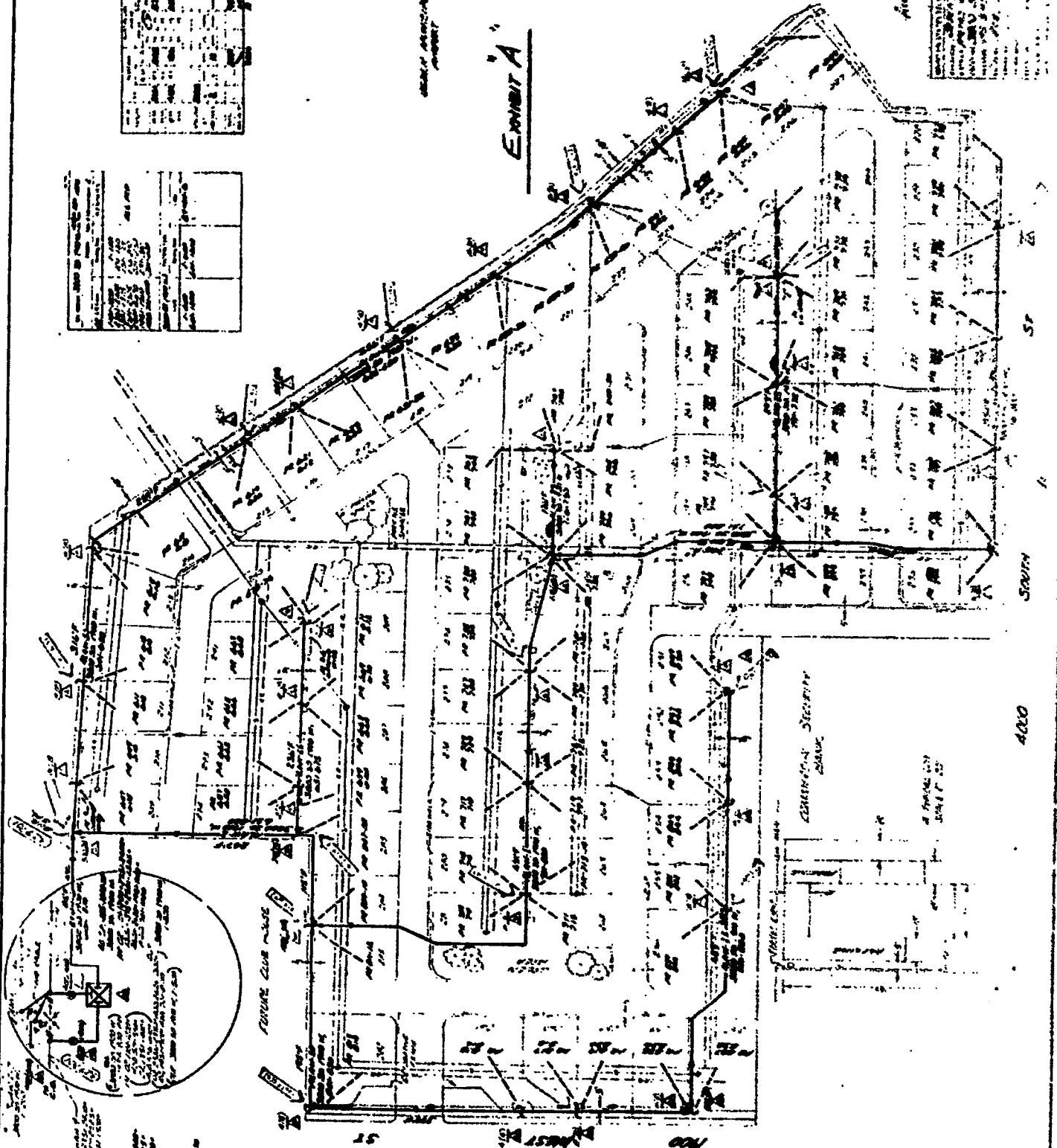
Any lines shown on this plan are subject to change without notice.

NO.	DESCRIPTION	DATE
1	...	...
2	...	...
3	...	...
4	...	...
5	...	...
6	...	...
7	...	...
8	...	...
9	...	...
10	...	...

NO.	DESCRIPTION	DATE
1	...	...
2	...	...
3	...	...
4	...	...
5	...	...
6	...	...
7	...	...
8	...	...
9	...	...
10	...	...

NO.	DESCRIPTION	DATE
1	...	...
2	...	...
3	...	...
4	...	...
5	...	...
6	...	...
7	...	...
8	...	...
9	...	...
10	...	...

# EXHIBIT A



50000 4000

GENERATOR ROOM

FORWARD CURVE