



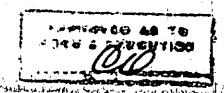
me Mary Jones, a widow and her wife  
 the signer of the foregoing instrument, who duly acknowledged to me that she  
 executed the same.  
 My commission expires: Feb. 3rd 1945  
Notary Public  
 Residing at Clearfield, Utah



J. S. Mabey  
 Notary Public  
 Residing at Clearfield, Utah



File No. 19663 p11d.



Entry No. **7864**  
 Recorded at the request of  
Utah Power & Light Co.  
 902 H. M.  
 JUL 27 1943  
 Book \_\_\_\_\_ Pages \_\_\_\_\_  
 ELOISE F. TIPTON, Recorder  
 Utah County  
 Compared \_\_\_\_\_ Sec. \_\_\_\_\_  
 Indexed \_\_\_\_\_ Tp. \_\_\_\_\_  
 Fee 98¢ R. \_\_\_\_\_  
 Mail Utah Power & Light Co.  
Spokane, Idaho  
Ball Lake, Cal. Utah

Form 2064-6-19-40

**7865**

(Utah Individual)

**UTAH POWER & LIGHT COMPANY**  
**POLE LINE EASEMENT**

8. C.E. Mercer and Geneve Mercer

his wife, Grantors, of Utah County, Utah, hereby convey and warrant to **UTAH POWER & LIGHT COMPANY**, a corporation, its successors in interest and assigns, Grantee, for the sum of One (\$1.00) Dollar and other valuable consideration, a perpetual easement and right of way for the erection and continued maintenance, repair, alteration, and replacement of the electric transmission, distribution and telephone circuits of the Grantee, and 1 guy anchor 6 ~~towers~~ poles, with the necessary guys, stubs, cross-arms and other attachments thereon, or affixed thereto, for the support of said circuits, to be erected and maintained upon and across the premises of the Grantors, in Utah County, Utah, along a line described as follows:

Beginning on east boundary line of Grantor's land at a point 1385 feet south, more or less, from the north quarter corner of Section 33, T. 4 S., R. 1 E., S.L.B. & M., thence running S. 88°58' W. 1320 feet, more or less, to fence on west boundary line of said land and being in the SE 1/4 of the NW 1/4 of said Section 33. Also beginning on east boundary line of Grantor's land at west fence of County Road at a point 1380 feet south and 33 feet west, more or less, from the northeast corner of Section 32, T. 4 S., R. 1 E., S.L.B. & M., thence running S. 88°58' W. 278 feet to existing pole line over said land and being in the SE 1/4 of the NE 1/4 of said Section 32.

Together with all rights of ingress and egress necessary or convenient for the full and complete use, occupation and enjoyment of the easement hereby granted, and all rights and privileges incident thereto, including the right to cut and remove timber, trees, brush, overhanging branches and other obstructions which may injure or interfere with the Grantee's use, occupation, or enjoyment of this easement.

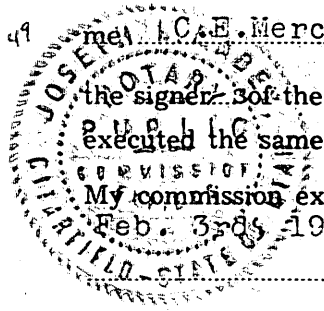
WITNESS the hands of the Grantors, this 13th day of August, A. D. 1942

C. E. Mercer  
Geneve Mercer

STATE OF UTAH,  
 County of Utah } ss.

On the 13th day of August, A. D. 1942, personally appeared before

met C.E. Mercer and Geneve Mercer, his wife



the signers of the foregoing instrument, who duly acknowledged to me that they executed the same.

Jos. L. Mabe, Notary Public, Residing at Clearfield, Utah

APPROVED AS TO DESCRIPTION Case wife

File No. 19664

APPROVED AS TO RECORD & EXHIBITION

Entry No. 7866, Recorded at the request of Mabe & Tipton, ELOISE F. TIPTON, Recorder, Utah County, Deputy

Form 2064-6-19-40

(Utah Individual)

7866 UTAH POWER & LIGHT COMPANY POLE LINE EASEMENT

9. Hyrum R. Gray and Charlotte A. Gray

his wife, Grantors, of Utah County, Utah, hereby convey and warrant to UTAH POWER & LIGHT COMPANY, a corporation, its successors in interest and assigns, Grantee, for the sum of One (\$1.00) Dollar and other valuable consideration, a perpetual easement and right of way for the erection and continued maintenance, repair, alteration, and replacement of the electric transmission, distribution and telephone circuits of the Grantee, and no guy anchors 4 poles, with the necessary guys, stubs, cross-arms and other attachments thereon, or affixed thereto, for the support of said circuits, to be erected and maintained upon and across the premises of the Grantors, in Utah County, Utah, along a line described as follows:

Beginning at fence on east boundary line of Grantor's land at a point 1380 feet south and 1320 feet east, more or less, from the northwest corner of Section 33, T. 4 S., R. 1 E., S.L.B. & M., thence running S. 88°58' W. 1256 feet to west boundary line of said land at east fence of County Road and being in the SW 1/4 of the NW 1/4 of said Section 33.

Together with all rights of ingress and egress necessary or convenient for the full and complete use, occupation and enjoyment of the easement hereby granted, and all rights and privileges incident thereto, including the right to cut and remove timber, trees, brush, overhanging branches and other obstructions which may injure or interfere with the Grantee's use, occupation, or enjoyment of this easement.

WITNESS the hands of the Grantors, this 13th day of August, A. D. 1942

Hyrum R. Gray, Charlotte A. Gray

STATE OF UTAH, County of Utah ss.

On the 13th day of August, A. D. 1942, personally appeared before