

8321151

8321151
08/13/2002 05:00 PM 51.00
Book - 8632 Pg - 6135-6149
GARY W. OTT
RECORDER, SALT LAKE COUNTY, UTAH
COTTONWOOD TITLE INS AGENCY
1996 E 6400 S STE. 120
SLC UT 84121
BY: ZJM, DEPUTY - WI 15 P.

**DECLARATION OF PROTECTIVE COVENANTS
FOR
LONE PEAK COURT SUBDIVISION**

**A SUBDIVISION
IN THE
COUNTY OF SALT LAKE, STATE OF UTAH**

**IVORY HOMES LTD.,
a Utah limited partnership
AS DEVELOPER**

WHEN RECORDED RETURN TO:

*IVORY HOMES, LTD.
970 E. Woodoak Lane
Salt Lake City, Utah 84117*

BK8632PG6135

**DECLARATION OF PROTECTIVE COVENANTS
FOR
LONE PEAK COURT SUBDIVISION**

THIS DECLARATION OF PROTECTIVE COVENANTS FOR LONE PEAK COURT SUBDIVISION (the "Declaration") is executed by IVORY HOMES LTD., a Utah limited partnership, of 970 Woodoak Lane, Salt Lake City, Utah 84117 (the "Developer"), with reference to the following:

RECITALS

A. Developer is the owner of certain real property located in Salt Lake County, Utah, described more particularly on Exhibit "A" attached hereto and incorporated herein by this reference (the "Property").

B. Developer has subdivided the Property into Lots 1 through 14 of the Lone Peak Court Subdivision which is also known as Lone Peak Court (hereinafter referred to as "Lone Peak Court").

C. The Property is an area of unique natural beauty, featuring distinctive terrain.

D. By subjecting the Property to this Declaration, it is the desire, intent and purpose of Developer to provide a general plan for development of the land, create a community in which beauty shall be substantially preserved, which will enhance the desirability of living on that real estate subject to this Declaration, and which will increase and preserve the attractiveness, quality and value of the lands and improvements therein.

PROTECTIVE COVENANTS, CONDITIONS AND RESTRICTIONS

NOW, THEREFORE, for the reasons recited above, the Developer hereby covenants, agrees and declares that the Property shall be subject to the following covenants, conditions and restrictions:

1. Definitions. The following definitions shall apply to this Declaration:

a. "Architectural Review Committee" shall mean the person or persons appointed to review the designs, plans, specifications, homes, architecture and landscaping within the Subdivision(the "ARC").

b. "Builder" shall mean an owner, developer or contractor who obtains a construction or occupancy permit for one or more Lots.

- c. "Committee" shall mean the ARC.
- d. "Developer" shall mean Ivory Homes Ltd.
- e. "Dwelling" shall mean the detached single family residence, place of habitation, abode or living unit constructed upon a Lot.
- f. "Lot" or "Lots" shall mean the subdivided and recorded lot or lots within Property and where the context so requires any Dwelling constructed thereon.
- g. "Owner" or "Owners" shall mean the record owner or owners, whether one (1) or more persons or entities, of a fee simple title to any Lot, excluding those having such interest merely as security for the performance of an obligation.
- h. "Period of Developer Control" shall mean and refer to a period of time commencing on the date this Declaration is recorded and terminating on the occurrence of last of the following Events: (1) Four months after 100% of the Dwellings constructed upon Lots owned by Developer have been sold; or (2) Five years from the effective date of this Declaration; or (3) When, in its sole discretion, Developer so determines.
- i. "Person" shall mean and refer to a natural person, corporation, partnership, trust, limited liability company or other legal entity.
- j. "Plans and Specifications" shall mean and refer to any and all documents designed to guide or control the construction of an Improvement, or alterations, modifications, changes, additions and the like thereto, including without limitation all documents indicating the size, shape, configuration and/or materials, to be incorporated; all site plans, excavation and grading plans, elevation drawings, floor plans, techniques, samples of exterior colors, plans for utility services, and all other documentation or information relevant to the improvement or proposal in question.
- k. "Plat Map" shall mean and refer to the Record of Survey Map or Maps of Lone Peak Court, as it may be amended from time to time. The Plat Map will show the location of the Lots.
- l. "Project" shall mean the Subdivision.
- m. "Recreational, Oversized or Commercial Vehicle" shall mean and refer to any recreational, commercial or oversized vehicle, motor home, commercial vehicle, tractor, golf cart, mobile home or trailer (either with or without wheels), camper, camper trailer, boat or other watercraft, boat trailer, horse trailer, or any other recreational, oversized or commercial transportation device of any kind.
- n. "Parking Pad" shall mean and refer to the cement or concrete, (or other

construction material approved in writing by the ARC) parking pad in the side yard of a Lot intended for the parking or storing of a Recreational, Commercial or Oversized Vehicle.

o. "Parking Pad Fence" shall mean and refer to the cinder block, vinyl or wood (or other construction material approved by the ARC in writing) fence surrounding the Parking Pad.

p. "Subdivision" shall mean the Lone Peak Court Subdivision.

2. Area of Application. This Declaration shall apply to all of the Property.

3. Right to Expand Application. The Developer shall have the right to expand the application of this Declaration to other property by written amendment to this Declaration duly recorded.

4. Architectural Issues. Since aesthetics, the harmony of design, and quality of construction and materials throughout the Subdivision is important, all architectural designs, plans, specifications and construction must be (a) reviewed and approved by the ARC or its designee and (b) consistent with the restrictions set forth herein governing the Subdivision.

5. Architectural Review Committee (the "ARC"). The Architectural Review Committee has the sole right and exclusive authority to resolve all architectural issues. All ARC decisions shall be final, binding, and conclusive. ARC shall continue to operate until such time as the Period of Developer Control ends. The Developer shall appoint the all ARC members.

6. Procedures for Approval of Plans and Specifications. Architectural designs, plans and specifications showing the nature, kind, shape, color, size, materials, and location of all proposed structures and improvements shall be submitted to the ARC for review and approval (or disapproval). In addition, information concerning irrigation systems, drainage, lighting, landscaping and other features of proposed construction shall be submitted as applicable. In reviewing each submission, the ARC may consider the design, harmony of external design with existing structures, the location in relation to surrounding structures, topography, finish grade and elevation, among other things. Decisions of the ARC may be based on purely aesthetic considerations. Each Owner acknowledges that opinions on aesthetic matters are subjective and may vary as committee members change over time. In the event that the ARC fails to approve or to disapprove any application within thirty (30) days after submission of all information and materials reasonably requested, the application shall be deemed approved. However, no Dwelling shall be constructed or altered unless it meets the following requirements:

- a. Only single family residential Dwellings are allowed.
- b. The height of any Dwelling shall not exceed two stories above ground.
- c. No slab on grade Dwellings are permitted.

d. Without the prior written consent of the ARC, a basement is required for each Dwelling.

e. Without the prior written consent of the ARC, each Dwelling shall have a private garage for not less than two motor vehicles.

f. The Dwelling exteriors, in their entirety, must consist of either maintenance free stucco or masonry, unless another construction material is approved by the ARC in writing. No aluminum or vinyl is permitted.

g. Any detached accessory building must conform in design and materials with the primary residential Dwelling.

h. All front yards of Lots shall be fully landscaped within one (1) year of the closing on the transaction. Landscaping and all grading and drainage shall be designed in such a way to control water run-off so that any Lot within the Subdivision will not be adversely affected by another. Furthermore, the grades initially established by the ARC or Developer may not be altered without the prior written consent of the ARC. All landscaping must conform to the Landscaping Guidelines adopted by the ARC.

i. No fence or similar structure shall be built in any front yard to a height in excess of four (4') feet, nor shall any fence or similar structure be built in any side or rear yard in excess of six (6) feet. Chain link fencing is not be allowed. Natural wood, white vinyl or masonry fencing is permitted. Any fencing or similar structure using other construction materials requires the prior written approval of the ARC. If there is a dispute as to what constitutes the front, side or rear yards, the decision of the ARC shall be final, binding and conclusive.

j. Except for purposes of loading or unloading passengers or supplies (for a period of time not to exceed twenty-four (24) hours), all Recreational, Commercial or Oversized Vehicles must be parked in the side yard of a lot on a Parking Pad behind a Parking Pad Fence so as not to be visible from the street or any other Lot.

k. Standards. Designs submitted for approval shall be limited to those prepared by architects or by qualified residential designers of outstanding ability whose previous work may be reviewed as a part of the approval process.

7. Developer Catalogue. Any and every home design, plan or specification contained within the current Ivory Homes Catalogue shall be considered approved and qualify for construction, and no other consent shall be required.

8. Preliminary Architectural Drawings, Plans and Specifications. The ARC may require, as a minimum, the following:

- a. Plot plan to scale of entire site with buildings located and elevation of floors shown above or below a designated point on the street.
- b. Floor plans of each floor level to scale.
- c. Elevations to scale of all sides of the Dwelling.
- d. One major section through Dwelling.
- e. A perspective (optional).
- f. Specifications of all outside materials to be used on the exterior of the Dwelling.

9. Final Plans and Specifications and Working Drawings. The ARC may require, as a minimum, the following:

- a. Plot plans to scale showing the entire site, building, garages, walks, drives, fence, carriage lights, retaining walls, with elevations of the existing and finished grade and contours including those at the outside corners of the buildings and at adjacent property lines and street fronts, and elevations of floors from a designated point on the street.
- b. Detailed floor plans.
- c. Detailed elevations, indicating all materials and showing existing and finished grades.
- d. Detailed sections, cross and longitudinal.
- e. Details of cornices, porches, windows, doors, garages, garden walls, steps, patios, fences, carriage lights, etc. Specifications shall give complete description of materials to be used with supplements, addenda or riders noting the colors of all materials to be used on the exterior of the Dwelling.

10. No Waiver of Future Approvals. The approval of the ARC of any proposals or plans and specifications or drawings for any work done or proposed, or in connection with any other matter requiring the approval and consent of such Committee, shall not be deemed to constitute a waiver of any right to withhold approval or consent as to any similar proposals, plans and specifications, drawings or matters whatever subsequently or additionally submitted for approval or consent.

11. Variance. The ARC may authorize variances from compliance with any of the architectural guidelines when circumstances such as topography, natural obstructions, hardship, aesthetic, or environmental considerations require, but only in accordance with its duly adopted rules and regulations. Such variances may only be granted, however, when unique circumstances dictate

and no variance shall (a) be effective unless in writing, (b) be contrary to the restrictions set forth in the body of this Declaration, or (c) stop the ARC from denying a variance in other circumstances. For purposes of this Section, the inability to obtain approval of any governmental agency, the issuance of any permit or the terms of financing shall not be considered a hardship warranting a variance.

12. **Limitation of Liability.** Neither the Developer nor the ARC, or any of their employees, agents, representatives or consultants shall be responsible in any way for any defects in any plans or specifications submitted, revised or approved in accordance with the provisions of this Declaration, nor for any structural or other defects in any work done according to such plans and specifications. By accepting a deed or other document of conveyance to a Lot, each Owner agrees to and shall defend, indemnify, save and hold the Developer and the ARC, and their employees, agents, representatives or consultants, harmless from any and all loss, damage or liability they may suffer, including defense costs and attorney fees, as a result of any claims, demands, actions, costs, expenses, awards or judgments arising out of their review or approval of architectural designs, plans and specifications.

13. **Enforcement.** Any construction, alteration, or other work done in violation of this Declaration shall be considered to be nonconforming. Upon written request from the ARC an Owner shall at his own cost and expense remove such non-conforming construction, alteration, or other work and shall restore the land to substantially the same condition as existed prior to the non-conforming construction, alteration, or other work. Should an Owner fail to remove and restore as required hereunder, the ARC shall have the right to enter the property, remove the violation, and restore the property to substantially the same condition as existed prior to the construction, alteration or other work, without being deemed to be a trespasser. All costs incurred, together with the interest at the fixed rate of 1.5% per month, shall be considered the debt of the Owner and shall be collectible as such.

14. **Use Restrictions and Nature of the Project.** The Lots are subject to the following use restrictions which shall govern both the architecture and the activities within the Subdivision:

a. **Private Residence.** No Lot shall be used except for residential purposes and all residents shall be obligated by the following requirements: no temporary structure including trailers, tents, shacks, garages, barns or other outbuildings shall be used on any Lot at any time. No Dwelling shall be rented on a seasonal basis or for hotel or transient use. Individual rooms may not be rented to separate persons. The initial term of any lease shall be at least six (6) months. All leases shall be in writing.

b. **Business Use.** No commercial Trade or Business may be conducted in or from any Dwelling unless: (1) the existence or operation of the business activity is not apparent or detectable by sight, sound, or smell from outside the Dwelling; (2) the business activity conforms to all zoning requirements for the Subdivision; (3) the business activity does not involve persons coming onto the Subdivision who do not reside in the Subdivision or door-to-door solicitation of residents of the

Subdivision; and (4) the business activity is consistent with the residential character of the Subdivision and does not constitute a nuisance, or a hazardous or offensive use, or threaten the security or safety of other residents of the Subdivision, as may be determined in the sole discretion of the ARC. Notwithstanding the foregoing, the leasing of a Dwelling shall not be considered a Trade or Business within the meaning of this subsection.

c. Storage and Parking of Vehicles. The driving, parking, standing and storing of motor vehicles in, on or about the Subdivision shall be subject to the following:

- 1) The parking rules and regulations adopted by the ARC from time to time;
- 2) No motor vehicle or trailer, including but not limited to any car, automobile, truck, van, or any other transportation device of any kind may be parked or stationed in such a manner so as to block access to any driveway or Dwelling or to create an obstacle or potentially dangerous condition.
- 3) No Resident shall repair or restore any vehicle of any kind in, on or about any Lot, except for emergency repairs, and then only to the extent necessary to enable movement thereof to a proper repair facility.
- 4) No garage may be altered in such a manner that the number of motor vehicles which may reasonably be parked therein after the alteration is less than the number of motor vehicles that could have been reasonably parked in the garage as originally designed and constructed.
- 5) All garages shall be used primarily for the parking and storage of vehicles.
- 6) No automobiles, vans, sport utility vehicles, trucks, campers, motor homes, trailers, boats, watercraft, recreational, commercial, oversized or other vehicles shall be stored on streets or in front yards; provided, however, recreational, commercial, oversized or other motor vehicles may be stored on cement parking slabs in side yards so long as they are in running condition, regularly used and properly licensed.
- 7) Vehicles parked in violation of this Declaration may be immobilized, impounded or towed by the ARC or its designee without further notice and at the Owner's sole risk and expense.

d. Maintenance. All Lots and Dwellings shall be kept by the Owner in good repair and maintenance and in a clean, safe, sanitary and attractive condition.

e. Garbage and Refuse Disposal. No Lot shall be used as a dumping ground. All trash, garbage, debris, rubbish or other waste shall be kept in a sanitary container, stored out of sight except for a twenty-four (24) hour period on pick-up days.

f. Aerials, Antennas, and Satellite Systems. No aerials, antennas, satellite dishes or systems shall be erected, maintained or used in, on or about any Dwelling, outdoors and above ground, whether attached to or on top of any building, structure, Dwelling, or otherwise, within the Subdivision without the prior written consent of the Developer or ARC, which shall not be unreasonably withheld. In making its decisions, the Developer and/or ARC shall abide by and be subject to all relevant local, state and federal laws, including but not limited to all FCC guidelines, rules and regulations as they may be amended or supplemented from time to time. Insofar as is reasonably possible without impairing reception, satellite dishes, aerials and antennae shall be positioned so that they are screened from view from the street.

g. Animals and Pets. The keeping of animals other than those ordinarily kept as family pets within the Subdivision is forbidden. No pets, animals, livestock or poultry of any kind shall be bred in, on or about the Project. Up to two domestic pets per Dwelling are allowed; provided, however, all pets must be properly licensed and registered (if required) with the appropriate governmental agencies and follow all applicable local ordinances. Pets may not create a nuisance. The following acts of an animal may constitute a nuisance: (1) it causes damage to the property of anyone other than its owner; (2) it causes unreasonable fouling of the air by odors; (3) it causes unsanitary conditions; (4) it defecates on any common area and the feces are not immediately cleaned up by the responsible party; (5) it barks, whines or howls, or makes other disturbing noises in an excessive, continuous or untimely fashion; (6) it molests or harasses passersby by lunging at them or chasing passing vehicles; (7) it attacks people or other domestic animals; (8) it otherwise acts so as to bother, annoy or disturb other reasonable residents or interferes with their right to the peaceful and quiet enjoyment of their property; or (9) by virtue of the number of pets maintained, they are offensive or dangerous to the health, welfare or safety of other residents. Pets in the Subdivision at large must be behind a fence, in a cage or on a leash and under the control of a responsible person.

h. Laws. Nothing shall be done or kept in, on or about any Lot or any part thereof, which would be a violation of any statute, rule, ordinance, regulation, permit or other validly imposed requirement of any governmental body.

i. Damage or Waste. Each Owner shall repair any damage he or his residents may cause to another Owner or another Owner's Lot or Dwelling, and promptly restore the property to its original condition.

j. Signs. All signs, billboards, or advertising structures placed or to be placed within the Subdivision must be approved by the Developer or the ARC in writing, and no signs, billboards, or advertising structures may be built or displayed on the Property or any Lot except for a single sign with a maximum size of 2' x 2' for specific purpose of advertising the sale or rental of a Dwelling; provided, however, this requirement does not relate to the Developer, who may use whatever signs it deems appropriate to market its Lots.

k. Zoning. All land use and buildings shall be in compliance with all zoning and land

use ordinances as well as all regulations of the municipalities and agencies governing the Subdivision land use and buildings.

l. Landscaping. All landscaping, grading and drainage of the land in each Lot shall be completed in accordance with the Landscaping Guidelines and so as to comply with and not impair all flood control requirements of the Subdivision and the other Lots.

m. Easements. Easements and rights of way for the installation and maintenance of utilities, drainage systems and facilities, and irrigation are reserved, as set forth herein and in the legal descriptions of the Property. Within these easements and rights of way, no structure, planting or other materials shall be placed or permitted to remain which may damage or interfere with the installation and maintenance of utilities, or which may change the direction of flow of drainage channels in, on or about the easements and rights of way, or which may obstruct or retard the flow of water through the drainage channels in the easements and rights of way. The easement and right of way area of each Lot and all improvements within said area shall be maintained continuously by their Owners, excepting those improvements for which a public authority or utility company is expressly responsible.

n. Slope and Drainage Control. No structure, plant, improvement or other material may be placed or permitted to remain, or other activities undertaken which may damage or interfere with established Lot ratios, create erosion or sliding problems, or which may change the direction or flow of drainage channels, or obstruct or retard the flow of water through the channels. The slope control area of each Lot and all improvements therein shall be maintained continuously by the Owner of the Lot, excepting those improvements for which a public authority or utility company is expressly responsible. It shall be the responsibility of the Owner to see that his Lot conforms with and continues to conform with any established grading and drainage plan that has previously been designed by the Developer.

o. Nuisances. No noxious or offensive activity shall be carried on, in or about the Property, nor shall anything be done or permitted thereon which may be or may become an annoyance, disturbance, bother or nuisance to the neighborhood, or which might interfere with the right of other residents to the quiet and peaceful enjoyment of their property.

p. Temporary Structures. No structure of a temporary nature or character, including but not limited to any trailer, shack, shed, tent, garage, barn or other out-building shall be used on any Lot at any time as a residence.

15. Voting. Each Owner shall have one (1) vote.

16. Developer's Sales Program. No Owner may interfere or attempt to interfere with Developer's completion of improvements and sale of all of its remaining Lots and Dwellings, and Developer shall have the following rights in furtherance of any sales, promotions or other activities designed to accomplish or facilitate the sale of all Lots and Dwellings owned by it:

a. Sales Office and Model Lots. Developer shall have the right to maintain one (1) or more sales offices and one (1) or more model Lots, homes or Dwelling at any one time. Such office and/or models may be one or more of the Lots owned by it, or one or more of any separate structures or facilities placed on the Property for the purpose of aiding Developer's sales effort, or any combination of the foregoing;

b. Promotional. Developer shall have the right to maintain a reasonable number of promotional, advertising and/or directional signs, banners or similar devices at any place or places on the Property.

c. Relocation and Removal. Developer shall have the right from time to time to locate or relocate any of its sales offices, models, or signs, banners or similar devices, but in connection with each such location or relocation shall observe the limitations imposed by the preceding portion of this Section. Within a reasonable period of time after the happening of the occurrence, Developer shall have the right to remove from the Subdivision any signs, banners or similar devices and any separate structure or facility which was placed on the Property for the purpose of aiding Developer's sales effort.

d. Limitation on Improvements by the ARC. Until the termination of the Period of ARC Control, neither the Owners nor the Developer shall, without the written consent of Developer, make any improvement to the Subdivision or alteration to any improvement created or constructed by Developer.

e. Developer's Rights Assignable. All of the rights of Developer under this Declaration may be assigned or transferred either by operation of law or through a voluntary conveyance, transfer or assignment. Any Mortgage covering all Lots or Dwellings in the Subdivision title to which is vested in Developer shall, at any given point in time and whether or not such Mortgage does so by its terms, automatically cover, encumber, and include all of the then unexercised or then unused rights, powers, authority, privileges, protection and controls which are accorded to Developer (in its capacity as Builder) herein.

17. Interpretation. To the extent Utah law is consistent with this Declaration, such provisions shall supplement the terms hereof and are incorporated herein. The captions which precede the Articles and Sections of this Declaration are for convenience only and shall in no way affect the manner in which any provision hereof is construed. Whenever the context so requires, the singular shall include the plural, the plural shall include the singular, the term "shall" is mandatory and the term "may" is permissive, the whole shall include any part thereof, and any gender shall include both other genders. The invalidity or unenforceability of any portion of this Declaration shall not affect the validity or enforceability of the remainder hereof.

18. Covenants to Run with Land. This Declaration and all the provisions hereof shall constitute covenants to run with the land or equitable servitudes, as the case may be, and shall be

binding upon and shall inure to the benefit the Developer, Developer and all parties who hereafter acquire any interest in a Lot, the Subdivision or the Property, and their respective grantees, transferees, heirs, devisees, personal representative, successors, and assigns. Each Owner or resident of a Lot shall comply with, and all interests in all Lots shall be subject to, the terms of this Declaration and the provisions of any rules, regulations, agreements, instruments, supplements, amendments, and determinations contemplated by this Declaration. By acquiring any interest in a Lot, the party acquiring such interest consents to, and agrees to be bound by, each and every provision of this Declaration.

19. Enforcement and Right to Recover Attorney's Fees. Should the Developer, ARC or an aggrieved Owner be required to take action to enforce or construe the Declaration or any rules and regulations adopted from time to time, or to pursue any remedy provided hereunder or by applicable law, including a claim for injunctive relief or damages, whether such remedy is pursued by filing suit or otherwise, the prevailing party shall be entitled to recover his reasonable attorney's fees, costs and expenses which may arise or accrue.

20. Limitation of Liability. The protective covenants, conditions and restrictions set forth in this Declaration, together with any rules and regulations adopted by the ARC, are established for the benefit of the Property and the Owners. Any damage, loss, claim or liability which might arise due to any decision, act, or failure to act of Developer or the Committee or any of its members shall be exempt from any civil claim or action, including negligence, brought by any person owning or having an interest in any Lot. The Committee and its members shall be indemnified, saved and held harmless from any such action or failure to act, and exempt from any civil claim or action resulting from any act or failure to act (whether intended or implied) while functioning as a member of the ARC, or for decisions that they may render during the course of their service, unless said party is guilty of gross negligence.

21. Amendments. The Developer reserves the right to amend this Declaration during the Period of Developer's Control without any additional approval or consent required. This Declaration may also be amended upon the affirmative written approval of at least a majority of the Owners of the Lots; provided, however, so long as Developer shall own at least one (1) Lot in the Subdivision, no amendment shall be valid or enforceable without its express prior written consent. No amendment shall be valid until it is recorded in the office of the County Recorder of Salt Lake County, Utah;


22. Disclaimer and Waiver. Because Developer has purchased certain finished Lots from the Developer and is, thus, a Builder, and not the Developer of the Subdivision, any Owner by accepting a deed or other document of conveyance to a Lot is considered to have waived, released and forever discharged any claim against Developer he may have or claim to have against the Developer and covenants not to sue Developer for any such claim, although his remedy against the Developer is expressly reserved hereby.

23. Duration. The covenants and restrictions of this Declaration shall endure for a term of twenty (20) years from the date this Declaration is recorded, after which time said covenants shall be

automatically extended for successive periods of ten (10) years.


Dated the 13 day of August, 2002.

DEVELOPER:
IVORY HOMES, Ltd.
VALUE, L.C.
Its General Partner

By: 
Name: Clark Ivory
Title: Manager

STATE OF UTAH)
)ss:
COUNTY OF SALT LAKE)

On the 13 day of August, 2002, personally appeared before me Clark Ivory, who by me being duly sworn, did say that he is the Manager of VALUE, L.C., the General Partner of IVORY HOMES, Ltd., and that the within and foregoing instrument was signed in behalf of said limited partnership pursuant to its Partnership Agreement, and said Clark Ivory further acknowledged to me that IVORY HOMES, Ltd, executed the same.





Notary Public
Residing at: SW, UT

EXHIBIT "A"
LEGAL DESCRIPTION

The Property referred to in the foregoing document is located in Salt Lake County, Utah and is described more particularly as follows:

BEGINNING AT A POINT WHICH IS NORTH, 455.00 FEET FROM AN EXISTING PI MONUMENT FOUND AT THE INTERSECTION OF 13800 SOUTH AND 300 EAST STREETS, SAID POINT ALSO BEING N0°02'00"W, 463.86 FEET FROM THE CENTER OF SECTION 6, TOWNSHIP 4 SOUTH, RANGE 1 EAST, SALT LAKE BASE AND MERIDIAN; AND RUNNING THENCE NORTH, 440.00 FEET; THENCE EAST, 639.74 FEET; THENCE S01°18'58"W, 701.18 FEET; THENCE WEST, 200.13 FEET; THENCE NORTH, 44.72 FEET; THENCE WEST, 192.50 FEET; THENCE NORTH, 216.31 FEET; THENCE S89°59'36"W, 231.00 FEET TO THE POINT OF BEGINNING.

CONTAINS: 8.5831 ACRES - 14 LOTS

RXLP LONE PEAK COURT			BLK, LOT-QUAR		OBSOLET
B FLG	BLK/BLDG	IND FLG	LOT/QUAR	PARCEL NUMBER	
		L	1	34-06-251-044-0000	NO
		L	2	34-06-251-045-0000	NO
		L	3	34-06-251-046-0000	NO
		L	4	34-06-251-047-0000	NO
		L	5	34-06-251-048-0000	NO
		L	6	34-06-251-049-0000	NO
		L	7	34-06-251-050-0000	NO
		L	8	34-06-251-057-0000	NO
		L	9	34-06-251-056-0000	NO
		L	10	34-06-251-055-0000	NO
		L	11	34-06-251-054-0000	NO
		L	12	34-06-251-053-0000	NO
		L	13	34-06-251-052-0000	NO
		L	14	34-06-251-050-0000	NO

PF1=VTDI PF5=RXXP PF7=RXAB LIST PF12=PREV ENTER=NEXT CURSOR DOWN AND ENTE