

8361539
09/23/2002 09:49 AM 38.00
Book - 8652 Pg - 1701-1708
GARY W. OTT
RECORDER, SALT LAKE COUNTY, UTAH
HOLMES HOMES
BY: BAP, DEPUTY - MI 8 P.
9345 S 1300 E
Sandy, UT
84094

WHEN RECORDED, RETURN TO:

Patrick H. Holmes
HOLMES HOMES, INC.
9345 South 1300 East
Sandy, Utah 84094

PARCEL I.D. #26-36-200-019

**AMENDMENT NO. SEVEN
FOR EXPANSION OF
ASPEN SPRINGS CONDOMINIUMS
(An Expandable Condominium Project)**

THIS AMENDMENT NO. SEVEN ("Amendment") to the Declaration of Condominium of Aspen Springs Condominiums, an expandable condominium project (the "Declaration"), is made effective as of the date of the recording hereof in the Salt Lake County Recorder's Office by HOLMES HOMES, INC., a Utah corporation ("Declarant") pursuant to Section 57-8-13.6 of the Utah Condominium Ownership Act and Article 16 of the Declaration.

RECITALS:

A. On May 1, 2001, Declarant filed the Declaration, as Entry No. 7884385, in Book 8452, beginning at page 3667 in the official records of the Salt Lake County Recorder, State of Utah, with the Record of Survey Map (the "Plat").

B. The Plat created an expandable residential condominium project (the "Condominium Project"), consisting of thirteen (13) units, Unit Nos. 1 through 13, inclusive ("Phase One"), and additional land that may be used to expand the Condominium Project with up to 147 additional units ("Additional Land").

C. On July 25, 2001, Declarant filed Amendment No. One to the Declaration as Entry No. 7956320, in Book 8482, beginning at page 381 of the official records of the Salt Lake County Recorder, State of Utah, together with an amendment to the Plat.

D. Amendment No. One and the amended Plat expanded the Condominium Project to add Phase Two consisting of thirteen (13) units, thereby bringing the total number of units in the Condominium Project to twenty-six (26).

E. On September 18, 2001, Declarant filed Amendment No. Two to the Declaration as Entry No. 8006090, in Book 8501, beginning at page 3711 of the official records of the Salt Lake County Recorder, State of Utah, together with an amendment to the Plat.

8361539

BK8652PG1701

F. Amendment No. Two and the amended Plat expanded the Condominium Project to add Phase Three consisting of ten (10) units, thereby bringing the total number of units in the Condominium Project to thirty-six (36).

G. On December 4, 2001, Declarant filed Amendment No. Three to the Declaration as Entry No. 8079989, in Book 8536, beginning at page 561 of the official records of the Salt Lake County Recorder, State of Utah, together with an amendment to the Plat.

H. Amendment No. Three and the amended Plat expanded the Condominium Project to add Phase Four consisting of eleven (11) units, thereby bringing the total number of units in the Condominium Project to forty-seven (47).

I. On January 29, 2002, Declarant filed Amendment No. Four to the Declaration as Entry No. 8133388, in Book 8559, beginning at page 4489 of the official records of Salt Lake County, State of Utah, together with an amendment to the Plat.

J. Amendment No. Four and the Amended Plat expanded the Condominium Project to add Phase Five consisting of ten (10) units, thereby bringing the total number of units in the Condominium Project to fifty-seven (57).

K. On February 26, 2002, Declarant filed Amendment No. Five to the Declaration as Entry No. 8160936, in Book 8570, beginning at page 1722 of the official records of Salt Lake County, State of Utah, together with an amendment to the Plat.

L. Amendment No. Five and the Amended Plat expanded the Condominium Project to add Phase Six consisting of eleven (11) units, thereby bringing the total number of units in the Condominium Project to sixty-eight (68).

M. On May 10, 2002, Declarant filed Amendment No. Six to the Declaration as Entry No. 8228934, in Book 8596, beginning at page 5832 of the official records of Salt Lake County, State of Utah, together with an amendment to the Plat.

N. Amendment No. Six and the Amended Plat expanded the Condominium Project to add Phase Seven consisting of ten (10) units, thereby bringing the total number of units in the Condominium Project to seventy-eight (78).

O. Declarant is the owner of fee simple title to all of the remaining Additional Land and now desires to add fourteen (14) more units, Unit Nos. 79 through 92, inclusive ("Phase Eight"), to the existing Condominium Project pursuant to the terms of the Declaration.

P. The supplemental Plat for Phase Eight will be recorded concurrently with this Amendment by Declarant in the official records of the Salt Lake County Recorder, State of Utah.

NOW THEREFORE, in pursuance of the foregoing, Declarant declares and certifies as follows:

1. Phase Eight Expansion. Declarant hereby submits to the provisions of the Utah Condominium Ownership Act, Utah Code Ann. § 57-8-1 et seq. (the "Act"), the real

property situated in Salt Lake County, Utah, as more particularly described on Exhibit "A," attached to and incorporated in this Amendment by reference (the "Phase Eight Property"). As of the date of this Amendment, Declarant is the sole owner of the Phase Eight Property. The Phase Eight Property hereby submitted to the Act shall be known as Aspen Springs Condominiums, Phase Eight, and shall be subject to the terms and conditions of the Declaration.

2. Improvements. The improvements to be built on the Phase Eight Property shall consist of several multi-unit buildings with a maximum and minimum of fourteen (14) units, Unit Nos. 79 through 92, inclusive. All improvements constructed on the Phase Eight Property shall be consistent in terms of quality of construction and shall be compatible in terms of principal materials used and architectural style with the structures in Phases One, Two, Three, Four, Five, Six and Seven. Further, the Units created in Phase Eight shall be substantially identical to the Units in Phases One, Two, Three, Four, Five, Six and Seven. Each Unit will be provided with one or more parking spaces, which shall be designated as Limited Common Area appurtenant to such Unit.


3. Undivided and Allocated Interests. As specified in Article 16 of the Declaration, with the expansion of the Condominium Project to include Phase Eight, each Unit Owner in the Condominium Project shall have a maximum 1/92nd (or 1.0870%) undivided interest in the Common Area, 1/92nd (or 1.0870%) allocated interest in the common expenses of the Condominium Project, and a 1/92nd (or 1.0870%) vote for all matters of the Condominium Project's homeowners association.

4. Additional Land. With the annexation of Phase Eight into the Condominium Project, the new Additional Land shall consist of the original Additional Land less the Phase Two Property, the Phase Three Property, the Phase Four Property, the Phase Five Property, the Phase Six Property, the Phase Seven Property and the Phase Eight Property, as more particularly described on Exhibit "B," attached to and incorporated in this Amendment by reference.

IN WITNESS WHEREOF, the undersigned, being the Declarant, has caused this instrument to be executed on this 19 day of sept, 2002.


DECLARANT:

HOLMES HOMES, INC., a Utah corporation

By:  _____
Title: president

STATE OF UTAH)
 : ss.
COUNTY OF SALT LAKE)

The foregoing instrument was acknowledged before me this 19 day of Sept, 2002, by Patrick H. Holmes, who is the President of HOLMES HOMES, INC., a Utah corporation.



NOTARY PUBLIC
Residing at Salt Lake County, Utah

My Commission Expires:

4-5-05




EXHIBIT "A"

LEGAL DESCRIPTION
PHASE EIGHT
ASPEN SPRINGS CONDOMINIUMS

The following described real property, located in Salt Lake County, Utah, is the parcel representing Phase Eight of the Condominium Project:

Phase 8 - Boundary Description

Beginning at a point which lies South 00°16'17" West 741.38 feet along the East line of Section 36, Township 3 South, Range 2 West, Salt Lake Base & Meridian and North 89°43'43" West 164.00 feet and North 89°35'03" West 464.46 feet from the Northeast corner of said Section 36; and traversing thence South 00°24'57" West 114.00 feet; thence South 89°35'03" East 144.78 feet to a point on a curve to the right, having a radius of 1.00 feet and a central angle of 90°00'00"; thence Southeasterly along the arc of said curve a distance of 1.57 feet, said arc subtended by a chord bearing South 44°35'03" East, a distance of 1.41 feet; thence South 00°24'46" West 73.27 feet; thence North 90°00'00" West 239.50 feet; thence North 87°24'00" West 58.87 feet; thence North 11°51'53" East 72.90 feet to a point on a curve to the right, having a radius of 4.00 feet and a central angle of 83°40'01"; thence Northeasterly along the arc of said curve a distance of 5.84 feet, said arc subtended by a chord bearing North 53°41'52" East, a distance of 5.34 feet to a point on a reverse curve to the left, having a radius of 219.50 feet and a central angle of 05°06'54"; thence Northeasterly along the arc of said curve a distance of 19.60 feet, said arc subtended by a chord bearing South 87°01'36" East, a distance of 19.59 feet; thence North 00°24'57" East 35.00 feet; thence South 89°35'03" East 42.73 feet; thence North 00°24'57" East 79.00 feet; thence South 89°35'03" East 71.50 feet to the point of beginning.

Containing 31,503 sf or 0.72 acres, more or less.

EXHIBIT "B"

LEGAL DESCRIPTION
ADDITIONAL LAND AFTER ADDITION OF PHASE EIGHT
ASPEN SPRINGS CONDOMINIUMS

The following described real property, located in Salt Lake County, is the new Additional Land after the addition of Phase Eight:

Additional Land Area A - Boundary Description

Beginning at a point which lies South 00°16'17" West 741.38 feet along the East line of Section 36, Township 3 South, Range 2 West, Salt Lake Base & Meridian and North 89°43'43" West 164.00 feet and North 89°35'03" West 535.96 feet from the Northeast corner of said Section 36; and traversing thence South 00°24'57" West 79.00 feet; thence North 89°35'03" West 42.73 feet; thence South 00°24'57" West 35.00 feet to a point on a non-tangent curve to the right, having a radius of 219.50 feet and a central angle of 05°06'54"; thence Northwesterly along the arc of said curve a distance of 19.60 feet, said arc subtended by a chord bearing North 87°01'36" West, a distance of 19.59 feet to a point on a reverse curve to the left, having a radius of 4.00 feet and a central angle of 83°40'01"; thence Southwesterly along the arc of said curve a distance of 5.84 feet, said arc subtended by a chord bearing South 53°41'52" West, a distance of 5.34 feet; thence South 11°51'53" West 122.90 feet; thence North 78°08'07" West 19.00 feet to a point on a curve to the left, having a radius of 5.00 feet and a central angle of 89°58'58"; thence Southwesterly along the arc of said curve a distance of 7.85 feet, said arc subtended by a chord bearing South 56°51'59" West, a distance of 7.07 feet; thence South 11°51'53" West 4.10 feet; thence North 78°08'07" West 31.00 feet; thence South 11°51'53" West 0.40 feet to a point on a curve to the left, having a radius of 375.50 feet and a central angle of 03°10'44"; thence Southwesterly along the arc of said curve a distance of 20.83 feet, said arc subtended by a chord bearing South 10°16'31" West, a distance of 20.83 feet to a point on a reverse curve to the right, having a radius of 25.00 feet and a central angle of 50°02'54"; thence Southwesterly along the arc of said curve a distance of 21.84 feet, said arc subtended by a chord bearing South 33°44'05" West, a distance of 21.15 feet; thence North 88°24'32" West 63.98 feet to a point on a curve to the right, having a radius of 21.00 feet and a central angle of 50°09'02"; thence Northwesterly along the arc of said curve a distance of 18.38 feet, said arc subtended by a chord bearing North 63°19'57" West, a distance of 17.80 feet, to a point on a non-tangent curve to the right, having a radius of 470.00 feet and a central angle of 06°36'29"; thence Northeasterly along the arc of said curve a distance of 54.21 feet, said arc subtended by a chord bearing North 08°33'49" East, a distance of 54.18 feet; thence North 11°51'53" East 222.95 feet; thence

South 86°22'53" East 142.64 feet; thence South 89°35'03" East 47.51 feet to the point of beginning.

Containing 43,602 sf or 1.00 acres, more or less.

Additional Land Area B - Boundary Description

Beginning at a point which lies South 00°16'17" West 1505.03 feet along the East line of Section 36, Township 3 South, Range 2 West, Salt Lake Base & Meridian and North 89°43'43" West 567.82 feet from the Northeast corner of said Section 36; and traversing thence from a point on a curve to the left, having a radius of 21.00 feet and a central angle of 50°09'02", thence Northeasterly along the arc of said curve a distance of 18.38 feet, said arc subtended by a chord bearing North 33°09'50" East, a distance of 17.80 feet; thence North 08°05'14" E 1.41 feet to a point on a reverse curve to the right, having a radius of 122.50 feet and a central angle of 28°50'56", thence Northeasterly along the arc of said curve a distance of 61.68 feet, said arc subtended by a chord bearing North 22°30'40" East, a distance of 61.03 feet, to a point on a non-tangent curve to the left, having a radius of 15.00 feet and a central angle of 71°08'09", thence Northwesterly along the arc of said curve a distance of 18.62 feet, said arc subtended by a chord bearing North 43°48'03" West, a distance of 17.45 feet; thence North 48°58'38" East 46.16 feet to a point on a non-tangent curve to the left, having a radius of 21.00 feet and a central angle of 66°36'12", thence Northeasterly along the arc of said curve a distance of 24.41 feet, said arc subtended by a chord bearing North 62°31'03" East, a distance of 23.06 feet, to a point on a compound curve to the left, having a radius of 230.50 feet and a central angle of 10°16'02", thence Northeasterly along the arc of said curve a distance of 41.31 feet, said arc subtended by a chord bearing North 24°03'47" East, a distance of 41.25 feet, to a point on a compound curve to the left, having a radius of 1.00 feet and a central angle of 92°06'32", thence Northwesterly along the arc of said curve a distance of 1.61 feet, said arc subtended by a chord bearing North 26°59'37" West, a distance of 1.44 feet; thence North 72°49'05" West 18.98 feet to a point on a non-tangent curve to the left, having a radius of 210.50 feet and a central angle of 12°41'47", thence Northeasterly along the arc of said curve a distance of 46.65 feet, said arc subtended by a chord bearing North 12°28'02" East, a distance of 46.55 feet; thence South 82°14'52" East 18.98 feet to a point on a curve to the left, having a radius of 1.00 feet and a central angle of 92°06'32", thence Northeasterly along the arc of said curve a distance of 1.61 feet, said arc subtended by a chord bearing North 51°57'50" East, a distance of 1.44 feet, to a point on a compound curve to the left, having a radius of 230.50 feet and a central angle of 14°24'28", thence Northwesterly along the arc of said curve a distance of 57.96 feet, said arc subtended by a chord bearing North 01°11'59" West, a distance of 57.81 feet, to a point on a compound curve to the left, having a radius of 1.00 feet and a central angle of 92°06'32", thence Northwesterly along the arc of said curve a distance of 1.61 feet, said arc subtended by a chord bearing North 54°16'40" West, a distance of 1.44 feet; South 79°50'54" West 18.98 feet to a point on a non-tangent curve to the left, having a radius of 210.50 feet and a central angle of 12°41'47", thence

Northwesterly along the arc of said curve a distance of 46.65 feet, said arc subtended by a chord bearing North 14°52'00" West, a distance of 46.55 feet; thence North 70°25'06" East 18.98 feet to a point on a curve to the left, having a radius of 1.00 feet and a central angle of 92°06'32", thence Northeasterly along the arc of said curve a distance of 1.61 feet, said arc subtended by a chord bearing North 24°33'41" East, a distance of 1.44 feet, to a point on a compound curve to the left, having a radius of 230.50 feet and a central angle of 74°12'34"; thence Northwesterly along the arc of said curve a distance of 298.54 feet, said arc subtended by a chord bearing North 58°26'06" West, a distance of 278.11 feet, to a point on a compound curve to the left, having a radius of 1.00 feet and a central angle of 90°28'11", thence along the arc of said curve a distance of 1.58 feet, said arc subtended by a chord bearing South 39°00'45" West, a distance of 1.42 feet; thence South 06°06'08" East 18.99 feet; thence South 83°53'52" West 66.00 feet; thence North 06°06'08" West 19.00 feet to a point on a curve to the left, having a radius of 1.00 feet and a central angle of 90°28'11", thence Northwesterly along the arc of said curve a distance of 1.58 feet, said arc subtended by a chord bearing North 51°18'51" West, a distance of 1.42 feet; thence South 83°53'52" West 16.34 feet to a point on a curve to the left, having a radius of 21.00 feet and a central angle of 86°46'16", thence Southwesterly along the arc of said curve a distance of 31.80 feet, said arc subtended by a chord bearing South 40°30'39" West, a distance of 28.85 feet; thence South 77°31'04" West 35.45 feet to a point on a non-tangent curve to the left, having a radius of 25.00 feet and a central angle of 51°46'27", thence Northwesterly along the arc of said curve a distance of 22.59 feet, said arc subtended by a chord bearing North 29°40'04" West, a distance of 21.83 feet; thence North 88°24'32" West 62.68 feet to a point on a curve to the left, having a radius of 21.00 feet and a central angle of 50°09'02", thence Southwesterly along the arc of said curve a distance of 18.38 feet, said arc subtended by a chord bearing South 66°30'53" West, a distance of 17.80 feet, to a point on a non-tangent curve to the left, having a radius of 470.00 feet and a central angle of 76°10'29", thence Southeasterly along the arc of said curve a distance of 624.87 feet, said arc subtended by a chord bearing South 40°09'39" East, a distance of 579.85 feet to the point of beginning.

Containing 152,354 sf or 3.50 acres, more or less.

3K8652PG1708