

189
17

PARTIAL ASSIGNMENT OF OIL, GAS AND MINERAL LEASES

ENT 85538:2007 PG 1 of 17
RANDALL A. COVINGTON
UTAH COUNTY RECORDER
2007 Jun 12 9:50 am FEE 189.00 BY SW
RECORDED FOR CHIEF OPERATING LLC

THE STATE OF UTAH §
 §
COUNTY OF UTAH §

Pioneer Oil and Gas, whose address is 1206 W. South Jordan Parkway, Unit B, South Jordan, Utah 84095 and International Petroleum Limited Liability Company (aka International Petroleum LLC, International Petroleum, LLC and International Petroleum, L.L.C.), whose address is 4834 South Highland Drive, Creekside Place, Suite 200, Salt Lake City, Utah 84117 (hereinafter referred to collectively as "Assignors" and individually as "Assignor"), for and in consideration of Ten Dollars (\$10.00) and other good and valuable consideration in hand paid, the receipt and sufficiency of which are hereby acknowledged, has BARGAINED, GRANTED, SOLD, TRANSFERRED, ASSIGNED and CONVEYED, and does by these presents BARGAIN, GRANT, SELL, TRANSFER, ASSIGN and CONVEY, subject to the reservations and other matters set forth below, unto Chief Exploration & Development LLC, whose address is 8111 Preston Road, Suite 600, Dallas, Texas 75225 (hereinafter referred to as "Assignee"), an undivided fifty percent (50%) of Assignors' leasehold working interest in the Oil, Gas and/or Mineral Leases described in Exhibit "A" attached hereto and made a part hereof, as said Leases may have been amended, modified, extended and/or ratified (hereinafter, as amended, modified, extended and/or ratified, referred to as the "Leases").

TO HAVE AND TO HOLD the Leases in the undivided percentage set forth above unto Assignee, its respective successors and assigns, forever, subject to the following:

- 1. Subject to the terms and provisions of each of the Leases; and
- 2. Subject to the terms and obligations of that certain unrecorded Participation Agreement effective December 1, 2006, by and between Assignors and Assignee.

Assignors reserve unto themselves, their respective successors and assigns, in the proportions in which the Leases are owned by Assignors, a proportionately reduced overriding royalty interest in the Leases equal to the difference between the lessor's royalty and twenty-two and one-half percent (22.5%) of 8/8ths of the oil, gas and other hydrocarbons produced from the lands covered by the Leases. It is understood and agreed that any royalties or overriding royalty interests existing and of record as of the date of this Assignment in excess of the twenty-two and one-half percent (22.5%) shall be absorbed by the Assignors' reserved overriding royalty interest, it being the intent of Assignors and Assignee that Assignee receive a proportionately reduced seventy-seven and one-half percent (77.5%) net revenue interest in each of the Leases from Assignors.

This Assignment has been prepared in multiple counterparts, each of which constitutes an original document and all of which, when taken together, shall constitute a single instrument and shall have the same force and effect as if all parties had executed a single counterpart. The

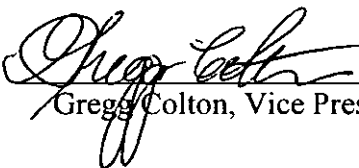
counterpart execution and acknowledgment pages may be consolidated into one instrument for all purposes, including recordation of this instrument in the public records.

TO HAVE AND TO HOLD the undivided interest assigned unto Assignee, its respective heirs, devisees, legal and personal representatives, successors and assigns, subject to the terms and provisions of the Leases and this Assignment. This Partial Assignment is made by Assignors and is accepted by Assignee with warranty of title by, through and under Assignors but not otherwise.


EXECUTED this 28th day of February, 2007, but effective for all purposes as of March 1, 2007.

ASSIGNORS:

PIONEER OIL AND GAS

By: 
Gregg Colton, Vice President

INTERNATIONAL PETROLEUM LIMITED LIABILITY COMPANY

By: 
Bryon Wixom, Member-Manager

ASSIGNEE:

CHIEF EXPLORATION & DEVELOPMENT LLC

By: 
Trevor D. Rees-Jones, President

STATE OF TEXAS §
 §

COUNTY OF DALLAS §

This instrument was acknowledged before me on this 17 day of May, 2007 by Trevor D. Rees-Jones, President of Chief Exploration & Development LLC, a Texas limited liability company, on behalf of said limited liability company.

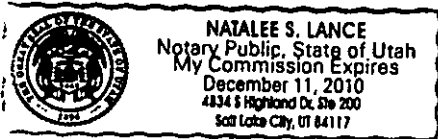


Shanna Lemley
Notary Public - State of Texas

STATE OF UTAH §

COUNTY OF Salt Lake §

This instrument was acknowledged before me on this 28th day of February, 2007 by Gregg Colton, Vice President of Pioneer Oil & Gas, a Utah corporation, on behalf of said corporation.




Natalie Lance
Notary Public - State of Utah

STATE OF Utah §

COUNTY OF Salt Lake §

This instrument was acknowledged before me on this 28th day of February, 2007 by Bryon Wixom, Member-Manager of International Petroleum Limited Liability Company, a Utah limited liability company, on behalf of said limited liability company.



Natalie Lance
Notary Public - State of Utah

EXHIBIT "A"

The tax, parcel or serial identification numbers listed on this Exhibit are required by the County Recorder for this Assignment to be recorded. The tax, parcel or serial identification numbers are not part of the Assignment other than to be used for identifying the parcels as required by the County Recorder's Office.

IP File Number	Lessor	Lessee	Acres	Lease Date	County	Rec Date	BK/PG	Document Number
1320	Rita S. Allred, Trustee of Rita S. Allred Revocable Trust, dated 9-1-79, amended 5-15-93	International Petroleum LLC	1,359.60	4/4/2005	Sanpete/Utah	Sanpete: 4/5/2005 Utah: 9/29/2005	Sanpete: 503/1275 Utah: n/a	Sanpete: 123611 Utah: 110041

Description:

Township 10S, Range 7E, SLM

Section: 33

— All

Township 12S, Range 3E, SLM

Section: 31

— Lot 1 (49.55)

— Lot 2 (49.45)

— Lot 3 (49.35)

— Lot 4 (49.25)

— E2W2

— W2E2

— E2NE

Township 13S, Range 7E, SLM

Section: 6

— Lot 2 (40.32)

— Lot 3 (40.19)

— Lot 4 (41.49)

IP File Number	Lessor	Lessee	Acres	Lease Date	County	Rec Date	BK/PG	Document Number
1322	Calvin M. Allred, Trustee of Calvin M. Allred Revocable Trust, dated 9-1-79 and amended 5-15-93; and as Trustee of Allred Family Trust, dated 1-20-03	International Petroleum LLC	4,268.48	4/5/2005	Juab/Utah	Juab: 3/2/2006 Utah: 3/24/2006	Juab: 488/155 Utah: n/a	Juab: 241949 Utah: 34647

Description:

Township 10S, Range 6E, SLM

Section: 25

- N2SE
- W2NW
- SENW
- NE

Township 10S, Range 7E, SLM

Section: 19

- SWSE

Section: 29

- S2
- E2NE
- S2NW
- NENW

Section: 30

- Lot 1 (40.31)
- Lot 2 (40.29)
- Lot 3 (40.27)
- Lot 4 (40.25)
- E2W2
- SE
- S2NE

Section: 31

- Lots 1 (40.21)

- NENW
- N2NE

Township 11S, Range 7E, SLM

Section: 3

- Lot 3 (54.46)
- Lot 6 (29.98)
- SENW

Township 12S, Range 3E, SLM

Section: 29

- SW { Parcel # XB2168, XB2167 (Portion of) }
- Beginning 40 rods W from SE corner of Sec 29 thence N 240 rods, W 120 rods, S 240 rods, E 120 rods to point of beginning. { Parcel # XB2167, XB2168 (Portion of) }

Section: 30

- S2N2 { Parcel # XB2169-12, XB2169-11 (Portios of Both) }
- S2 { Parcel # XB2169-12, XB2169-11 (Portios of Both) }

Section: 32

- W2NW

Township 13S, Range 4W, SLM

Section: 22

- N2SE { Parcel # XC3201 }
- NESW { Parcel # XC3201 }
- S2NE { Parcel # XC3201 }
- SESW { Parcel # XC3201 }

Section: 27

- NWNW { Parcel # XC3207 }
- NENW { Parcel # XC3207 }
- SWNW { Parcel # XC3207 }

Section: 28

- Lot 5 { Parcel # XC3210 }
- Lot 6 { Parcel # XC3210 }

- SENW { Parcel # XC3210 }
 - SWNE { Parcel # XC3210 }
 - NESW { Parcel # XC3210 }
 - SENE { Parcel # XC3212A }
- Section: 22
- SENE { Parcel # XC3212 }
 - NESE { Parcel # XC3212 }
- Township 14S, Range 4W, SLM
- Section: 2
- NW { Parcel # XD3899A }
 - N2NE { Parcel # XD3899A }
 - SWNE { Parcel # XD3899A }

IP File Number	Lessor	Lessee	Acres	Lease Date	County	Rec Date	BK/PG	Document Number
1323	James J. and Naomi D. Allred, Trustees of James Jacobson Allred and Naomi Dawn Gadd Allred Family Trust, dated 11-12-99	International Petroleum LLC	3,379.25	4/6/2005	Sampete/Juab/ Utah	Sampete: 5/6/2005 Juab: 8/10/2005 Utah: 7/21/2005	Sampete: 505/333 Juab: 479/859 Utah:	Sampete: 124536 Juab: 239454 Utah: 87560

Description:
Township 10S, Range 7E, SLM

Section: 19

- SESE

Section: 20

- S2SE
- SESW
- NESE
- SWSW
- E2NWSE

Section: 22

- W2NE
- NWNW

Section: 30

- E2NENE

Township 12S, Range 3E, SLM

Section: 29

- E2E2SW { Parcel # XB2167 (Portion of) }
- W2SE { Parcel # XB2167 (Portion of) }
- W2E2SE { Parcel # XB2167 (Portion of) }
- SWNE { Parcel # XB2167 (Portion of) }
- W2SENE { Parcel # XB2167 (Portion of) }

Section: 32

- E2 (20059)
- E2NW (20059)

Section: 33

- W2 (20062)

Township 13S, Range 3E, SLM

Section: 4

- Lot 3 (40.07), 20430X
- Lot 4 (40.23), 20430X
- S2NW, 20430X
- S2, less 16 acres in unit 2 of Sec 4 (20430, 20430X, 20429)

Section: 5

- E2 (20432)

Section: 8

- E2 (20442)
- E2SW (20442)

Section: 9

- All (20444)

Section: 16

- W2NE (20472)
- SENE (20472)
- SE (20472)

Section: 17

- NWNW (20473)

Township 14S, Range 3E, SLM

Section: 7

— Beginning S 1 degree 15' E 5.7 and N 88° 15' W 14.52 ch from NE corner of SE quarter of Sec 7 th N 88° 15' W 4.85 ch, S 1 degree 15' W 10 ch, S 88° 15' E 5 ch, N 1 degree E 10.13 ch to point of beginning. (21392)

IP File Number	Lessor	Lessee	Acres	Lease Date	County	Rec Date	BK/PG	Document Number
1337	Rita S. Allred, trustee of the Rita S. Allred Revocable Trust, dated 9-1-79, amended 5-15-93	International Petroleum LLC	179.39	4/6/2005	Utah	9/29/2005	n/a	110040

Description:

Township 11S, Range 7E, SLM

Section: 3

- E2SW
- Lot 4 (39.62)
- Lot 5 (29.44)
- Lot 7 (30.33)

IP File Number	Lessor	Lessee	Acres	Lease Date	County	Rec Date	BK/PG	Document Number
1358	D. Burke Jackson	International Petroleum LLC	860.00	4/26/2005	Sanpete/Utah	Sanpete: 5/6/2005 Utah: 12/4/2006	Sanpete: 505/329 Utah: n/a	Sanpete: 124535 Utah: 162371

Description:

Township 10S, Range 4E, SLM

Section: 8

- SESW
- NESW

— W2SE

Section: 16

— W3/4SWSW

— E2SW

— E1/4SWSW

— NWSE

— W2SWSE

— N2NW

— W2SWNW

— W2NWSW

Section: 17

— E2NE

— E2SE

Township 19S, Range 4E, SLM

Section: 17

— W2NE

— W2SE

— E2NW

IP File Number	Lessor	Lessee	Acres	Lease Date	County	Rec Date	BK/PG	Document Number
1437	James C. Aagard	International Petroleum LLC	4,486.48	6/8/2005	Wasatch/Utah	Wasatch: 6/16/2005 Utah: 7/7/2005	Wasatch: 762/323 Utah: n/a	Wasatch: 284520 Utah: 73388

Description:

Township 10S, Range 7E, SLM

Section: 21

— SW, excepting therefrom the W3/4NW1/4 thereof (constituting 30 acres), further excepting a strip 300 ft wide, being 100 ft wide on the S'ly side and a 200 ft wide on N'ly side of center line of DRG track across the S2SW of said Sec 21, also the N2SW. Excepting 1000 ft N and S b 1000 ft E and W of NE corner of SE quarter.

Section: 22

— NWSW

- S2SE, excepting therefrom a strip 200 ft wide being 100 ft wide on each side of center line of DRG π double track through S2S2 of Sec 22.
- S2SW, excepting therefrom a strip 200 ft wide being 100 ft wide on each side of center line of DRG π double track through S2S2 of Sec 22.

Section: 25

- S2SW

Section: 26

- All

Section: 27

- All

Section: 28

- E2

- SW

- E2NW

Section: 34

- All

Section: 35

- All

Section: 36

- All

Township 10S, Range 8E, SLM

Section: 31

- Lot 1 (40.21)
- Lot 2 (40.15)
- Lot 3 (40.09)
- Lot 4 (40.03)
- E2W2

IP File Number	Lessor	Lessee	Acres	Lease Date	County	Rec Date	BK/PG	Document Number
1508	Philip E. Allred, Trustee of the Allred Family Trust, dated 10-6-75	International Petroleum LLC	3,470.13	3/4/2005	Sanpete/Juab/ Utah	Sanpete: 8/25/2005 Juab: 10/4/2005 Utah: 10/4/2005	Sanpete: 512/1203 Juab: 482/807	Sanpete: 127773 Juab: 240463 Utah: 112026

Description:

Township 10S, Range 6E, SLM

Section: 17

- W2SW 1027623
- NESW 1027623
- S2SESW 1027623
- SE 1027623

Section: 21

- N2 1027764
- S2 1027764

Section: 22

- W2SW 1027756

Township 13S, Range 3W, SLM

Section: 1

- W2 XC-3163, XC-3163-A and XC-3164
- W2E2 XC-3163-A and XC-3164

Section: 2

- E2SE Containing 80 acres, m/l. XC-3165

Section: 11

- E2 { Parcel # XC3169 }
- W2 { Parcel # XC3168 }

Section: 12

- W2 XC-3171, XC-3170

- SW XC-3171
- W2NE XC-3170-A
- NWNE XC-3170A

Section: 13

- N2 XC-3172-1
- NWSW XC-3172-1

Section: 14

- NE lying N of S line of hwy XC-3174-1
- NE lying S of N line of hwy XC-3174-1
- N2SE XC-3174-1

Township 14S, Range 2E, SLM

Section: 12

- Beginning 0.75 of a ch S of NE corner of SE quarter, thence W 14.84 ch, thence S 4° E 10.50 ch, thence S 6° E 3.25 ch, thence W 1.40 ch, th S 6° E 5.50 ch, thence E 14.20 ch, thence N 19.25 ch to point of beginning. ALSO, Beginning at SW corner of SE quarter, thence N 5.25 ch, thence E 5.75 ch, thence S 6° E to sec line, thence W to point of beginning. Containing 29.54 acres, m/l. 21210

Section: 13

- NENE, containing 40 acres, m/l. 21241
- Beginning 10 ch S of the NW corner of NE quarter of Sec 13, th S 10 ch thence E 10 ch, thence N 10 ch, thence W 10 ch to point of beginning. Containing 10 acres, m/l. 21242
- Beginning 10 ch E from NW corner of NE quarter of Sec 13, thence S 10 ch, thence N 10 ch, thence W 10 ch to point of beginning. Containing 10 acres, m/l. 21242X
- Beginning at NW corner of NE quarter of Sec 13, thence E 10 ch, thence S 10 ch, thence W 10 ch, thence N 10 ch to point of beginning. Containing 10 acres, m/l. 21255

Township 14S, Range 3E, SLM

Section: 6

- Beginning at the NW corner of Lot 3, BL 12, Plat "A", Fountain Green Survey, thence S 114.50 ft, thence E 100 ft, thence S 100 ft, thence E 114.50 ft, thence N 214.50 ft, thence W 214.50 ft to pob, containing 0.77 of an acre, m/l (17939)
- Lot 4, BL 11, Plat "A", Fountain Green Survey; also the E 1 rod of Lot 3, BL 11, Plat "A", Fountain Green Survey, containing 1.14 acres, m/l. (17935)

Section: 16

- Beginning 39.40 chains S from the NW corner, thence S 89°38' E 41.44 chains, thence S 10.32 chains, thence N 87°09' W 41.47 chains, thence N 8.57 chains to pob. Also, Beginning 47.97 chains S from the NW corner, thence S 87°09' E 41.47 chains, thence S 3.15 chains, thence N 87°09' E 41.47 chains, thence N 3.15 chains to pob. Containing 52.20 acres, m/l. (27245)

Township 16S, Range 3E, SLM

Section: 16

- Beginning 39.40 ch S from NW corner of Sec 16, thence S 89° 38' E 41.44 ch, thence N 87° 09' W 41.47 ch, thence N 8.57 ch to point of beginning. Containing 39.15 acres, m/l. 27245

--- Beginning 47.97 ch S from NW corner of Sec 16, thence S 87° 09' E 41.47 ch, thence S 3.15 ch, thence N 87° 09' W 41.47 ch, thence N 3.15 ch to point of beginning. Containing 13.05 acres. 27245

IP File Number	Lessor	Lessee	Acres	Lease Date	County	Rec Date	BK/PG	Document Number
1676	Bertha Hermansen, Venice L. Jensen and Joyce F. Jones	International Petroleum LLC	40.00	9/13/2005	Utah	12/15/2005		145227

Description:
Township 11S, Range 4E, SLM

Section: 34

--- SWSW

IP File Number	Lessor	Lessee	Acres	Lease Date	County	Rec Date	BK/PG	Document Number
1677	Beulah J. Edwards	International Petroleum LLC	40.00	9/13/2005	Utah	2/8/2006	523/831	132763

Description:
Township 11S, Range 4E, SLM

Section: 34

--- SWSW

IP File Number	Lessor	Lessee	Acres	Lease Date	County	Rec Date	BK/PG	Document Number
1738A	U.S. AgBank, FCB fka Farm Credit Bank of Wichita	International Petroleum LLC	1,066.12	4/27/2005	Utah	2/10/2006		16830

Description:
Township 10S, Range 1E, SLM

Section: 3

--- Tract 50: Beg at NW corner of E2NW of Sec 3; thence E 80 rods; thence S 40 rods; thence W 80 rods; thence N 40 rods to pob; containing 20 acres, m/l.

Section: 4

--- Tract 51: Parcel 1: Beg at a point in an old fence corner on the S side of a County Road W along the Sec line 1.48 ft and S 25.36 ft from the N Quarter corner of Sec 4; thence N 89°53'15" W along the road 453.30 ft; thence S 841.55 ft to a fence on the line of a State Highway; thence N 65°09'50" E along the highway 492.59 ft to a fence corner; thence N 0°33'51" E along a fence 633.79 ft to the pob, containing 7.6 acres, m/l.

--- Tract 51: Parcel 2: Beg at a point in a fence line on the Southerly side of a County Road, which point is S perpendicular to the Section line 24.99 ft from the N quarter corner of Sec 4; thence E along said fence line 1324.06 ft to a fence line on the NW side of US Highway No. 6; thence S 64°36' W along said fence line 1,466.19 ft; thence N perpendicular to said Section line 629.47 ft to the pob, containing 9.7 acres, m/l.

Township 6S, Range 2E, SLM

Section: 11, 12, 14

--- Tract 5, Parcel 1: Lot 37, in Knight Subdivision, of parts of Sections 11, 12 and 14; containing 5 acres, m/l.

- Tract 5, Parcel 2: All of lot 60, in the "KNIGHT SUBDIVISION" of parts of Sec 11, 12, and 14; containing 5 acres, m/l.
- Tract 5, Parcel 1: Lot 38, in Knight Subdivision, of parts of Sections 11, 12 and 14; containing 5 acres, m/l.
- Tract 5, Parcel 1: Lot 39, in Knight Subdivision, of parts of Sections 11, 12 and 14; containing 5 acres, m/l.
- Tract 5, Parcel 1: Lot 40, in Knight Subdivision, of parts of Sections 11, 12 and 14; containing 5 acres, m/l.
- Tract 5, Parcel 2: All of lot 61, in the "KNIGHT SUBDIVISION" of parts of Sec 11, 12, and 14; containing 5 acres, m/l.
- Tract 5, Parcel 2: S2 of lot 62, in the "KNIGHT SUBDIVISION" of parts of Sec 11, 12, and 14; containing 2.5 acres, m/l.
- Tract 5, Parcel 2: S2 of lot 63, in the "KNIGHT SUBDIVISION" of parts of Sec 11, 12, and 14; containing 2.5 acres, m/l.

Township 7S, Range 2E, SLM

Section: 2, 3

- Tract 8, Parcel 1: Beg 19.99 chs N and 5.99 chs E of quarter section corner between Secs 2 and 3; thence S 3.13 chs; thence E 8.26 chs to middle of slough; thence N 11°30' E 1.40 chs; thence N 34° E 2.30 chs to Railroad r/w; thence N 37° W along said r/w 17.80 chs; thence S 89° W 7.80 chs; thence S 2°9' E 6.32 chs; thence E 1.81 chs; thence S 41° E 10.45 chs to pob; containing 15.94 acres, m/l.
- Tract 8, Parcel 2: Beg at point 19.99 chs N and 3.92 chs E of quarter section corner between Secs 2 and 3; thence E 2.07 chs; thence S 3.13 chs; thence E 8.26 chs to middle of a slough; thence S 11°30' W 4.43 chs; thence N 84° W 2.50 chs; thence N28° W 2.90 chs; thence N74° W 1.50 chs; thence S73° W 3.60 chs; thence N 0.50 chs; thence N 74°30' W 0.33 ch; thence N7°53' W 3.80 chs to pob; containing 2.88 acres, m/l.

Township 8S, Range 3E, SLM

Section: 11

- Tract 17, Parcel 1: Beg 10 chs N of SE corner of NE of Sec 11; thence N 13.3333 rods; thence W 15 chs; thence S 13.3333 rods; thence E 15 chs to pob, containing 5 acres, m/l.
- Tract 17, Parcel 2: Beg 10 chs S of NW corner of NE of Sec 11; thence S 5 chs; thence E 10 chs; thence N 5 chs; thence W 10 chs to pob, containing 5 acres, m/l
- Tract 17, Parcel 3: Beg 23.33 chs S of NE corner of NE of Sec 11; thence W 15 chs; thence S 3.3333 chs; thence E 15 chs; thence N 3.3333 chs to pob, containing 5 acres, m/l.

Township 9S, Range 1E, SLM

Section: 32

- Tract 32: SENW of Sec 32; containing 40 acres, m/l.
- Tract 32: S2NE of Sec 32; containing 80 acres, m/l.
- Tract 32: NWSE, of Sec 32; containing 40 acres, m/l.

Section: 33

- Tract 33: SENE of Sec 33; containing 40 acres, m/l.

Township 9S, Range 4E, SLM

Section: 1

- Tract 44: Parcel 1: Lot 2 containing 40 acres, m/l.
- Tract 44, Parcel 1: Lot 3, containing 40 acres, m/l.
- Tract 44, Parcel 1: S2NW containing 80 acres, m/l.

- Tract 45, Parcel 2: S2NE, of Sec 1, containing 80 acres, m/l.
 - Tract 46, Parcel 3: W2SE, containing 80 acres, m/l.
 - Tract 46, Parcel 3: NESE, containing 120 acres, m/l.
 - Tract 47, Parcel 4: SW, containing 160 acres, m/l.
- Section: 12
- Tract 48: Parcel 1: NW, of Sec 12, containing 160 acres, m/l.
 - Tract 49: Parcel 2: W2NE, of Sec 12, containing 80 acres, m/l.

IP File Number	Lessor	Lessee	Acres	Lease Date	County	Rec Date	BK/PG	Document Number
2172	United States Department of the Interior Bureau of Land Management	Pioneer Oil and Gas	1,967.22	1/1/2007	Utah			
Description:								
Township <u>11S</u> , Range <u>3E</u> , SLB&M								
Section: <u>1</u>								
— Lots 3, 4, SENW, N2SW, SESW								
Section: <u>3</u>								
— ALL								
Section: <u>10</u>								
— N2, SW, W2SE								
Section: <u>11</u>								
— Lots 2-4, S2NE, NW, NESW, N2SE								
Section: <u>12</u>								
— NENW, SWSW								
2173	United States Department of the Interior Bureau of Land Management	Pioneer Oil and Gas	1,649.12	1/1/2007	Utah			
Description:								
Township <u>11S</u> , Range <u>3E</u> , SLB&M								
Section: <u>13</u>								
— W2, W2SE								

Section: 14
--- ALL
Section: 15
--- ALL

Total Gross Acreage: 22,765.79