

WHEN RECORDED, MAIL TO:

Bryan B. Davis  
1016 West 1665 North  
Orem, Utah 84057

ENT 86534;2008 PG 1 of 8  
RANDALL A. COVINGTON  
UTAH COUNTY RECORDER  
2008 Aug 01 3:20 pm FEE 28.00 BY SS  
RECORDED FOR DAVIS, BRYAN

---

**BOUNDARY AGREEMENT AND DECLARATION**

---

This **BOUNDARY AGREEMENT AND DECLARATION** (this "**Agreement and Declaration**") is entered into as of the 25 day of June, 2008 by Rodney J. Bylund, an individual, with an mailing address of 291 North 400 East Lindon Utah 84042, and Bryan B Davis, an individual, with a mailing address of 1016 West 1665 North, Orem, Utah 84057 (said individuals being collectively referred to herein as the "**parties**").

**RECITALS**

A. Rodney J. Bylund owns a tract of land located in Utah County, State of Utah, City of Lindon (the "**Bylund Parcel**"), as described and outlined in attached Exhibit "A."

B. Bryan B. Davis owns a tract of land located in Utah County, State of Utah, City of Lindon (the "**Davis Parcel**") and situated immediately to the west and south of the Bylund Parcel, as described and outlined in attached Exhibit "B."

C. Rodney J. Bylund and Bryan B. Davis desire to adjust and establish a mutually acceptable boundary line between the Bylund Parcel and the Davis Parcel, all on the terms and conditions set forth in this Agreement and Declaration.

NOW, THEREFORE, to these ends and in consideration of the terms and conditions of this Agreement and Declaration, Rodney J. Bylund and Bryan B. Davis hereby agree and declare as follows:

**TERMS**

1. **Adjustments to Parcel Boundaries.** From and after the date hereof, the boundary between the Bylund Parcel and the Davis Parcel shall be adjusted, and (1) the legal description for the Bylund Parcel shall be, and, by the execution hereof, is, revised accordingly such that the legal description in attached Exhibit "C" shall henceforth be the correct legal description for the Bylund Parcel; and (2) the legal description for the Davis Parcel shall be, and, by the execution hereof, is, revised accordingly such that the legal description in attached Exhibit "D" shall henceforth be the correct legal description for the Davis Parcel

2. **Purpose and Confirmation.** This Agreement and Declaration is made for the purpose of establishing the common boundary line between the Bylund Parcel and the Davis Parcel, is not intended to effect a subdivision of either the Bylund Parcel or the Davis Parcel within the meaning of Utah law, and is intended to be subject to and made in compliance with any and all applicable zoning ordinances, laws, rules and regulations.

3. **Acknowledgment and Acceptance of Lindon City.** In order to certify to Rodney J. Bylund, Bryan B. Davis, and any respective successive interest holders in any part or all of the Bylund

Parcel or the Davis Parcel that the execution and recordation of this Agreement and Declaration shall be sufficient to effect the boundary and legal description adjustments described in paragraphs 1, above, subject to paragraph 2, above, Lindon City, Utah, a political subdivision of the State of Utah, has confirmed the same by its acknowledgment and consent to this Agreement and Declaration where indicated below.

4. **General Provisions.**

a. **Assignees and Successors.** This Agreement and Declaration shall be binding upon and inure to the benefit of the respective successors and assigns of Rodney J. Bylund and Bryan B. Davis.

b. **Covenants Run With the Land.** This Agreement and Declaration (a) shall constitute a covenant running with the land; (b) shall benefit and bind every person having any fee, leasehold or other interest in any portion of the Bylund Parcel or the Davis Parcel; and (c) shall benefit and be binding upon any person whose title is acquired by voluntary conveyance, judicial foreclosure, trustee's sale, deed in lieu of foreclosure or otherwise.


c. **Applicable Law.** This Agreement and Declaration shall be construed, applied and enforced in accordance with the laws of the State of Utah and, shall be recorded in the Office of the Recorder.

IN WITNESS WHEREOF, the parties have caused this Agreement and Declaration to be executed as of the date first written above.



Rodney J. Bylund, an individual

Dated: 6/26/08

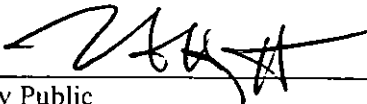



Bryan B. Davis, an individual

Dated: 6-26-08

STATE OF Utah )  
 ) ss.  
COUNTY OF Utah )


The foregoing instrument was acknowledged before me on the 26 day of June, 2008, by Rodney J. Bylund, an individual.


  
\_\_\_\_\_  
Notary Public



STATE OF Utah )  
 ) ss.  
COUNTY OF Utah )

The foregoing instrument was acknowledged before me on the 20 day of June, 2008, by Bryan B. Davis, an individual.

  
\_\_\_\_\_  
Notary Public



## EXHIBIT A

---

(Legal Description of the Bylund Parcel)

Beginning at a point located  $N0^{\circ}08'49''W$  along the Section Line 729.06 feet and East 2,483.38 feet from the West 1/4 Corner of Section 34, Township 5 South, Range 2 East, Salt Lake Base and Meridian; thence  $N0^{\circ}12'25''W$  140.95 feet; thence  $S88^{\circ}52'12''E$  143.28 feet; thence  $S0^{\circ}49'23''E$  122.45 feet; thence along the arc of a 15.00 foot radius curve to the right 23.72 feet through a central angle of  $90^{\circ}36'58''$  (chord:  $S44^{\circ}29'06''W$  21.33 feet); thence  $S89^{\circ}47'35''W$  129.56 feet to the point of beginning.

Contains: +/-20,002 Sq. Ft

Exhibit B

ENT-163961:2007 PG 2 of 2

LEGAL DESCRIPTION

ENT 86534:2008 PG 5 of 8

Order No. 7-012147

Beginning at a point on a fence line said point being North  $0^{\circ} 08'49''$  West 704.49 feet along the section line and East 2628.39 feet from the West quarter corner of Section 34, Township 5 South, Range 2 East, Salt Lake Base and Meridian; thence North  $0^{\circ} 49'23''$  West 162.71 feet along a fence line; thence North  $88^{\circ} 52'12''$  West 534.95 feet along a fence line; thence North  $89^{\circ} 21'34''$  West 108.15 feet along a fence line; thence North  $89^{\circ} 16'18''$  West 262.06 feet along a fence line; thence South  $0^{\circ} 23'34''$  West 181.07 feet; thence North  $89^{\circ} 47'35''$  East 908.61 feet to the point of beginning.

Excepting therefrom the following described parcel:

Beginning at a point located North  $00^{\circ}08'49''$  West along the Section Line 729.06 feet and East 2,483.38 feet from the West Quarter Corner of Section 34, Township 5 South, Range 2 East, Salt Lake Base and Meridian; thence North  $0^{\circ}12'25''$  West 140.95 feet; thence South  $88^{\circ}52'12''$  East 143.28 feet; thence South  $0^{\circ}49'23''$  East 122.45 feet; thence along the arc of a 15.00 foot radius curve to the right 23.72 feet through a central angle of  $90^{\circ}36'58''$  (chord: South  $44^{\circ}29'06''$  West 21.33 feet); thence South  $89^{\circ}47'35''$  West 129.56 feet to the point of beginning.

Parcel No.: 14-071-0313

*BKB*

---

EXHIBIT C

---

(New Legal Description Bylund Parcel)

Beginning at a point located  $N0^{\circ}08'49''W$  along the Section Line 871.10 feet and East 2,427.76 feet from the West 1/4 Corner of Section 34, Township 5 South, Range 2 East, Salt Lake Base and Meridian; thence  $S88^{\circ}52'12''E$  198.76 feet; thence  $S0^{\circ}49'23''E$  100.06 feet; thence  $N88^{\circ}52'12''W$  201.28 feet; thence  $N0^{\circ}36'56''E$  100.00 feet to the point of beginning.

Contains:  $\pm 20,002$  Sq. Ft

---

EXHIBIT D

---

(Legal Description Davis Parcel)

Beginning at a point located  $N0^{\circ}08'49''W$  along the Section Line 882.27 feet and East 1,721.48 feet from the West 1/4 Corner of Section 34, Township 5 South, Range 2 East, Salt Lake Base and Meridian; thence  $S89^{\circ}16'18''E$  262.06 feet; thence  $S89^{\circ}21'34''E$  108.15 feet; thence  $S88^{\circ}52'12''E$  336.19 feet; thence  $S0^{\circ}36'56''W$  100.00 feet; thence  $S88^{\circ}52'12''E$  201.28 feet; thence  $S0^{\circ}49'23''E$  62.65 feet; thence  $S89^{\circ}47'35''W$  908.61 feet; thence  $N0^{\circ}23'34''E$  181.07 feet to the point of beginning.

Contains:  $\pm$  3.14 Acres

ACKNOWLEDGMENT, APPROVAL AND CERTIFICATION

THIS IS TO CERTIFY THAT, upon appropriate execution and recordation of the same (i) the foregoing Boundary Agreement and Declaration is sufficient to effect the boundary and legal description adjustments set forth therein, (ii) no other municipal or regulatory approval is required in order to give effect to the foregoing Boundary Agreement and Declaration, (iii) the boundary and legal description adjustments do not result in a violation of applicable zoning ordinances, laws, rules or regulations, or effect a subdivision of the "Bylund Parcel" or the "Davis Parcel" (as each such term is hereinabove defined) and (iv) that by its execution below, Lindon City, Utah, a political subdivision of the State of Utah, acknowledges and approves of the boundary and legal description adjustments described in the foregoing Boundary Agreement and Declaration.

LINDON CITY, UTAH,  
a political subdivision of the State of Utah


By: Anna M. Cowie

Its: Planning & Development Director

Dated: 7/30/08

STATE OF UTAH                    )  
  ) ss.  
COUNTY OF UTAH                )

The foregoing instrument was acknowledged before me on the 30 day of July, 2008, by Carolyn Shepherd, the Community Dev. Clerk, of LINDON CITY, UTAH, a political subdivision of the State of Utah.



Carolyn Shepherd  
Notary Public