

AFTER RECORDATION RETURN TO:
Salt Lake City Corporation
Attention: Property Management
451 South State Street, Room 225
Salt Lake City, Utah 84111

9018901
03/31/2004 01:23 PM NO FEE
Book - 8965 Pg - 7042-7093
GARY W. OTT
RECORDER, SALT LAKE COUNTY, UTAH
SL CITY MANAGEMENT SERVICES
BY: EHR, DEPUTY - MI 52 P.

SPECIAL WARRANTY DEED

UTAH DIVISION OF PARKS AND RECREATION, A DIVISION OF THE DEPARTMENT OF NATURAL RESOURCES OF THE STATE OF UTAH SUCCESSOR IN INTEREST TO THE PROVO-JORDAN RIVER PARKWAY AUTHORITY §63-11-16.5, A DIVISION OF THE DEPARTMENT OF NATURAL RESOURCES OF THE STATE OF UTAH, whose address is 1594 West North Temple, Suite 116, P.O. Box 146001, Salt Lake City, County of Salt Lake, State of Utah, 84114-6001, as "Grantor", hereby specially conveys and warrants against acts of itself and none other, to **SALT LAKE CITY CORPORATION**, a Utah municipal corporation, whose address is 451 South State Street, Salt Lake City, Utah 84111, "Grantee", for the sum of TEN DOLLARS (\$10.00) and other good and valuable consideration, the receipt and sufficiency of which is hereby acknowledged, all of its right, title and interest in and to the following described parcels of land situated in Salt Lake County, State of Utah, to-wit:

Attachments G-1 "the Division Lands"; G-2 any "Interest in Easements", and G-3 "Water Rights Appurtenant to the Jordan River Golf Course" attached hereto and by this reference made a part hereof.

Said Property is conveyed to Grantee subject to the restrictive covenant that Grantee shall maintain the property for the public and for protecting the open spaces within Salt Lake City in accordance with the City's Open Space Master Plan, and for recreational use in accordance with the Land & Water Conservation Act of 1965, as amended P.L. 88-578; 78 Stat. 897 36 CFR Part 59.

The subject property was developed, in part, with assistance from the Land and Water Conservation Fund Act of 1965 (L&WCF), as amended (78 State.897). Conveyance is subject to Section 6(f)(3) and other relevant provisions of the Act contained in the L&WCF Manual; said Section states that property acquired or developed with L&WCF assistance may not be converted to other than outdoor recreation use without approval of the National Park Service. Such approval will only be given upon conditions that assure substitution of other recreational properties of equal fair market value and reasonably equivalent usefulness and location.

"The Premises" is being conveyed subject to the restrictive covenant that Grantee, its successors and assigns, shall not forfeit or alienate the water rights appurtenant to the Jordan River Golf Course, and said water rights shall be used for the exclusive purpose of maintaining the golf course. Any attempt by the Grantee to forfeit or alienate the water rights from the golf course ("the Premises") shall result in the subject rights immediately reverting back to the Grantor.

SUBJECT TO all existing rights-of-way and easements of all public utilities or private third parties of any and every description now located on, in, under or over the confines of the above described property, and the rights of entry thereon for the purposes of obtaining, altering, replacing, removing, repairing or rerouting said utilities and all of them.

ORIGINAL DOCUMENT Page 1 of 3

PROPERTY OF SALT LAKE
CITY RECORDER'S OFFICE
451 SO. STATE, Rm. 215
SALT LAKE CITY, UTAH 84111

RECORDED

MAR 16 2004

CITY RECORDER

BK 8965 PG 7042

Dated: 3/26/04

UTAH DIVISION OF PARKS & RECREATION,
A DIVISION OF THE DEPARTMENT OF
NATURAL RESOURCES OF THE STATE OF
UTAH

Mary Tullius
Mary Tullius, Director

Dated: 3/26/04

SALT LAKE CITY CORPORATION

Ross C. Anderson
Ross C. Anderson, Mayor

Attest and Countersign:

Beverly Jones
Chief Deputy City Recorder

Approved as to form :

Boyd Ferguson




RECORDED
MAR 19 2004
CITY RECORDER

STATE OF UTAH)
): ss.
County of Salt Lake)

On this MAR 26, 2004, Mary Tullius personally appeared before me and duly acknowledged that she is the Director of the STATE OF UTAH DIVISION OF PARKS AND RECREATION, and that she is authorized to and did execute the foregoing Agreement for and in behalf of said Division by virtue of the authority granted to her.

Lana Hadlock
NOTARY PUBLIC, residing in
Salt Lake County, Utah

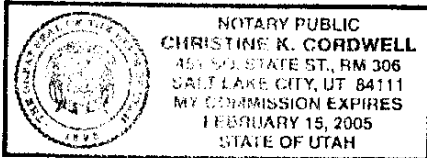
My Commission Expires:
1/1/2008



ORIGINAL DOCUMENT
PROPERTY OF SALT LAKE
CITY RECORDER'S OFFICE
451 SO. STATE, RM. 415
SALT LAKE CITY, UTAH 84111

STATE OF UTAH)
) ss.
County of Salt Lake)


The foregoing instrument was acknowledged before me this ^{16th} day of MARCH, 2004,
by Ross C. Anderson in his capacity as Mayor of SALT LAKE CITY CORPORATION, a
municipal corporation of the State of Utah.



Christine K. Cordwell
NOTARY PUBLIC, Residing in
Salt Lake County, Utah

STATE OF UTAH)
) ss.
County of Salt Lake)

Beverly Jones
The foregoing instrument was acknowledged before me this day of March 19, 2004
by ~~Chris Mooker~~ in her capacity as Deputy Recorder of SALT LAKE CITY CORPORATION,
a municipal corporation of the State of Utah.



Scott C. Randall
NOTARY PUBLIC, Residing in
Salt Lake County, Utah

ORIGINAL DOCUMENT

PROPERTY OF SALT LAKE
CITY RECORDER'S OFFICE
451 SO. STATE, RM. 415
SALT LAKE CITY, UT 84111

**Attachment G-1
"the Division Lands"**

VTDI 08-22-252-001-0000	DIST 11	TOTAL ACRES	0.79
STATE OF UTAH DIV OF		REAL ESTATE	17200
PARKS & RECREATION		BUILDINGS	0
1636 W NORTHTEMPLE ST		MOTOR VEHIC	0
SALT LAKE CITY UT 84116312836		TOTAL VALUE	0

LOC: 1834 N REDWOOD RD
SUB: TYPE UNKN PLAT BOOK 5994 PAGE 0002 DATE 12/10/1988
02/10/2003 PROPERTY DESCRIPTION FOR TAXATION PURPOSES ONLY
BEG 1977.04 FT S & 2557.06 FT W FR NE COR SEC 22, T 1N, R 1W S L M; S 74-53'12"
E 242.26 FT; E 53.82 FT; N 122 FT; NW'LY 321 FT; S 3-53' W 136 FT; S'LY 37.7 FT ALG
CURVE TO L TO BEG 0.792 AC, M OR L. 4840-1492

VTDI 08-27-201-007-0000	DIST 11	TOTAL ACRES	0.43
STATE OF UTAH DIV OF		REAL ESTATE	39300
PARKS & RECREATION		BUILDINGS	0
1636 W NORTHTEMPLE ST		TOTAL VALUE	0

SALT LAKE CITY UT 84116312836
LOC: 1200 N REDWOOD RD BOOK 5994 PAGE 0002 DATE 12/10/1988
SUB: TYPE UNKN PLAT
09/15/2003 PROPERTY DESCRIPTION FOR TAXATION PURPOSES ONLY
BEG 2317.2 FT N & 492.9 FT E FR CEN SEC 27, T 1N, R 1W, S L M; N 88.5 FT; W 213.20
FT; S 88.5 FT; E 213.20 FT TO BEG. 0.43 AC 3850-0489

VTDI 08-27-201-009-0000	DIST 11	TOTAL ACRES	1.18
PROVO-JORDAN RIVER PARKWAY		REAL ESTATE	107900
AUTHORITY		BUILDINGS	0
PO BOX 146001		TOTAL VALUE	0

SALT LAKE CITY UT 84114600101
LOC: 1294 N REDWOOD RD
SUB: TYPE UNKN PLAT BOOK 3901 PAGE 0470 DATE 00/00/0000
09/15/2003 PROPERTY DESCRIPTION FOR TAXATION PURPOSES ONLY
COM 2092.2 FT N & 521 FT E, M OR L, FR CEN OF SEC 27, T 1N, R 1W, S L M; W 230.56
FT; N 04-00' W 142.31 FT; N 83.03 FT; E 213.20 FT ALG N'LY BDY LINE TO W'LY R OF W
LINE OF JORDAN RIVER; S'LY ALG SD R OF W 14.61 FT; S 30-00' E 33.46 FT; S
0-08'33" E 31.41 FT; S 4-00' E 150.35 FT TO BEG. 1.18 AC, M OR L

VTDI 08-27-201-010-0000	DIST 11	TOTAL ACRES	0.88
STATE OF UTAH DIV OF		REAL ESTATE	80500
PARKS & RECREATION		BUILDINGS	0
1636 W NORTHTEMPLE ST		TOTAL VALUE	0

SALT LAKE CITY UT 84116312836
LOC: 1200 N REDWOOD RD
SUB: TYPE UNKN PLAT BOOK 5994 PAGE 0002 DATE 12/10/1988
09/15/2003 PROPERTY DESCRIPTION FOR TAXATION PURPOSES ONLY
BEG 2116.67 FT N & 939.02 FT W FR SLC SUR MONUMENT OF THE INTERSECTION AT
9TH NORTH & 14TH WEST STREETS; SD PT BEING 1926.48 FT N & 528.24 FT M OR L E
FR CEN SEC 27, T 1N, R 1W, S L M; N 4- W 166.12 FT; W 230.56 FT; S 4- E 166.12 FT; E
230.56 FT TO BEG. 0.88 AC M OR L 4051-0480

VTDI 08-27-251-006-0000 DIST 11 TOTAL ACRES 1.72
 STATE OF UTAH DIV OF REAL ESTATE 262200
 PARKS & RECREATION BUILDINGS 0
 1636 W NORTHTEMPLE ST TOTAL VALUE 0
 SALT LAKE CITY UT 84116312836
 LOC: 1568 W 1000 N
 SUB: TYPE UNKN PLAT BOOK 5994 PAGE 0002 DATE 12/10/1988
 09/15/2003 PROPERTY DESCRIPTION FOR TAXATION PURPOSES ONLY
 COM 104 FT N & 819 FT E FR CEN SEC 27, T 1N, R 1W, SL MER, N 22-00' W 227.27 FT
 ALG W'LY R OF W OF JORDAN RIVER; N'LY 198.12 FT ALG SD CURVE; N 93.07 FT; W
 150 FT; S 95.54 FT; S'LY 198.12 FT ALG CURVE TO LEFT; S 22-00' E 224.59 FT; S
 89-59'34" E 151 FT TO BEG. 1.72 AC.

VTDI 08-27-251-007-0000 DIST 11 TOTAL ACRES 0.25
 STATE OF UTAH DIV OF REAL ESTATE 38100
 PARKS & RECREATION BUILDINGS 0
 1636 W NORTHTEMPLE ST TOTAL VALUE 0
 SALT LAKE CITY UT 84116312836
 LOC: 1568 W 1000 N BOOK 5994 PAGE 0002 DATE 12/10/1988
 SUB: TYPE UNKN PLAT
 09/15/2003 PROPERTY DESCRIPTION FOR TAXATION PURPOSES ONLY
 COM 24.0 FT S & 676.88 FT S 89-59'34" E FR THE CENTER OF SEC 27, T 1N, R 1W, SL
 MER; N 89-59'34" W 70.00 FT; N 0-00'26" E 130.00 FT; N 30-00'26" E 73.97 FT; S 22-00'
 E 71.25 FT; S 89-59'34" E 6.32 FT; S 0-00'26" W 128.00 FT TO BEG. 0.26 AC
 3788-0036

VTDI 08-27-251-008-0000 DIST 11 TOTAL ACRES 0.24
 STATE OF UTAH DIV OF REAL ESTATE 36600
 PARKS & RECREATION BUILDINGS 0
 1636 W NORTHTEMPLE ST TOTAL VALUE 0
 SALT LAKE CITY UT 84116312836
 LOC: 1568 W 1000 N BOOK 5994 PAGE 0002 DATE 12/10/1988
 SUB: TYPE UNKN PLAT
 09/15/2003 PROPERTY DESCRIPTION FOR TAXATION PURPOSES ONLY
 BEG 24 FT S & 676.88 FT S 89-59'34" E FR SW COR OF NE 1/4 OF SEC 27, T 1N, R 1W,
 S L M; S 89-59'34" E 82.5 FT; N 0-00'26" E 128 FT; N 89-59'34" W 82.5 FT; S 0-00'26" W
 128 FT TO BEG. 0.24 AC 3850-0488

VTDI 08-27-251-009-0000 DIST 11 TOTAL ACRES 0.31
 STATE OF UTAH DIV OF REAL ESTATE 47300
 PARKS & RECREATION BUILDINGS 0
 1636 W NORTHTEMPLE ST TOTAL VALUE 0
 SALT LAKE CITY UT 84116312836
 LOC: 1568 W 1000 N BOOK 5994 PAGE 0002 DATE 12/10/1988
 SUB: TYPE UNKN PLAT
 09/15/2003 PROPERTY DESCRIPTION FOR TAXATION PURPOSES ONLY
 COM 24 FT S & S 89-59'34" E 759.38 FT FR CEN SEC 27, T 1N, R1W, SL MER, N 128 FT;
 S 89-59'34" E 80.86 FT; S 22- E 138.06 FT; N 89-59'34" W 122.88 FT TO BEG. 0.33 AC.

VTDI 08-22-276-002

VTDI 08-27-402-002-0000 DIST 11 TOTAL ACRES 0.36
STATE OF UTAH DIV OF REAL ESTATE 60400
PARKS & RECREATION BUILDINGS 0
1636 W NORTHTEMPLE ST MOTOR VEHIC 0
SALT LAKE CITY UT 84116312836 TOTAL VALUE 0
LOC: 1555 W 1000 N
SUB: OAKLEY BOOK 5994 PAGE 0002 DATE 12/10/1988
02/10/2003 PROPERTY DESCRIPTION FOR TAXATION PURPOSES ONLY
N 13 FT LOT 8 & LOTS 9, 10 11 & 12, BLK 25, OAKLEY

VTDI 08-27-402-004-0000 DIST 11 TOTAL ACRES 0.59
PROVO-JORDAN RIVER REAL ESTATE 98900
PARKWAY AUTHORITY BUILDINGS 0
1636 W NORTHTEMPLE ST MOTOR VEHIC 0
SALT LAKE CITY UT 84116312836 TOTAL VALUE 0
LOC: 925 N CORNELL ST
SUB: BYERS AND TOLLES ADD BOOK 0000 PAGE 0000 DATE 00/00/0000
02/10/2003 PROPERTY DESCRIPTION FOR TAXATION PURPOSES ONLY
BLK 4 BYERS & TOLLES ADD TOGETHER WITH VACATED ALLEY ABUTTING ON W.

VTDI 08-27-403-006-0000 DIST 11 TOTAL ACRES 3.61
STATE OF UTAH DIV OF REAL ESTATE 194900
PARKS & RECREATION BUILDINGS 0
1636 W NORTHTEMPLE ST MOTOR VEHIC 0
SALT LAKE CITY UT 84116312836 TOTAL VALUE 0
LOC: 875 N CORNELL ST
SUB: TYPE UNKN PLAT BOOK 5994 PAGE 0002 DATE 12/10/1988
02/10/2003 PROPERTY DESCRIPTION FOR TAXATION PURPOSES ONLY
BEG NE COR BLK 37, OAKLEY PARK SUB; S 0-00'55" E 300.97 FT; N 89-59'30" W
419.04 FT; S 1-57'06" E 314.666 FT; S 2-20'33" E 142.21 FT; N 71-10'40" W 16.14 FT; N 2
FT; N 83-22' W 40 FT TO E BANK OF JORDAN RIVER; N'LY ALG SD BANK 745.73 FT TO
N BDY LINE SD BLK 37; S 89-59'30" E 454 FT M OR L TO BEG. 3.61 AC M OR L.
(INCLUDES LOTS 1 THRU 18, OAKLEY PARK SUB) 5427-2785

VTDI 08-27-405-007-0000 DIST 11 TOTAL ACRES 0.51
STATE OF UTAH DIV OF REAL ESTATE 13800
PARKS & RECREATION BUILDINGS 0
1636 W NORTHTEMPLE ST MOTOR 0
SALT LAKE CITY UT 84116312836 TOTAL VALUE 0
LOC: 892 N RIVERSIDE DR
SUB: TYPE UNKN PLAT BOOK 7846 PAGE 0001 DATE 05/13/1998
02/10/2003 PROPERTY DESCRIPTION FOR TAXATION PURPOSES ONLY
BEG 1101.3 FT S & 651.6 FT E FR NE COR OF SW 1/4 OF SEC 27, T 1N, R 1W, S L M;
N 2-37'56" W 111.32 FT; N 3-24'43" E 198.2 FT; E 75 FT TO W BANK OF JORDAN
RIVER; S'LY 316 FT ALG SD W BANK TO SE COR SD ENTIRE TRACT; N 89-59'34" W 98
FT TO BEG. 0.514 AC, M OR L. 4415-0443

VTDI 08-27-452-041-0000 DIST 11 TOTAL ACRES 0.04
 STATE OF UTAH DIV OF REAL ESTATE 500
 PARKS & RECREATION BUILDINGS 0
 1636 W NORTHTEMPLE ST MOTOR VEHIC 0
 SALT LAKE CITY UT 84116312836 TOTAL VALUE 0
 LOC: 1584 W 700 N
 SUB: TYPE UNKN PLAT BOOK 5994 PAGE 0002 DATE 12/10/1988
 02/10/2003 PROPERTY DESCRIPTION FOR TAXATION PURPOSES ONLY
 BEG 623.7 FT E & 18.5 RDS N FR SW COR LOT 7 SEC 27 T 1N R 1W SL MER E 8.25 FT
 N 12.3 RDS W 8.25 FT S 12.3 RDS TO BEG 2742-87. 3234-492. 3850-491

VTDI 08-27-452-044-0000 DIST 11 TOTAL ACRES 1.55
 STATE OF UTAH DIV OF REAL ESTATE 41900
 PARKS & RECREATION BUILDINGS 0
 1636 W NORTHTEMPLE ST MOTOR VEHIC 0
 SALT LAKE CITY UT 84116312836 TOTAL VALUE 0
 LOC: 1572 W 600 N
 SUB: TYPE UNKN PLAT BOOK 5994 PAGE 0002 DATE 12/10/1988
 02/10/2003 PROPERTY DESCRIPTION FOR TAXATION PURPOSES ONLY
 BEG 687.7 FT N 89-19'50" E & 204.67 FT N 0-15'08" E FR S 1/4 COR SEC 27, T 1N, R
 1W, S L M; N 2-20'33" W 1348.31 FT; S 89-59'34" E 48 FT; S'LY 1372 FT M OR L ALG
 W'LY LINE OF JORDAN RIVER; NW'LY ALG A CURVE TO L 38.04 FT; N 64-29'34" W
 11.61 FT TO BEG. 1.55 AC M OR L 5431-0539

VTDI 08-34-201-010-0000 DIST 11 TOTAL ACRES 2.43
 DEPT OF NATURAL RESOURCES REAL ESTATE 65600
 % PARKS AND RECREATION BUILDINGS 0
 PO BOX 146301 MOTOR VEHIC 0
 SALT LAKE CITY UT 84114630101 TOTAL VALUE 0
 LOC: 592 N RIVERSIDE DR
 SUB: TYPE UNKN PLAT BOOK 5431 PAGE 0537 DATE 00/00/0000
 02/10/2003 PROPERTY DESCRIPTION FOR TAXATION PURPOSES ONLY
 BEG N 89-19'50" E 626.34 FT & S 0-15'08" W 713.03 FT FR N 1/4 COR SEC 34, T 1N, R
 1W, S L M; N 0-15'08" E 848.11 FT; S 64-29'34" E 36.99 FT; SE'LY ALG A CURVE TO R
 82 FT TO W'LY SIDE OF JORDAN RIVER; S'LY 797 FT M OR L ALG SD RIVER TO A
 PT S 89-59'34" E FR PT OF BEG; N 89-59'34" W 137 FT TO BEG. 2.43 AC M OR L

VTDI 08-34-202-022-0000 DIST 11 TOTAL ACRES 0.30
 STATE OF UTAH DIV OF REAL ESTATE 500
 PARKS & RECREATION BUILDINGS 0
 1636 W NORTHTEMPLE ST MOTOR VEHIC 0
 SALT LAKE CITY UT 84116312836 TOTAL VALUE 0
 LOC: 450 N REDWOOD RD
 SUB: TYPE UNKN PLAT BOOK 5994 PAGE 0002 DATE 12/10/1988
 02/10/2003 PROPERTY DESCRIPTION FOR TAXATION PURPOSES ONLY
 BEG 506.55 FT S & 165 FT E FR NW COR LOT 2, BLK 6, JORDAN PLAT A; N 70.50 FT; S
 87-02'44" E 411 FT M OR L; S 87-03'32" W 180.31 FT; SW'LY 158.47 FT ALG CURVE TO
 L; N 21.34 FT; W 88.57 FT TO BEG 0.317 AC M OR L. 4532-553 4532-0551

VTDI 08-34-202-023-0000 DIST 11 TOTAL ACRES 0.21
 STATE OF UTAH DIV OF REAL ESTATE 4700
 PARKS & RECREATION BUILDINGS 0
 1636 W NORTHTEMPLE ST MOTOR VEHIC 0
 SALT LAKE CITY UT 84116312836 TOTAL VALUE 0
 LOC: 530 N REDWOOD RD
 SUB: TYPE UNKN PLAT BOOK 5994 PAGE 0002 DATE 12/10/1988
 02/10/2003 PROPERTY DESCRIPTION FOR TAXATION PURPOSES ONLY
 BEG 638.55 FT S & 117.18 FT E FR NW COR LOT 2, BLK 6, JORDAN PLAT A, N 0-47'35"
 W 7.44 FT; N 35-11'32" E 71.67 FT; E 6.58 FT; N 66 FT; E 88.57 FT; S 21.34 FT; SW'LY
 129.41 FT ALG CURVE TO L; W 72.79 FT TO BEG. 0.214 AC M OR L 4365-0284

VTDI 08-34-202-024-0000 DIST 11 TOTAL ACRES 0.28
 STATE OF UTAH DIV OF REAL ESTATE 6300
 PARKS & RECREATION BUILDINGS 0
 1636 W NORTHTEMPLE ST MOTOR VEHIC 0
 SALT LAKE CITY UT 84116312836 TOTAL VALUE 0
 LOC: 1680 W 500 N
 SUB: TYPE UNKN PLAT BOOK 5994 PAGE 0002 DATE 12/10/1988
 02/10/2003 PROPERTY DESCRIPTION FOR TAXATION PURPOSES ONLY
 BEG 1335 FT S & 72.44 FT E FR NW COR OF NE 1/4 SEC 34, T 1N, R 1W, S L M; N
 0-47'35" W 168.47 FT; E 72.79 FT; S'LY 101.49 FT ALG CURVE TO L; S 12-50'27" E 69.57
 FT; W 85.57 FT TO BEG 0.279 AC, M OR L 4415-0442

VTDI 08-34-202-032-0000 DIST 11 TOTAL ACRES 0.10
 STATE OF UTAH DIV OF REAL ESTATE 500
 PARKS & RECREATION BUILDINGS 0
 1636 W NORTHTEMPLE ST MOTOR VEHIC 0
 SALT LAKE CITY UT 84116312836 TOTAL VALUE 0
 LOC: 582 N RIVERSIDE DR
 SUB: TYPE UNKN PLAT BOOK 5994 PAGE 0002 DATE 12/10/1988
 02/10/2003 PROPERTY DESCRIPTION FOR TAXATION PURPOSES ONLY
 BEG AT SW COR OF LOT 19, NORTHWOOD SUB AMD; N 0-15'08" E 70.61 FT; S
 73-56'27" E 131.72 FT; S 74-30' W 132 FT TO BEG. .103 AC 5334-0940

VTDI 08-34-202-033-0000 DIST 11 TOTAL ACRES 0.01
 STATE OF UTAH DIV OF REAL ESTATE 500
 PARKS & RECREATION BUILDINGS 0
 1636 W NORTHTEMPLE ST MOTOR VEHIC 0
 SALT LAKE CITY UT 84116312836 TOTAL VALUE 0
 LOC: 582 N RIVERSIDE DR
 SUB: TYPE UNKN PLAT BOOK 5994 PAGE 0002 DATE 12/10/1988
 02/10/2003 PROPERTY DESCRIPTION FOR TAXATION PURPOSES ONLY
 BEG 232.45 FT S & 16.08 FT W FR NE COR OF LOT 19, NORTHWOOD SUB AMD; S
 1-57'06" E 8.54 FT; SW'LY 38.83 FT ALG CURVE TO R; S 87-03'32" W 4.6 FT; N 39- E
 44.5 FT TO BEG. .0008 AC M OR L. 5334-0941

VTDI 08-34-203-005-0000 DIST 11 TOTAL ACRES 0.01
 STATE OF UTAH DIV OF REAL ESTATE 500
 PARKS & RECREATION BUILDINGS 0
 1636 W NORTHTEMPLE ST MOTOR VEHIC 0
 SALT LAKE CITY UT 84116312836 TOTAL VALUE 0
 LOC: 1666 W 550 N
 SUB: TYPE UNKN PLAT BOOK 5994 PAGE 0002 DATE 12/10/1988
 02/10/2003 PROPERTY DESCRIPTION FOR TAXATION PURPOSES ONLY
 BEG 1162.75 FT S & 2233.05 FT W FR NE COR SEC 34, T 1N, R 1W S L M; S 60-52' E 12
 FT, M OR L; N 27 FT TO S'LY BANK OF JORDAN RIVER; W'LY 12 FT ALG SD BANK TO A
 PT 26 FT N FR PT OF BEG; S 26 FT TO BEG. 0.006 AC, M OR L. 4458-660 4458-0661

VTDI 08-34-203-006-0000 DIST 11 TOTAL ACRES 0.06
 STATE OF UTAH DIV OF REAL ESTATE 500
 PARKS & RECREATION BUILDINGS 0
 1636 W NORTHTEMPLE ST MOTOR VEHIC 0
 SALT LAKE CITY UT 84116312836 TOTAL VALUE 0
 LOC: 1630 W 500 N # NFF1
 SUB: TYPE UNKN PLAT BOOK 5994 PAGE 0002 DATE 12/10/1988
 02/10/2003 PROPERTY DESCRIPTION FOR TAXATION PURPOSES ONLY
 BEG 1197.2 FT S & 2139.17 FT W FR NE COR SEC 34, T 1N, R 1W, S L M; N 88-21'26" W
 33.3 FT; N 60-52' W 58 FT, M OR L; N 27 FT TO S'LY BANK OF JORDAN RIVER; E'LY 89
 FT ALG SD BANK TO A PT 32 FT N FR PT OF BEG; S 32 FT TO BEG. 0.058 AC, M OR L
 4458-0664

VTDI 08-34-203-007-0000 DIST 11 TOTAL ACRES 0.04
 STATE OF UTAH DIV OF REAL ESTATE 500
 PARKS & RECREATION BUILDINGS 0
 1636 W NORTHTEMPLE ST MOTOR VEHIC 0
 SALT LAKE CITY UT 84116312836 TOTAL VALUE 0
 LOC: 1620 W 500 N
 SUB: TYPE UNKN PLAT BOOK 5994 PAGE 0002 DATE 12/10/1988
 02/10/2003 PROPERTY DESCRIPTION FOR TAXATION PURPOSES ONLY
 COM 1197.52 FT S & 2079.92 FT W FR NE COR SEC 34, T 1N, R 1W S L M; S 85-06'11"
 W 12.11 FT; N 88-21'26" W 47.2 FT; N 32 FT TO S'LY BANK OF JORDAN RIVER; E'LY 60
 FT ALG SD BANK TO A PT 33 FT N FR PT OF BEG; S 33 FT TO BEG. 0.043 AC, M OR L
 4458-0665

VTDI 08-34-203-008-0000 DIST 11 TOTAL ACRES 0.12
 STATE OF UTAH DIV OF REAL ESTATE 500
 PARKS & RECREATION BUILDINGS 0
 1636 W NORTHTEMPLE ST MOTOR VEHIC 0
 SALT LAKE CITY UT 84116312836 TOTAL VALUE 0
 LOC: 1606 W 500 N
 SUB: TYPE UNKN PLAT BOOK 5994 PAGE 0002 DATE 12/10/1988
 02/10/2003 PROPERTY DESCRIPTION FOR TAXATION PURPOSES ONLY
 BEG 1185.9 FT S & 1935.75 FT W FR NE COR SEC 34, T 1N, R 1W, S L M; S 85-06'11" W
 144.78 FT; N 33 FT; E'LY 95 FT; N 87- 03'32" E 52 FT; S 37.9 FT TO BEG
 0.114 AC M OR L 4365-0278

VTDI 08-34-203-013-0000 DIST 11 TOTAL ACRES 0.04
 STATE OF UTAH DIV OF REAL ESTATE 500
 PARKS & RECREATION BUILDINGS 0
 1636 W NORTHTEMPLE ST MOTOR VEHIC 0
 SALT LAKE CITY UT 84116312836 TOTAL VALUE 0
 LOC: 1596 W 500 N
 SUB: TYPE UNKN PLAT BOOK 5994 PAGE 0002 DATE 12/10/1988
 02/10/2003 PROPERTY DESCRIPTION FOR TAXATION PURPOSES ONLY
 BEG 1156.96 FT S & 1880.17 FT W FR NE COR SEC 34, T 1N, R 1W, S L M; S 59-25'35"
 W 53.92 FT; S 85-06'11" W 9.11 FT; N 37.9 FT; N 87-03'32" E 5.25 FT; E'LY 50.76 FT ALG
 CURVE TO L; S 20.07 FT TO BEG 0.037 AC M OR L 4593-0488

VTDI 08-34-203-014-0000 DIST 11 TOTAL ACRES 0.03
 STATE OF UTAH DIV OF REAL ESTATE 500
 PARKS & RECREATION BUILDINGS 0
 1636 W NORTHTEMPLE ST MOTOR VEHIC 0
 SALT LAKE CITY UT 84116312836 TOTAL VALUE 0
 LOC: 1596 W 500 N
 SUB: TYPE UNKN PLAT BOOK 5994 PAGE 0002 DATE 12/10/1988
 02/10/2003 PROPERTY DESCRIPTION FOR TAXATION PURPOSES ONLY
 BEG 1121.51 FT S & 1820.17 FT W FR NE COR SEC 34, T 1N, R 1W, S L M; S 59-25'35"
 W 69.69 FT; N 20.07 FT; NE'LY 70.75 FT ALG CURVE TO L; S 21.2 FT TO BEG. 0.025 AC
 M OR L 4532-0278

VTDI 08-34-203-015-0000 DIST 11 TOTAL ACRES 0.01
 STATE OF UTAH DIV OF REAL ESTATE 500
 PARKS & RECREATION BUILDINGS 0
 1636 W NORTHTEMPLE ST MOTOR VEHIC 0
 SALT LAKE CITY UT 84116312836 TOTAL VALUE 0
 LOC: 1596 W 500 N
 SUB: TYPE UNKN PLAT BOOK 5994 PAGE 0002 DATE 12/10/1988
 02/10/2003 PROPERTY DESCRIPTION FOR TAXATION PURPOSES ONLY
 BEG 1121.51 FT S & 1820.17 FT W FR NE COR SEC 34, T 1N, R 1W S L M; N 59-25'35" E
 1.17 FT; N 28-26'50" E 53.64 FT; S 45- W 37.55 FT; S 21.2 FT TO BEG 0.01 AC M OR L
 4365-0280

VTDI 08-34-251-014-0000 DIST 11 TOTAL ACRES 0.18
 STATE OF UTAH DIV OF REAL ESTATE 4100
 PARKS & RECREATION BUILDINGS 0
 1636 W NORTHTEMPLE ST TOTAL VALUE 0
 SALT LAKE CITY UT 84116312836
 LOC: 1639 W 500 N BOOK 5994 PAGE 0002 DATE 12/10/1988
 SUB: TYPE UNKN PLAT
 09/15/2003 PROPERTY DESCRIPTION FOR TAXATION PURPOSES ONLY
 BEG 1054.35 FT N & 201.15 FT E FR CENTER OF SEC 34, T 1N, R1W, S L M; N
 25-58'59" E 99.53 FT; N 0-15' W 96.65 FT; E 40 FT TO W'LY BANK OF JORDAN RIVER;
 SE'LY & SW'LY 202 FT ALG SD BANK TO PT 36 FT E FR PT OF BEG; W 36 FT TO BEG
 0.182 AC M OR L 4688-1090

VTDI 08-34-251-015-0000 DIST 11 TOTAL ACRES 0.06
 STATE OF UTAH DIV OF REAL ESTATE 1400
 PARKS & RECREATION BUILDINGS 0
 1636 W NORTHTEMPLE ST TOTAL VALUE 0
 SALT LAKE CITY UT 84116312836
 LOC: 1639 W 500 N BOOK 5994 PAGE 0002 DATE 12/10/1988
 SUB: TYPE UNKN PLAT
 09/15/2003 PROPERTY DESCRIPTION FOR TAXATION PURPOSES ONLY
 BEG 991.35 FT N & 137.3 FT E FR CEN SEC 34, T 1N, R 1W, S L M; N 34-30'55" E 66.98
 FT; N 14-19'27" E 8.01 FT; E 42 FT TO NW'LY BANK OF JORDAN RIVER; SW'LY 75 FT
 ALG SD RIVER BANK TO APT 41 FT E FR PT OF BEG; W 41 FT TO BEG.
 0.058 AC M OR L. 4593-490 4593-0489

VTDI 08-34-251-016-0000 DIST 11 TOTAL ACRES 0.03
 STATE OF UTAH DIV OF REAL ESTATE 500
 PARKS & RECREATION BUILDINGS 0
 1636 W NORTHTEMPLE ST TOTAL VALUE 0
 SALT LAKE CITY UT 84116312836
 LOC: 1639 W 500 N BOOK 5994 PAGE 0002 DATE 12/10/1988
 SUB: TYPE UNKN PLAT
 09/15/2003 PROPERTY DESCRIPTION FOR TAXATION PURPOSES ONLY
 BEG 949.35 FT N & 108.49 FT E FR CEN SEC 34, T 1N, R 1W, SLM; N 34-30'55" E 50.93
 FT; E 41 FT TO NW'LY BANK OF JORDAN RIVER; SW'LY 59 FT ALG SD BANK TO APT
 28 FT E FR PT OF BEG; W 28 FT TO BEG. 0.03 AC, M OR L. 4819-132

VTDI 08-34-251-017-0000 DIST 11 TOTAL ACRES 0.08
 STATE OF UTAH DIV OF REAL ESTATE 1800
 PARKS & RECREATION BUILDINGS 0
 1636 W NORTHTEMPLE ST TOTAL VALUE 0
 SALT LAKE CITY UT 84116312836
 LOC: 1639 W 500 N BOOK 5994 PAGE 0002 DATE 12/10/1988
 SUB: TYPE UNKN PLAT
 09/15/2003 PROPERTY DESCRIPTION FOR TAXATION PURPOSES ONLY
 BEG 806.38 FT N & 59.51 FT E FR CEN SEC 34, T 1N, R 1W, SLM; N 1-03'05" W 68.59
 FT; N 34-30'55" E 89.04 FT; E 28 FT TO W'LY BANK OF JORDAN RIVER; SW'LY 159 FT
 ALG SD RIVER; S 88-48'47" W 27 FT TO BEG. 0.078 AC, M OR L 4193-0214

VTDI 08-34-251-018-0000 DIST 11 TOTAL ACRES 0.05
 STATE OF UTAH DIV OF REAL ESTATE 1100
 PARKS & RECREATION BUILDINGS 0
 1636 W NORTHTEMPLE ST TOTAL VALUE 0
 SALT LAKE CITY UT 84116312836
 LOC: 1639 W 500 N BOOK 5994 PAGE 0002 DATE 12/10/1988
 SUB: TYPE UNKN PLAT
 09/15/2003 PROPERTY DESCRIPTION FOR TAXATION PURPOSES ONLY
 BEG 726.15 FT N & 62.51 FT E FR CEN SEC 34, T 1N, R 1W, SLM; N 12-26'01" W 7.21
 FT; N 1-03'05" W 74.43 FT; N 88-48'47" E 27 FT TO BANK OF JORDAN RIVER; S'LY 83
 FT ALG SD BANK TO A POINT 34 FT S 89-27'33" E FR BEG; N 89-27'33" W 34 FT TO
 BEG. 0.058 AC M OR L 4751-0259

VTDI 08-34-251-019-0000 DIST 11 TOTAL ACRES 0.03
 STATE OF UTAH DIV OF REAL ESTATE 500
 PARKS & RECREATION BUILDINGS 0
 1636 W NORTHTEMPLE ST TOTAL VALUE 0
 SALT LAKE CITY UT 84116312836
 LOC: 406 N REDWOOD RD BOOK 5994 PAGE 0002 DATE 12/10/1988
 SUB: TYPE UNKN PLAT
 09/15/2003 PROPERTY DESCRIPTION FOR TAXATION PURPOSES ONLY
 BEG 527.67 FT N & 97.01 FT E FR CEN SEC 34, T 1N, R 1W, SLM; N 5-47'39" E 29.45 FT;
 N 12-26'01" W 19.83 FT; N 89-50'47" E 22.17 FT; S 16-03'41" E 50.79 FT; N 89-51'50" W
 34.92 FT TO BEG. 0.03 AC M OR L 4727-0597

VTDI 08-34-251-020-0000 DIST 11 TOTAL ACRES 0.13
 STATE OF UTAH DIV OF REAL ESTATE 2900
 PARKS & RECREATION BUILDINGS 0
 1636 W NORTHTEMPLE ST TOTAL VALUE 0
 SALT LAKE CITY UT 84116312836
 LOC: 406 N REDWOOD RD BOOK 5994 PAGE 0002 DATE 12/10/1988
 SUB: TYPE UNKN PLAT
 09/15/2003 PROPERTY DESCRIPTION FOR TAXATION PURPOSES ONLY
 BEG 138.26 FT E FR NW COR LOT 3, BLK 4, JORDAN PLAT A; S 8-27'11" E 126.63 FT; E
 52.53 FT; N 16-03'41" W 130.49 FT; W 34.92 FT TO BEG. 0.13 AC M OR L 4484-0897

VTDI 08-34-251-021-0000 DIST 11 TOTAL ACRES 0.27
 STATE OF UTAH DIV OF REAL ESTATE 6100
 PARKS & RECREATION BUILDINGS 0
 1636 W NORTHTEMPLE ST TOTAL VALUE 0
 SALT LAKE CITY UT 84116312836
 LOC: 406 N REDWOOD RD BOOK 5994 PAGE 0002 DATE 12/10/1988
 SUB: TYPE UNKN PLAT
 09/15/2003 PROPERTY DESCRIPTION FOR TAXATION PURPOSES ONLY
 BEG 125.4 FT S & 156.88 FT E FR NW COR LOT 3, BLK 4, JORDAN PARK PLAT A; S
 8-27'11" W 8.45 FT; S 63.07 FT; S 31-12'50" E 33.74 FT; S 46-24'12" E 41.16 FT; E 101
 FT TO SW'LY BANK OF JORDAN RIVER; NW'LY 152 FT ALG SD BANK; W 76 FT TO BEG
 0.272 AC, M OR L 4458-0662

VTDI 08-34-251-030-0000 DIST 11 TOTAL ACRES 0.93
 STATE OF UTAH DIV OF REAL ESTATE 121500
 PARKS & RECREATION BUILDINGS 0
 1636 W NORTHTEMPLE ST TOTAL VALUE 0
 SALT LAKE CITY UT 84116312836
 LOC: 1572 W NORTHSTAR DR BOOK 5994 PAGE 0002 DATE 12/10/1988
 SUB: TYPE UNKN PLAT
 09/15/2003 PROPERTY DESCRIPTION FOR TAXATION PURPOSES ONLY
 BEG 1106.51 FT E & 112.6 FT N FR CEN SEC 34, T 1N, R 1W, S LM; S 64-37'45" E
 264.95 FT; N 89-58'38" E 227 FT; NW'LY 24 FT ALG SW'LY BANK OF JORDAN RIVER; N
 60-43'57" W 243.8 FT NW'LY ALG CURVE TO L 239.22 FT; N 69-13'28" W 18.87 FT; S
 0-00'55" E 131.88 FT TO BEG. LESS PARCEL DEEDED TO STATE OF UTAH
 0.93 AC 4487-512 5587-2109

VTDI 08-34-251-032-0000	DIST 11	TOTAL ACRES	7.03
STATE OF UTAH DIV OF		REAL ESTATE	316400
PARKS & RECREATION		BUILDINGS	0
1636 W NORTHTEMPLE ST		TOTAL VALUE	0

SALT LAKE CITY UT 84116312836
 LOC: 1572 W NORTHSTAR DR BOOK 5994 PAGE 0002 DATE 12/10/1988
 SUB: TYPE UNKN PLAT

09/15/2003 PROPERTY DESCRIPTION FOR TAXATION PURPOSES ONLY
 BEG S 0-04'28" W 6.09 FT FR NE COR BLK 1, ROCK SPRINGS SUB, N 0-04'28" E
 391.81 FT TO SE'LY BANK OF JORDAN RIVER NE'LY & SE'LY ALG SD RIVER 768 FT M
 OR L; S 0-00'55" E 526.37 FT; S 89-51'50" W 733.68 FT; N 0-08'10" W 22.45 FT; N
 89-58'38" E 145.5 FT TO CEN OF ISA STREET; N 0-04'28" E 174.41 FT ALG SD STREET
 TO A PT S 89-58'38" W 16.5 FT FR BEG; N 89-58'38" E 16.5 FT TO BEG. LESS TRACT
 DEEDED TO SLCO. & SALT LAKE CITY CORP. 7.03 AC M OR L. 5628-1128

VTDI 08-34-252-041-0000	DIST 11	TOTAL ACRES	2.32
STATE OF UTAH DIV OF		REAL ESTATE	62600
PARKS & RECREATION		BUILDINGS	0
1636 W NORTHTEMPLE ST		TOTAL VALUE	0

SALT LAKE CITY UT 84116312836
 LOC: 1623 W 500 N BOOK 5994 PAGE 0002 DATE 12/10/1988
 SUB: TYPE UNKN PLAT

09/15/2003 PROPERTY DESCRIPTION FOR TAXATION PURPOSES ONLY
 BEG 1673.85 FT S & 2075.48 FT W FR NE COR SEC 34, T 1N, R 1W S L M; S 88-58'42"
 W 134.1 FT; S 126.12 FT; W 33 FT; S 566 FT TO N'LY BANK OF JORDAN RIVER; NE'LY
 241 FT ALG SD BANK; N 535 FT TO BEG. 2.319 AC, M OR L 4474-1074

VTDI 08-34-252-042-0000	DIST 11	TOTAL ACRES	0.56
STATE OF UTAH DIV OF		REAL ESTATE	15100
PARKS & RECREATION		BUILDINGS	0
1636 W NORTHTEMPLE ST		TOTAL VALUE	0

SALT LAKE CITY UT 84116312836
 LOC: 415 N MONTGOMERY ST BOOK 5994 PAGE 0002 DATE 12/10/1988
 SUB: TYPE UNKN PLAT

09/16/2003 PROPERTY DESCRIPTION FOR TAXATION PURPOSES ONLY
 BEG 1954.47 FT S & 1934.89 FT W FR NE COR SEC 34, T 1N, R 1W, S L M; S 87-41'24"
 W 99.6 FT; N 81-14'29" W 37.04 FT; S 254 FT TO NW'LY BANK OF JORDAN RIVER;
 NE'LY 190 FT ALG SD BANK TO A PT 122 FT S FR BEG; N 122 FT TO BEG.
 0.558 AC, M OR L 4623-0664

VTDI 08-34-252-043-0000	DIST 11	TOTAL ACRES	0.44
STATE OF UTAH DIV OF		REAL ESTATE	11900
PARKS & RECREATION		BUILDINGS	0
1636 W NORTHTEMPLE ST		TOTAL VALUE	0

SALT LAKE CITY UT 84116312836
 LOC: 415 N MONTGOMERY ST BOOK 5994 PAGE 0002 DATE 12/10/1988
 SUB: TYPE UNKN PLAT

09/16/2003 PROPERTY DESCRIPTION FOR TAXATION PURPOSES ONLY
 BEG 2009.19 FT S & 1761.44 FT W FR NE COR SEC 34, T 1N, R 1W, S L M; N 61-29'44"
 W 26.85 FT; N 68-37'37" W 119.4 FT; S 87-41'24" W 39.5 FT; S 122 FT TO NW'LY BANK
 OF JORDAN RIVER; E'LY & SE'LY 188 FT ALG SD BANK TO A PT 113 FT S OF BEG; N
 113 FT TO BEG. 0.441 AC, M OR L 4623-0664

VTDI 08-34-252-044-0000 DIST 11 TOTAL ACRES 0.31
 STATE OF UTAH DIV OF REAL ESTATE 8400
 PARKS & RECREATION BUILDINGS 0
 1636 W NORTHTEMPLE ST TOTAL VALUE 0
 SALT LAKE CITY UT 84116312836
 LOC: 1489 W WALNUT DR BOOK 5994 PAGE 0002 DATE 12/10/1988
 SUB: TYPE UNKN PLAT
 09/15/2003 PROPERTY DESCRIPTION FOR TAXATION PURPOSES ONLY
 BEG 2063.35 FT S & 1661.4 FT W FR NE COR SEC 34, T 1N, R 1W, S L M; N 61-29'44" W
 113.8 FT; S 113 FT TO NE'LY BANK OF JORDAN RIVER; SE'LY 143 FT ALG SD BANK; N
 161 FT TO BEG. 0.31 AC, M OR L. 4298-0345

VTDI 08-34-252-045-0000 DIST 11 TOTAL ACRES 0.49
 STATE OF UTAH DIV OF REAL ESTATE 13200
 PARKS & RECREATION BUILDINGS 0
 1636 W NORTHTEMPLE ST TOTAL VALUE 0
 SALT LAKE CITY UT 84116312836
 LOC: 1489 W WALNUT DR BOOK 5994 PAGE 0002 DATE 12/10/1988
 SUB: TYPE UNKN PLAT
 09/15/2003 PROPERTY DESCRIPTION FOR TAXATION PURPOSES ONLY
 BEG 2145.71 FT S & 1491.32 FT W FR NE COR SEC 34, T 1N, R 1W S L M; N 62-07'12"
 W 48.87 FT; N 69-35'17" W 58.78 FT; N 61-29'44" W 81.75 FT; S 119.28 FT; S 51-13'30"
 E 5.63 FT; SE'LY ALG CURVE TO L 187.07 FT; N 126.73 FT TO BEG. 0.49 AC M OR L
 4298-343. 4298-0344

VTDI 08-34-252-047-0000 DIST 11 TOTAL ACRES 0.42
 UTAH STATE DIVISION OF PARKS REAL ESTATE 9500
 & RECREATION BUILDINGS 0
 PO BOX 146301 TOTAL VALUE 0
 SALT LAKE CITY UT 84114630101
 LOC: 1489 W WALNUT DR BOOK 6147 PAGE 2404 DATE 08/09/1989
 SUB: TYPE UNKN PLAT
 09/15/2003 PROPERTY DESCRIPTION FOR TAXATION PURPOSES ONLY
 BEG 2277.56 FT S & 1491.315 FT W FR NE COR SEC 34 T 1N, R 1W S L M; S 44.98 FT; S
 62-28' E 88.42 FT; S 72-43' E 72.5 FT; S 73-43' E 72.5 FT; S 60-30' E 191.15 FT; N 45 FT
 M OR L; N 60-43'57" W 185 FT M OR L; NW'LY 260 FT ALG CURVE TO L; N 69-13'25" W
 35.74 FT TO BEG. 0.42 AC 4142-0099

VTDI 08-34-252-048-0000 DIST 11 TOTAL ACRES 3.75
 STATE OF UTAH DIV OF REAL ESTATE 101300
 PARKS & RECREATION BUILDINGS 0
 1636 W NORTHTEMPLE ST TOTAL VALUE 0
 SALT LAKE CITY UT 84116312836
 LOC: 1635 W 500 N BOOK 5994 PAGE 0002 DATE 12/10/1988
 SUB: TYPE UNKN PLAT
 09/15/2003 PROPERTY DESCRIPTION FOR TAXATION PURPOSES ONLY
 BEG 1422.85 FT S & 2294.18 FT W FR NE COR SEC 34, T 1N, R1W, S L M; S 0-15' W
 230.38 FT; E 79 FT M OR L; S 149.12 FT; W 33 FT; S 566 FT TO N'LY BANK OF JORDAN
 RIVER; W'LY & NW'LY & N'LY & NE'LY 1122 FT ALG SD BANK 25 FT W FR BEG; E 25 FT
 ALG SD S R OF W LINE TO BEG. 3.75 AC M OR L 5129-0274

VTDI 08-34-278-010-0000 DIST 11 TOTAL ACRES 3.88
 STATE OF UTAH DIV OF REAL ESTATE 104800
 PARKS & RECREATION BUILDINGS 0
 1636 W NORTHTEMPLE ST TOTAL VALUE 0
 SALT LAKE CITY UT 84116312836
 LOC: 1489 W WALNUT DR BOOK 5994 PAGE 0002 DATE 12/10/1988
 SUB: TYPE UNKN PLAT
 09/15/2003 PROPERTY DESCRIPTION FOR TAXATION PURPOSES ONLY
 COM 957.56 FT S & 1491.31 FT W FR NE COR BLK 4, SEC 34, T1N R1W, SL MER; S
 69-13'28" E 35.74 FT; SE'LY ALG CURVE TO R 260.14 FT; S 60-43'57" E 981.61 FT;
 NE'LY 195 FT; N 72-00' W 316 FT; N 60-30' W 828 FT; N 61-52'12" W 234.12 FT; S 128
 FT TO BEG. 3.88 AC, M OR L 3788-0048

VTDI 08-34-404-002-0000 DIST 11 TOTAL ACRES 1.68
 PROVO-JORDAN RIVER PARKWAY REAL ESTATE 305200
 AUTHORITY BUILDINGS 0
 PO BOX 146001 TOTAL VALUE 0
 SALT LAKE CITY UT 84114600101
 LOC: 316 N REDWOOD RD BOOK 6188 PAGE 0001 DATE 07/05/1990
 SUB: TYPE UNKN PLAT
 09/15/2003 PROPERTY DESCRIPTION FOR TAXATION PURPOSES ONLY
 BEG N 89-58'38" E 16.5 FT FR THE SE COR OF LOT 1, ROCK SPRINGS SUB; S
 89-58'38" W 557.65 FT; N 0-04'28" E 137.44 FT; N 89-58'38" E 557.65 FT; S 0-04'28" W
 137.44 FT TO BEG. 1.76 AC M OR L 2787-564, 3690-455 5628-1128 5757-1900 5644-916

VTDI 08-34-428-002-0000 DIST 11 TOTAL ACRES 0.34
 PROVO-JORDAN RIVER REAL ESTATE 7700
 PARKWAY AUTHORITY BUILDINGS 0
 1636 W NORTHTEMPLE ST TOTAL VALUE 0
 SALT LAKE CITY UT 84116312836
 LOC: 288 N GARSIDE ST BOOK 6841 PAGE 1730 DATE 09/08/1994
 SUB: TYPE UNKN PLAT
 09/15/2003 PROPERTY DESCRIPTION FOR TAXATION PURPOSES ONLY
 BEG 1661.86 FT N FR SW COR LOT 3, BLK 1, JORDAN PLAT A; S 61-29'37" E 227.64
 FT; N 49 FT; NW'LY 253 FT ALG SW'LY BANK JORDAN RIVER; S 94 FT TO BEG.
 0.344 AC 4977-0101

VTDI 08-34-428-003-0000 DIST 11 TOTAL ACRES 0.41
 PROVO-JORDAN RIVER PARKWAY REAL ESTATE 9200
 AUTHORITY BUILDINGS 0
 1636 W NORTHTEMPLE ST TOTAL VALUE 0
 SALT LAKE CITY UT 84116312836
 LOC: 1400 W NORTHTEMPLE ST BOOK 6841 PAGE 1730 DATE 09/08/1994
 SUB: TYPE UNKN PLAT
 09/15/2003 PROPERTY DESCRIPTION FOR TAXATION PURPOSES ONLY
 BEG 1388.62 FT N & 544.97 FT E FR SW COR LOT 3, BLK 1, JORDAN PLAT A; N
 76-00'51" W 80.54 FT; N 61-29'37" W 304.11 FT; N 0-00'55" W 49 FT TO NW COR SD
 TRACT; SE'LY & E'LY 381 FT ALG JORDAN RIVER TO NE COR SD TRACT; S 0-00' 55" E
 105 FT TO BEG. 0.408 AC M OR L 4688-1088

VTDI 15-02-155-002-0000	DIST 11	TOTAL ACRES	0.08
PROVO-JORDAN RIVER		REAL ESTATE	3300
PARKWAY AUTHORITY		BUILDINGS	0
PO BOX 146001		MOTOR VEHIC	0
SALT LAKE CITY UT 84114600101		TOTAL VALUE	0

LOC: 231 S CONCORD ST
 SUB: HIGHLAND PARK ADD BOOK 4249 PAGE 0471 DATE 00/00/0000
 02/10/2003 PROPERTY DESCRIPTION FOR TAXATION PURPOSES ONLY
 BEG AT SW COR LOT 10, BLK 11, HIGHLAND PARK ADD; N 25 FT; E 132.19 FT; S
 0-18'45" W 7.96 FT; S'LY 17.05 FT ALG CURVE TO L; W 132.43 FT TO BEG.
 0.076 ACM OR L

VTDI 15-02-155-008-0000	DIST 11	TOTAL ACRES	0.03
PROVO-JORDAN RIVER		REAL ESTATE	500
PARKWAY AUTHORITY		BUILDINGS	0
PO BOX 146001		MOTOR VEHIC	0
T SALT LAKE CITY UT 84114600101		TOTAL VALUE	0

LOC: 231 S CONCORD ST
 SUB: HIGHLAND PARK ADD BOOK 4298 PAGE 0342 DATE 00/00/0000
 02/10/2003 PROPERTY DESCRIPTION FOR TAXATION PURPOSES ONLY
 BEG 106.65 FT E FR SW COR LOT 12, BLK 11, HIGHLAND PARK ADD; N 1-26'19" W
 50.02 FT; E 27.04 FT; S'LY 50.1 FT ALG A CURVE TO L; W 23.38 FT TO BEG. 0.028 AC,
 M OR L

VTDI 15-02-155-009-0000	DIST 11	TOTAL ACRES	0.04
PROVO-JORDAN RIVER		REAL ESTATE	500
PARKWAY AUTHORITY		BUILDINGS	0
PO BOX 146001		MOTOR VEHIC	0
SALT LAKE CITY UT 84114600101		TOTAL VALUE	0

LOC: 231 S CONCORD ST
 SUB: HIGHLAND PARK ADD BOOK 4298 PAGE 0340 DATE 00/00/0000
 02/10/2003 PROPERTY DESCRIPTION FOR TAXATION PURPOSES ONLY
 BEG 106.65 FT E FR NW COR LOT 13, BLK 11, HIGHLAND PARK ADD S 1-26'19" E
 50.02 FT TO S BDY LINE LOT 14, SD BLK 11; E 43 FT; N'LY 51.68 FT ALG A CURVE TO
 R; W 31.35 FT TO BEG. 0.042 AC M OR L

VTDI 15-02-155-011-0000	DIST 11	TOTAL ACRES	0.14
PROVO-JORDAN RIVER		REAL ESTATE	700
PARKWAY AUTHORITY		BUILDINGS	0
PO BOX 146001		MOTOR VEHIC	0
SALT LAKE CITY UT 84114600101		TOTAL VALUE	0

LOC: 231 S CONCORD ST
 SUB: HIGHLAND PARK ADD BOOK 4298 PAGE 0339 DATE 00/00/0000
 02/10/2003 PROPERTY DESCRIPTION FOR TAXATION PURPOSES ONLY
 BEG 110.41 FT E FR SW COR LOT 18, BLK 11, HIGHLAND PARK ADD; N 1-26'19" W
 100.03 FT; E 43 FT; SE'LY ALG A CURVE TO L 61.74 FT; E 8 FT TO W'LY BANK OF
 JORDAN RIVER; S'LY 43 FT; W 68 FT TO BEG. 0.140 AC. M OR L

VTDI 15-02-155-012-0000	DIST 11	TOTAL ACRES	0.09
PROVO JORDAN RIVER		REAL ESTATE	500
PARKWAY AUTHORITY		BUILDINGS	0
PO BOX 146001		MOTOR VEHIC	0
SALT LAKE CITY UT 84114600101		TOTAL VALUE	0

LOC: 231 S CONCORD ST
 SUB: HIGHLAND PARK ADD BOOK 4449 PAGE 1418 DATE 00/00/0000
 02/10/2003 PROPERTY DESCRIPTION FOR TAXATION PURPOSES ONLY
 BEG 110.41 FT E FR NW COR LOT 19, BLK 11, HIGHLAND PARK ADDITION; S 1-26'19"
 E 75.02 FT; E 65 FT TO W'LY BANK OF JORDAN RIVER; N'LY 76 FT ALG W'LY BANK; W
 68 FT TO BEG.

VTDI 15-02-155-015-0000	DIST 11	TOTAL ACRES	0.35
PROVO JORDAN RIVER		REAL ESTATE	14400
PARKWAY AUTHORITY		BUILDINGS	0
PO BOX 146001		MOTOR VEHIC	0
SALT LAKE CITY UT 84114600101		TOTAL VALUE	0

LOC: 1230 W 300 S
 SUB: HIGHLAND PARK ADD BOOK 4449 PAGE 1415 DATE 00/00/0000
 02/10/2003 PROPERTY DESCRIPTION FOR TAXATION PURPOSES ONLY
 LOTS 26, 27 & 28, BLK 11, HIGHLAND PARK ADD

VTDI 15-02-156-002-0000	DIST 03	TOTAL ACRES	0.16
PROVO-JORDAN RIVER		REAL ESTATE	6600
PARKWAY AUTHORITY		BUILDINGS	0
PO BOX 146001		MOTOR VEHIC	0
SALT LAKE CITY UT 84114600101		TOTAL VALUE	0

LOC: 228 S 1200 W
 SUB: GRAEBER'S POST OFFICE ADD BOOK 4193 PAGE 0212 DATE 00/00/0000
 02/10/2003 PROPERTY DESCRIPTION FOR TAXATION PURPOSES ONLY
 LOTS 10 & 11, BLK 1, GRAEBER'S POST OFFICE ADD. 4193-213

VTDI 15-02-156-003-0000	DIST 03	TOTAL ACRES	0.07
PROVO-JORDAN RIVER		REAL ESTATE	2900
PARKWAY AUTHORITY		BUILDINGS	0
PO BOX 146001		MOTOR VEHIC	0
SALT LAKE CITY UT 84114600101		TOTAL VALUE	0

LOC: 228 S 1200 W
 SUB: GRAEBER'S POST OFFICE ADD BOOK 4193 PAGE 0211 DATE 00/00/0000
 02/10/2003 PROPERTY DESCRIPTION FOR TAXATION PURPOSES ONLY
 BEG 72.64 FT W FR NE COR LOT 12, BLK 1, GRAEBER'S POST OFFICE ADD; S
 2-04'57" W 50.03 FT; W 64.74 FT; N 11-09' E 25.37 FT; N 9- W 25.42 FT; E 65.62 FT TO
 BEG

VTDI 15-02-156-004-0000 DIST 03 TOTAL ACRES 0.07
 PROVO-JORDAN RIVER REAL ESTATE 2900
 PARKWAY AUTHORITY BUILDINGS 0
 PO BOX 146001 MOTOR VEHIC 0
 SALT LAKE CITY UT 84114600101 TOTAL VALUE 0
 LOC: 228 S 1200 W
 SUB: GRAEBER'S POST OFFICE ADD BOOK 4298 PAGE 0341 DATE 00/00/0000
 02/10/2003 PROPERTY DESCRIPTION FOR TAXATION PURPOSES ONLY
 BEG 76.37 FT W FR SE COR LOT 15, BLK 1, GRAEBER'S POST OFFICE ADD; N
 2-04'57" E 50.03 FT; W 64.74 FT; S 11-09' W 17.01 FT; SE'LY ALG CURVE TO L 39.56
 FT; E 44.97 FT TO BEG. 0.069 AC, M OR L

VTDI 15-02-156-006-0000 DIST 03 TOTAL ACRES 0.09
 PROVO-JORDAN RIVER REAL ESTATE 3700
 PARKWAY AUTHORITY BUILDINGS 0
 PO BOX 146001 MOTOR VEHIC 0
 SALT LAKE CITY UT 84114600101 TOTAL VALUE 0
 LOC: 228 S 1200 W
 SUB: GRAEBER'S POST OFFICE ADD BOOK 4143 PAGE 0161 DATE 00/00/0000
 02/10/2003 PROPERTY DESCRIPTION FOR TAXATION PURPOSES ONLY
 BEG 76.27 FT W FR NE COR LOT 16, BLK 1 GRAEBER'S POST OFFICE
 ADD; S 2-04'57" W 50.03 FT; W 80.81 FT; N 11-09' E 50.96 FT E 72.77 FT TO BEG

VTDI 15-02-326-002-0000 DIST 11 TOTAL ACRES 0.07
 STATE OF UTAH DIV OF REAL ESTATE 500
 PARKS & RECREATION BUILDINGS 0
 1636 W NORTHTEMPLE ST MOTOR VEHIC 0
 SALT LAKE CITY UT 84116312836 TOTAL VALUE 0
 LOC: 325 S EMERY ST
 SUB: GOLDEN PARK SUB BOOK 5994 PAGE 0002 DATE 12/10/1988
 02/10/2003 PROPERTY DESCRIPTION FOR TAXATION PURPOSES ONLY
 BEG 70.39 FT E FR SW COR LOT 3, BLK 5, GOLDEN PARK SUB; N 11-29'32" E 43.82
 FT; N 30-08'55" W 8.16 FT; E 60 FT TO RIVER; S'LY 51 FT; W 55 FT TO BEG. 0.07 AC M
 OR L 4193-0210

VTDI 15-02-326-004-0000 DIST 11 TOTAL ACRES 0.14
 STATE OF UTAH DIV OF REAL ESTATE 500
 PARKS & RECREATION BUILDINGS 0
 1636 W NORTHTEMPLE ST MOTOR VEHIC 0
 SALT LAKE CITY UT 84116312836 TOTAL VALUE 0
 LOC: 335 S EMERY ST
 SUB: AMENDED PLAT OF GOLDEN PARK SUB BOOK 5994, PAGE 0002
 DATE 12/10/1988
 02/10/2003 PROPERTY DESCRIPTION FOR TAXATION PURPOSES ONLY
 BEG 70.39 FT E FR NW COR LOT 2, BLK 5, AMENDED PLAT OF GOLDEN PARK SUB; S
 11-29'32" E 109.19 FT; E 59 FT TO THE W'LY BANK OF JORDAN RIVER; N'LY 112 FT; W
 55 FT TO BEG 4143-0160

VTDI 15-02-327-008-0000 **DIST 11** **TOTAL ACRES** **0.25**
 STATE OF UTAH DIV OF **REAL ESTATE** **10300**
 PARKS & RECREATION **BUILDINGS** **0**
 1636 W NORTHTEMPLE ST **MOTOR VEHIC** **0**
 SALT LAKE CITY UT 84116312836 **TOTAL VALUE** **0**
 LOC: 1146 W 400 S # NFF1
 SUB: GOLDEN PARK ADD **BOOK 5994 PAGE 0002 DATE 12/10/1988**
 02/10/2003 PROPERTY DESCRIPTION FOR TAXATION PURPOSES ONLY
 BEG AT SW COR LOT 17, BLK 4, GOLDEN PARK ADD; E 73 FT TO RIVER; N'LY ALG SD
 RIVER 161 FT; W 71 FT; S 11-22'12" E 107.1 FT; E 12.58 FT; S 52 FT TO BEG.
 0.25 AC M OR L 4193-0209

VTDI 15-02-327-010-0000 **DIST 11** **TOTAL ACRES** **0.07**
 STATE OF UTAH DIV OF **REAL ESTATE** **500**
 PARKS & RECREATION **BUILDINGS** **0**
 1636 W NORTHTEMPLE ST **MOTOR VEHIC** **0**
 SALT LAKE CITY UT 84116312836 **TOTAL VALUE** **0**
 LOC: 1150 W 400 S
 SUB: GOLDEN PARK ADD **BOOK 5994 PAGE 0002 DATE 12/10/1988**
 02/10/2003 PROPERTY DESCRIPTION FOR TAXATION PURPOSES ONLY
 BEG AT NW COR LOT 5, BLK 4, GOLDEN PARK ADD; N 89-57'54" E 7.99 FT; S 13- E
 132.37 FT; S 89-57'54" W 37.63 FT; N 0-03' 34" W 129 FT TO BEG 4365-0277

VTDI 15-02-334-002-0000 **DIST 03** **TOTAL ACRES** **0.19**
 STATE OF UTAH DIV OF **REAL ESTATE** **7800**
 PARKS & RECREATION **BUILDINGS** **0**
 1636 W NORTHTEMPLE ST **MOTOR VEHIC** **0**
 SALT LAKE CITY UT 84116312836 **TOTAL VALUE** **0**
 LOC: 1129 W 400 S
 SUB: TYPE UNKN PLAT **BOOK 5994 PAGE 0002 DATE 12/10/1988**
 02/11/2003 PROPERTY DESCRIPTION FOR TAXATION PURPOSES ONLY
 BEG AT NE COR LOT 5, BLK 6, CITY PARK SUB; W 82.8 FT; S 11- 05'48" E 13 FT, M OR
 L; SE'LY ALG A CURVE TO L 120.35 FT; SE'LY ALG A CURVE TO R 21.91 FT; E 27.08 FT;
 N 144 FT TO BEG 0.198 AC, M OR L 4298-0338

VTDI 15-02-334-008-0000 **DIST 03** **TOTAL ACRES** **0.30**
 STATE OF UTAH DIV OF **REAL ESTATE** **6200**
 PARKS & RECREATION **BUILDINGS** **0**
 1636 W NORTHTEMPLE ST **MOTOR VEHIC** **0**
 SALT LAKE CITY UT 84116312836 **TOTAL VALUE** **0**
 LOC: 1115 W 400 S EDIT 1
 SUB: CITY PARK SUB **BOOK 5994 PAGE 0002 DATE 12/10/1988**
 02/11/2003 PROPERTY DESCRIPTION FOR TAXATION PURPOSES ONLY
 COM 225.2 FT W FR NE COR LOT 4, BLK 6, CITY PARK SUB; E 100 FT, M OR L; S 140
 FT, M OR L TO E BANK OF OLD JORDAN RIVER; W'LY TO E BANK OF NEW JORDAN
 RIVER; N 0-03'33" W 10 FT; N'LY 51.2 FT, M OR L TO BEG. 0.23 AC, M OR L. 4305-476
 4449-1414

VTDI 15-02-334-015-0000 DIST 11 TOTAL ACRES 0.09
 STATE OF UTAH DIV OF REAL ESTATE 3700
 PARKS & RECREATION BUILDINGS 0
 1636 W NORTHTEMPLE ST MOTOR VEHIC 0
 SALT LAKE CITY UT 84116312836 TOTAL VALUE 0
 LOC: 1122 W 500 S
 SUB: JORDAN PLACE ADD BOOK 5994 PAGE 0002 DATE 12/10/1988
 02/11/2003 PROPERTY DESCRIPTION FOR TAXATION PURPOSES ONLY
 COM 200 FT E FR SW COR LOT 1, BLK 12, JORDAN PLACE ADD; N 100 FT; E 40 FT;
 S 100 FT; W 40 FT TO BEG 4365-0276

VTDI 15-02-334-019-0000 DIST 03 TOTAL ACRES 0.33
 STATE OF UTAH DIV OF REAL ESTATE 13500
 PARKS & RECREATION BUILDINGS 0
 1636 W NORTHTEMPLE ST MOTOR VEHIC 0
 SALT LAKE CITY UT 84116312836 TOTAL VALUE 0
 LOC: 1124 W 500 S
 SUB: TYPE UNKN PLAT BOOK 5994 PAGE 0002 DATE 12/10/1988
 02/11/2003 PROPERTY DESCRIPTION FOR TAXATION PURPOSES ONLY
 BEG 200 FT E & 100 FT N FR SW COR OF LOT 1, BLK 12, JORDAN PLACE; N 0-03'33"
 W 317.23 FT; N 73-18' E 42.65 FT; S 0-05'W 329.46 FT; S 89-57'37" W 40 FT M OR L TO
 BEG. 5529-0339

VTDI 15-02-376-017-0000 DIST 11 TOTAL ACRES 3.96
 STATE OF UTAH REAL ESTATE 4800
 DIV OF PARKS & REC BUILDINGS 0
 PO BOX 146001 MOTOR VEHIC 0
 SALT LAKE CITY UT 84114600101 TOTAL VALUE 0
 LOC: 1131 W 600 S
 SUB: TYPE UNKN PLAT BOOK 6919 PAGE 0359 DATE 01/20/1995
 02/11/2003 PROPERTY DESCRIPTION FOR TAXATION PURPOSES ONLY
 BEG E 1645.69 FT & N 1233.38 FT FR SW COR SEC 2, T 1S, R 1W, SLM; S 0-18'33" E
 264.39 FT; SE'LY ALG 318.39 FT RADIUS CURVE TO L 198.36 FT; S 35-42'42" E 81.4 FT;
 SE'LY ALG 267.31 FT RADIUS CURVE TO R 154.08 FT; S 2-41'08" E 554.22 FT; S'LY 33
 FT M OR L TO CEN LINE ARAPAHOE ST; E 140 FT M OR L; N'LY 33 FT M OR L; N
 2-41'08" W 554.22 FT; NW'LY ALG 407.31 FT RADIUS CURVE TO L 234.78 FT; N
 35-57'43" W 81.4 FT; NW'LY ALG 178.78 FT RADIUS CURVE TO R 111.25 FT; N 0-18'33"
 W 264.34 FT; W 140 FT TO BEG. LESS PROVO- JORDAN RIVER PKWY AUTHORITY
 TRACT. 3.96 AC M OR L.

VTDI 15-11-129-001-0000 TOTAL ACRES 0.36
 STATE OF UTAH DIV OF REAL ESTATE 29400
 PARKS & RECREATION BUILDINGS 0
 1636 W NORTHTEMPLE ST MOTOR VEHIC 0
 SALT LAKE CITY UT 84116312836 TOTAL VALUE 0
 LOC: 1107-13 W 700 S
 SUB: SEVENTH SOUTH SUB BOOK 5994 PAGE 0002 DATE 12/10/1988
 02/11/2003 PROPERTY DESCRIPTION FOR TAXATION PURPOSES ONLY
 COM AT NE COR LOT 11, BLK 4, SEVENTH SOUTH SUB; S 89-57'26" W 115 FT TO E
 BANK OF JORDAN RIVER; S'LY 125 FT; N 89-57'26" E 143 FT; N 125 FT TO BEG. 0.370
 AC M OR L 3788-0051

VTDI 15-11-129-001-0000 DIST 03 TOTAL ACRES 0.36
 STATE OF UTAH DIV OF REAL ESTATE 34200
 PARKS & RECREATION BUILDINGS 0
 1636 W NORTHTEMPLE ST TOTAL VALUE 0
 SALT LAKE CITY UT 84116312836
 LOC: 1107-13 W 700 S BOOK 5994 PAGE 0002 DATE 12/10/1988
 SUB: SEVENTH SOUTH SUB
 09/16/2003 PROPERTY DESCRIPTION FOR TAXATION PURPOSES ONLY
 COM AT NE COR LOT 11, BLK 4, SEVENTH SOUTH SUB; S 89-57'26" W 115 FT TO E
 BANK OF JORDAN RIVER; S'LY 125 FT; N 89-57'26" E 143 FT; N 125 FT TO BEG.
 0.370 AC M OR L 3788-0051

VTDI 15-11-129-003-0000 DIST 03 TOTAL ACRES 0.11
 STATE OF UTAH DIV OF REAL ESTATE 4500
 PARKS & RECREATION BUILDINGS 0
 1636 W NORTHTEMPLE ST MOTOR VEHIC 0
 SALT LAKE CITY UT 84116312836 TOTAL VALUE 0
 LOC: 736 S 1100 W
 SUB: SEVENTH SOUTH SUB BOOK 5994 PAGE 0002 DATE 12/10/1988
 02/11/2003 PROPERTY DESCRIPTION FOR TAXATION PURPOSES ONLY
 BEG S 89-57'26" W 75 FT FR NE COR LOT 8, BLK 4, SEVENTH SOUTH SUB; S
 89-57'26" W 118 FT TO THE E BANK OF JORDAN RIVER; S'LY 40 FT ALG SD E BANK; N
 89-57'26" E 120 FT; N 40 FT TO BEG. 0.109 AC M OR L 4718-0383

VTDI 15-11-129-004-0000 DIST 03 TOTAL ACRES 0.26
 STATE OF UTAH DIV OF REAL ESTATE 10700
 PARKS & RECREATION BUILDINGS 0
 1636 W NORTHTEMPLE ST MOTOR VEHIC 0
 SALT LAKE CITY UT 84116312836 TOTAL VALUE 0
 LOC: 736 S 1100 W
 SUB: SEVENTH SOUTH SUB BOOK 5994 PAGE 0002 DATE 12/10/1988
 02/11/2003 PROPERTY DESCRIPTION FOR TAXATION PURPOSES ONLY
 BEG 10 FT N & 75 FT S 89-57'26" W FR NE COR LOT 6, BLK 4 SEVENTH SOUTH SUB; S
 89-57'26" W 120 FT TO E BANK OF JORDAN RIVER; S'LY ALG SD E LINE 90 FT; N
 89-57'26" E 145 FT TO A PT DUE S OF PT OF BEG; N 85 FT TO BEG. 0.259 AC, M OR L
 4365-0268

VTDI 15-11-129-010-0000 DIST 03 TOTAL ACRES 0.26
 STATE OF UTAH DIV OF REAL ESTATE 22100
 PARKS & RECREATION BUILDINGS 0
 1636 W NORTHTEMPLE ST MOTOR VEHIC 0
 SALT LAKE CITY UT 84116312836 TOTAL VALUE 0
 LOC: 736 S 1100 W
 SUB: SEVENTH SOUTH SUB BOOK 5994 PAGE 0002 DATE 12/10/1988
 02/11/2003 PROPERTY DESCRIPTION FOR TAXATION PURPOSES ONLY
 LOTS 1 2 & 3 BLK 4 SEVENTH SOUTH SUB EXCEPT TRACT DEEDED TO SL
 4298-0331

VTDI 15-11-130-002-0000 DIST 12A TOTAL ACRES 0.01
 PROVO-JORDAN RIVER REAL ESTATE 500
 PARKWAY AUTHORITY BUILDINGS 0
 PO BOX 146001 MOTOR VEHIC 0
 SALT LAKE CITY UT 84114600101 TOTAL VALUE 0
 LOC: 775 S GLENDALE ST
 SUB: WHALON'S ADD BOOK 4249 PAGE 0470 DATE 00/00/0000
 02/11/2003 PROPERTY DESCRIPTION FOR TAXATION PURPOSES ONLY
 BEG AT NE COR LOT 7, BLK 4, J H WHALON'S ADDITION; 33.54 FT W; S 54-51'54" E
 41.01 FT; N 23.63 FT; W 33.54 FT TO BEG.

VTDI 15-11-130-003-0000 DIST 12A TOTAL ACRES 0.08
 STATE OF UTAH DIV OF REAL ESTATE 2200
 PARKS & RECREATION BUILDINGS 0
 1636 W NORTHTEMPLE ST MOTOR VEHIC 0
 SALT LAKE CITY UT 84116312836 TOTAL VALUE 0
 LOC: 771 S GLENDALE ST
 SUB: J H WHALON'S ADD BOOK 5994 PAGE 0002 DATE 12/10/1988
 02/11/2003 PROPERTY DESCRIPTION FOR TAXATION PURPOSES ONLY
 BEG W 3 FT & 78.37 FT N FR THE SE COR OF LOT 6, BLK 4, J H WHALON'S ADD; W
 7.25 FT; N 54-51'54" W 48.6 FT; N 58 FT; E'LY 47 FT, M OR L; S 80 FT TO BEG. 0.077
 AC, 4143-159 4067-0112

VTDI 15-11-130-004-0000 DIST 12A TOTAL ACRES 0.10
 STATE OF UTAH DIV OF REAL ESTATE 2700
 PARKS & RECREATION BUILDINGS 0
 1636 W NORTHTEMPLE ST MOTOR VEHIC 0
 SALT LAKE CITY UT 84116312836 TOTAL VALUE 0
 LOC: 1098 W 800 S
 SUB: J H WHALON'S ADD BOOK 5994 PAGE 0002 DATE 12/10/1988
 02/11/2003 PROPERTY DESCRIPTION FOR TAXATION PURPOSES ONLY
 BEG 78.37 FT N FR SE COR LOT 5, BLK 4, J H WHALON'S ADD; W 53 FT; N 80 FT TO
 S'LY BANK OF JORDAN RIVER; E'LY 53 FT ALG SD BANK; S 79 FT TO BEG.
 0.097 AC, M OR L 4474-1073

VTDI 15-11-130-009-0000 DIST 12A TOTAL ACRES 0.50
 STATE OF UTAH DIV OF REAL ESTATE 30100
 PARKS & RECREATION BUILDINGS 0
 1636 W NORTHTEMPLE ST MOTOR VEHIC 0
 SALT LAKE CITY UT 84116312836 TOTAL VALUE 0
 LOC: 1098 W 800 S
 SUB: J H WHALONS ADD BOOK 5994 PAGE 0002 DATE 12/10/1988
 02/11/2003 PROPERTY DESCRIPTION FOR TAXATION PURPOSES ONLY
 LOTS 1 THRU 4, BLK 4, J H WHALON'S ADDITION 4718-0385

VTDI 15-11-134-012-0000 DIST 12A TOTAL ACRES 0.09
 STATE OF UTAH DIV OF REAL ESTATE 2200
 PARKS & RECREATION BUILDINGS 0
 1636 W NORTHTEMPLE ST MOTOR VEHIC 0
 SALT LAKE CITY UT 84116312836 TOTAL VALUE 0
 LOC: 756 S GOSHEN ST
 SUB: J H WHALON'S BOOK 5994 PAGE 0002 DATE 12/10/1988
 02/11/2003 PROPERTY DESCRIPTION FOR TAXATION PURPOSES ONLY
 BEG 63.66 FT S & 213.58 FT W FR NW COR LOT 12, BLK 1, J H WHALON'S ADD; S
 36-27'15" E 99.43 FT; S 89-57'26" W 58 FT TO NE'LY BANK OF JORDAN RIVER; NW'LY
 93 FT ALG SD NE'LY BANK; N 89-57'26" E 44 FT TO BEG.
 0.09 AC M OR L. 4511-1332, 4469-1383, 4193-206 5228-0978

VTDI 15-11-134-013-0000 DIST 03 TOTAL ACRES 0.03
 STATE OF UTAH DIV OF REAL ESTATE 500
 PARKS & RECREATION BUILDINGS 0
 1636 W NORTHTEMPLE ST MOTOR VEHIC 0
 SALT LAKE CITY UT 84116312836 TOTAL VALUE 0
 LOC: 750 S GOSHEN ST
 SUB: SEVENTH SOUTH SUB BOOK 5994 PAGE 0002 DATE 12/10/1988
 02/11/2003 PROPERTY DESCRIPTION FOR TAXATION PURPOSES ONLY
 BEG 26.66 FT E FR SW COR LOT 2, BLK 3, SEVENTH SOUTH SUB; SE'LY 54.39 FT ALG
 CURVE TO R; N 89-57'26" E 21.6 FT; N 36-27'15" W 31.9 FT; W 50.47 FT TO BEG
 4458-0657

VTDI 15-11-134-014-0000 DIST 12A TOTAL ACRES 0.01
 STATE OF UTAH DIV OF REAL ESTATE 500
 PARKS & RECREATION BUILDINGS 0
 1636 W NORTHTEMPLE ST MOTOR VEHIC 0
 SALT LAKE CITY UT 84116312836 TOTAL VALUE 0
 LOC: 750 S GOSHEN ST
 SUB: J H WHALON'S ADD BOOK 5994 PAGE 0002 DATE 12/10/1988
 02/11/2003 PROPERTY DESCRIPTION FOR TAXATION PURPOSES ONLY
 BEG 0.19 FT S & 260.46 FT W FR NW COR LOT 12, BLK 1, J H WHALON'S ADD; S
 36-27'15" E 78.9 FT; S 89-57'26" W 3.2 FT; NW'LY ALG CURVE TO L 91.57 FT; N
 89-57'26" E 21.6 FT TO BEG 0.012 AC M OR L 4449-1413

VTDI 15-11-134-027-0000 DIST 12A TOTAL ACRES 0.06
 STATE OF UTAH DIV OF REAL ESTATE 1500
 PARKS & RECREATION BUILDINGS 0
 1636 W NORTHTEMPLE ST MOTOR VEHIC 0
 SALT LAKE CITY UT 84116312836 TOTAL VALUE 0
 LOC: 770 S GOSHEN ST
 SUB: TYPE UNKN PLAT BOOK 5994 PAGE 0002 DATE 12/10/1988
 02/11/2003 PROPERTY DESCRIPTION FOR TAXATION PURPOSES ONLY
 BEG 143.61 FT S & 154.49 FT W FR NW COR LOT 12, BLK 1, J H WHALON'S ADDITION;
 S 36-27'15" E 3.91 FT; S 34.67 FT; S 52-50'28" E 73 FT; S 34-50'18" E 40.21 FT; S
 89-57'26" W 45.23 FT; N 24-58'09" W 126.79 FT; N 89-57'26" E 15.27 FT TO BEG.
 0.058 AC, M OR L 4898-0076

VTDI 15-11-134-028-0000 DIST 12A TOTAL ACRES 0.02
 STATE OF UTAH DIV OF REAL ESTATE 500
 PARKS & RECREATION BUILDINGS 0
 1636 W NORTHTEMPLE ST MOTOR VEHIC 0
 SALT LAKE CITY UT 84116312836 TOTAL VALUE 0
 LOC: 770 S GOSHEN ST
 SUB: TYPE UNKN PLAT BOOK 5994 PAGE 0002 DATE 12/10/1988
 02/11/2003 PROPERTY DESCRIPTION FOR TAXATION PURPOSES ONLY
 BEG 258.55 FT S & 65.94 FT W FR NW COR LOT 12, BLK 1, J H WHALON'S ADDITION; N
 40 FT; S 89-57'26" W 37.24 FT; S 52-50 28" E 11.54 FT; S 34-50'18" E 40.21 FT; N
 89-57'26" E 5.08 FT TO BEG. 0.018 AC 4898-0076

VTDI 15-11-136-001-0000 DIST 12A TOTAL ACRES 0.10
 STATE OF UTAH DIV OF REAL ESTATE 4100
 PARKS & RECREATION BUILDINGS 0
 1636 W NORTHTEMPLE ST MOTOR VEHIC 0
 SALT LAKE CITY UT 84116312836 TOTAL VALUE 0
 LOC: 1045 W INDIANA AVE
 SUB: J H WAHLON'S ADD BOOK 5994 PAGE 0002 DATE 12/10/1988
 02/11/2003 PROPERTY DESCRIPTION FOR TAXATION PURPOSES ONLY
 BEG 167.97 FT E FR THE SW COR BLK 1A, J H WAHLON'S ADD; N 34-50'18" W 65.05
 FT; S 67-42'17" W 141.37 FT; E 167.97 FT ALG S BDRY LINE OF SD ENTIRE TRACT TO
 BEG 4143-0158

VTDI 15-11-180-010-0000 DIST 12A TOTAL ACRES 0.07
 STATE OF UTAH DIV OF REAL ESTATE 1900
 PARKS & RECREATION BUILDINGS 0
 1636 W NORTHTEMPLE ST MOTOR VEHIC 0
 SALT LAKE CITY UT 84116312836 TOTAL VALUE 0
 LOC: 1050 W INDIANA AVE
 SUB: GLENDALE ADD BOOK 5994 PAGE 0002 DATE 12/10/1988
 02/11/2003 PROPERTY DESCRIPTION FOR TAXATION PURPOSES ONLY
 BEG 19 FT S & 129.83 FT E FR SW COR LOT 9, BLK 10, GLENDALE ADD; N 29-07'50" E
 88.63 FT; N'LY ALG CURVE TO L 80.85 FT; N 74-52'32" E 19 FT TO W BANK JORDAN
 RIVER; SW'LY ALG SD BANK 169 FT; W 27 FT TO BEG. 0.07 AC M OR L 4487-1376

VTDI 15-11-180-011-0000 DIST 12A TOTAL ACRES 0.08
 STATE OF UTAH DIV OF REAL ESTATE 2200
 PARKS & RECREATION BUILDINGS 0
 1636 W NORTHTEMPLE ST MOTOR VEHIC 0
 SALT LAKE CITY UT 84116312836 TOTAL VALUE 0
 LOC: 865 S GOSHEN ST
 SUB: GLENDALE ADD BOOK 5994 PAGE 0002 DATE 12/10/1988
 02/11/2003 PROPERTY DESCRIPTION FOR TAXATION PURPOSES ONLY
 BEG 90.04 FT E FR SW COR LOT 7, BLK 10, GLENDALE ADD, N 3-56'06" E 36.7 FT; N
 32-03'45" E 40.63 FT; E 43 FT TO W'LY BANK OF JORDAN RIVER; S'LY 76 FT ALG SD
 W'LY BANK TO A PT 41 FT E FT BEG; W 41 FT TO BEG. 0.07 AC M OR L 4067-0110

VTDI 15-11-180-012-0000 DIST 12A TOTAL ACRES 0.05
 STATE OF UTAH DIV OF REAL ESTATE 500
 PARKS & RECREATION; BUILDINGS 0
 1636 W NORTHTEMPLE ST MOTOR VEHIC 0
 SALT LAKE CITY UT 84116312836 TOTAL VALUE 0
 LOC: 867 S GOSHEN ST
 SUB: GLENDALE ADDITION BOOK 5994 PAGE 0002 DATE 12/10/1988
 02/11/2003 PROPERTY DESCRIPTION FOR TAXATION PURPOSES ONLY
 BEG 90.04 FT E FR SW COR LOT 7, BLK 10, GLENDALE ADD; S 3-56'06" W 59.15 FT; E
 38 FT TO W'LY BANK OF JORDAN RIVER; N'LY 60 FT ALG SD BANK TO A PT 41 FT E
 FR PT OF BEG; W 41 FT TO BEG. 4094-449 4603-0793
 *** STATE OF UTAH DIV OF PARKS & RECREATION; 6/8 INT
 *** BRADY, I ZOLA; 1/8 INT
 *** POTTER, MYRON; 1/8 INT

VTDI 15-11-180-014-0000 DIST 12A TOTAL ACRES 0.05
 STATE OF UTAH DIV OF REAL ESTATE 500
 PARKS & RECREATION BUILDINGS 0
 1636 W NORTHTEMPLE ST MOTOR VEHIC 0
 SALT LAKE CITY UT 84116312836 TOTAL VALUE 0
 LOC: 1140 W 900 S
 SUB: GLENDALE ADD BOOK 5994 PAGE 0002 DATE 12/10/1988
 02/11/2003 PROPERTY DESCRIPTION FOR TAXATION PURPOSES ONLY
 BEG 30 FT S & 75.88 FT E FR SW COR LOT 4, BLK 10, GLENDALE ADD; N 3-56'06" E
 90.23 FT; E 29 FT TO W'LY BANK OF JORDAN RIVER; S'LY ALG SD RIVER 91 FT; W 19
 FT TO BEG. 0.05 AC M OR L 4094-0448

VTDI 15-11-180-015-0000 DIST 12A TOTAL ACRES 0.02
 STATE OF UTAH DIV OF REAL ESTATE 500
 PARKS & RECREATION BUILDINGS 0
 1636 W NORTHTEMPLE ST MOTOR VEHIC 0
 SALT LAKE CITY UT 84116312836 TOTAL VALUE 0
 LOC: 905 S 1100 W
 SUB: GLENDALE ADD BOOK 5994 PAGE 0002 DATE 12/10/1988
 02/11/2003 PROPERTY DESCRIPTION FOR TAXATION PURPOSES ONLY
 BEG 20 FT S & 72.34 FT E FR SW COR LOT 3, BLK 10, GLENDALE ADD; N 3-56'06" E
 50.13 FT; E 19 FT TO W'LY BANK OF JORDAN RIVER; S'LY 50 FT ALG SD BANK; W 20
 FT TO BEG. 0.02 AC M OR L 4532-0257

VTDI 15-11-180-016-0000 DIST 12A TOTAL ACRES 0.05
 STATE OF UTAH DIV OF BUILDINGS 0
 1636 W NORTHTEMPLE ST MOTOR VEHIC 0
 SALT LAKE CITY UT 84116312836 TOTAL VALUE 0
 LOC: 921 S 1100 W
 SUB: GLENDALE ADD BOOK 5994 PAGE 0002 DATE 12/10/1988
 02/11/2003 PROPERTY DESCRIPTION FOR TAXATION PURPOSES ONLY
 BEG 59.98 FT E FR THE SW COR OF LOT 1, BLK 10, GLENDALE ADDITION; N 20-15'29"
 E 18.72 FT; N 3-56'06" E 82.66 FT; E 20 FT TO W'LY BANK OF JORDAN RIVER; S'LY 102
 FT ALG SD BANK; W 40 FT TO BEG 0.05 AC M OR L 4593-0500

VTDI 15-11-181-004-0000 DIST 12A TOTAL ACRES 0.20
 STATE OF UTAH DIV OF REAL ESTATE 4900
 PARKS & RECREATION BUILDINGS 0
 1636 W NORTHTEMPLE ST MOTOR VEHIC 0
 SALT LAKE CITY UT 84116312836 TOTAL VALUE 0
 LOC: 1020 W GENESEE AVE
 SUB: TYPE UNKN PLAT BOOK 5994 PAGE 0002 DATE 12/10/1988
 02/11/2003 PROPERTY DESCRIPTION FOR TAXATION PURPOSES ONLY
 COM 363 1/2 FT S & 411 1/2 FT W FR NW COR BLK 4 PLAT C SLC SUR S 100 FT W 121
 FT TO E BANK OF JORDAN RIV N'LY ALG RIVER TO PT DUE W OF BEG E 95 FT TO
 BEG BEING PART OF SE 1/4-NW 1/4 SEC 11-1S-1W 0.2 AC

VTDI 15-11-181-005-0000 DIST 12A TOTAL ACRES 0.56
 STATE OF UTAH DIV OF REAL ESTATE 13800
 PARKS & RECREATION BUILDINGS 0
 1636 W NORTHTEMPLE ST MOTOR VEHIC 0
 SALT LAKE CITY UT 84116312836 TOTAL VALUE 0
 LOC: 1020 W GENESEE AVE
 SUB: TYPE UNKN PLAT BOOK 5994 PAGE 0002 DATE 12/10/1988
 02/11/2003 PROPERTY DESCRIPTION FOR TAXATION PURPOSES ONLY
 COM 463.5 FT S & 411.5 FT W FR NW COR BLK 4 PLAT C SLC SUR W 121 FT TO E
 BANK OF JORDAN RIVER S'LY ALG RIVER TO A PT DUE S OF BEG N 200 FT TO BEG
 BEING PART OF SE 1/4 OF NW 1/4 SEC 11 T 1S R 1W SL MER 0.56 AC

VTDI 15-11-181-006-0000 DIST 12A TOTAL ACRES 0.08
 STATE OF UTAH DIV OF REAL ESTATE 2000
 PARKS & RECREATION BUILDINGS 0
 1636 W NORTHTEMPLE ST MOTOR VEHIC 0
 SALT LAKE CITY UT 84116312836 TOTAL VALUE 0
 LOC: 1020 W GENESEE AVE
 SUB: TYPE UNKN PLAT BOOK 5994 PAGE 0002 DATE 12/10/1988
 02/11/2003 PROPERTY DESCRIPTION FOR TAXATION PURPOSES ONLY
 COM 264 FT S & 312 FT W FR NW COR BLK 4, PLAT C, SLC SUR; N 87 FT; S 51- W 63
 3/4 FT; S 57 FT; E 49 1/2 FT TO BEG 0.082 AC, M OR L 4143-0156

VTDI 15-11-181-007-0000 DIST 12A TOTAL ACRES 0.11
 STATE OF UTAH DIV OF REAL ESTATE 2700
 PARKS & RECREATION BUILDINGS 0
 1636 W NORTHTEMPLE ST MOTOR VEHIC 0
 SALT LAKE CITY UT 84116312836 TOTAL VALUE 0
 LOC: 1020 W GENESEE AVE
 SUB: TYPE UNKN PLAT BOOK 5994 PAGE 0002 DATE 12/10/1988
 02/11/2003 PROPERTY DESCRIPTION FOR TAXATION PURPOSES ONLY
 BEG 297 FT S & 262 FT W FR THE NW COR BLK 4, PLAT C, SLC SUR W 50 FT; N 120
 FT; N 76- E 51.5 FT, M OR L; S 132 FT, M OR L TO BEG. LESS STREET. 0.11 AC
 4067-0111

VTDI 15-11-181-008-0000 DIST 12A TOTAL ACRES 0.13
 STATE OF UTAH DIV OF REAL ESTATE 3200
 PARKS & RECREATION BUILDINGS 0
 1636 W NORTHTEMPLE ST MOTOR VEHIC 0
 SALT LAKE CITY UT 84116312836 TOTAL VALUE 0
 LOC: 1020 W GENESEE AVE
 SUB: TYPE UNKN PLAT BOOK 5994 PAGE 0002 DATE 12/10/1988
 02/11/2003 PROPERTY DESCRIPTION FOR TAXATION PURPOSES ONLY
 BEG 264 FT S & 212 FT W FR NW COR BLK 4, PLAT C, SLC SUR; W 50 FT; N 99 FT; N
 68-07' E 51.5 FT; S 125 FT TO BEG. 0.15 AC M OR L 4143-0157

VTDI 15-11-181-010-0000 DIST 12A TOTAL ACRES 0.17
 STATE OF UTAH DIV OF REAL ESTATE 4200
 PARKS & RECREATION BUILDINGS 0
 1636 W NORTHTEMPLE ST MOTOR VEHIC 0
 SALT LAKE CITY UT 84116312836 TOTAL VALUE 0
 LOC: 1020 W GENESEE AVE
 SUB: TYPE UNKN PLAT BOOK 5994 PAGE 0002 DATE 12/10/1988
 02/11/2003 PROPERTY DESCRIPTION FOR TAXATION PURPOSES ONLY
 BEG S 0-04'03" E 264 FT & S 89-55'57" W 154.43 FT FR NW COR BLK 4, PLAT C, S L C
 SUR; S 89-55'57" W 56.57 FT; N 123 FT M OR L; NE'LY 58.05 FT M OR L TO A PT N FR
 BEG; S 0-04'03" E 136.02 FT TO BEG. 0.17 AC M OR L 5179-1131

VTDI 15-11-182-001-0000 DIST 12A TOTAL ACRES 1.75
 STATE OF UTAH DIV OF REAL ESTATE 43100
 PARKS & RECREATION BUILDINGS 0
 1636 W NORTHTEMPLE ST MOTOR VEHIC 0
 SALT LAKE CITY UT 84116312836 TOTAL VALUE 0
 LOC: 1025 W GENESEE AVE
 SUB: TYPE UNKN PLAT BOOK 5994 PAGE 0002 DATE 12/10/1988
 02/11/2003 PROPERTY DESCRIPTION FOR TAXATION PURPOSES ONLY
 COM S 0-04' E 434.5 FT & S 89-57' W 66 FT FR NW COR BLK 4 PLAT C N 0-04' W 121
 FT W 296 FT S 328 FT TO RIVER E'LY ALG RIVER TO UTAH POWER & LIGHT CO
 TRACT N 0-04' W 150 FT N 89-57' E 84 FT TO BEG BEING PART OF SE 1/4 OF NW 1/4
 SEC 11-1S-1W 1.75 AC

VTDI 15-11-186-017-0000 DIST 12A TOTAL ACRES 0.48
 STATE OF UTAH DIV OF REAL ESTATE 39000
 PARKS & RECREATION BUILDINGS 0
 1636 W NORTHTEMPLE ST MOTOR VEHIC 0
 SALT LAKE CITY UT 84116312836 TOTAL VALUE 0
 LOC: 980 S 1100 W
 SUB: GLENDALE ADD BOOK 5994 PAGE 0002 DATE 12/10/1988
 02/11/2003 PROPERTY DESCRIPTION FOR TAXATION PURPOSES ONLY
 BEG AT NW COR LOT 5, BLK 8, GLENDALE ADD; E 175.82 FT; SW'LY 121.32 FT ALG A
 CURVE TO R; S 55-54'17" W 46.46 FT; SW'LY ALG A CURVE TO L 99.77 FT; N 189.62 FT
 TO BEG. 0.475 AC M OR L 4094-0447

VTDI 15-11-187-015-0000 DIST 12A TOTAL ACRES 0.23
 STATE OF UTAH DIV OF REAL ESTATE 30000
 PARKS & RECREATION BUILDINGS 0
 1636 W NORTHTEMPLE ST MOTOR VEHIC 0
 SALT LAKE CITY UT 84116312836 TOTAL VALUE 0
 LOC: 1111 W AMERICAN AVE
 SUB: GLENDALE ADD BOOK 5994 PAGE 0002 DATE 12/10/1988
 02/11/2003 PROPERTY DESCRIPTION FOR TAXATION PURPOSES ONLY
 BEG AT NW COR LOT 17, BLK 1, GLENDALE ADD; E 106.79 FT; S 27-16'51" W 162.19
 FT; W 32.16 FT; N 144 FT TO BEG. 0.23 AC M OR L 4449-1410

VTDI 15-11-187-016-0000 DIST 12A TOTAL ACRES 0.23
 STATE OF UTAH DIV OF REAL ESTATE 30000
 PARKS & RECREATION BUILDINGS 0
 1636 W NORTHTEMPLE ST MOTOR VEHIC 0
 SALT LAKE CITY UT 84116312836 TOTAL VALUE 0
 LOC: 1105 W AMERICAN AVE
 SUB: GLENDALE ADD BOOK 5994 PAGE 0002 DATE 12/10/1988
 02/11/2003 PROPERTY DESCRIPTION FOR TAXATION PURPOSES ONLY
 BEG AT NE COR BLK 1, GLENDALE ADD; S 115 FT TO NW'LY BANK OF JORDAN
 RIVER; SW'LY 33 FT ALG SD BANK TO S BOUNDARY LINE OF SD ENTIRE TRACT; W
 93.84 FT; N 27-16'51" E 162.19 FT; E 34.21 FT TO BEG. 0.23 AC, M OR L 4449-1410

VTDI 15-11-253-001-0000 DIST 03 TOTAL ACRES 0.10
 PROVO-JORDAN RIVER REAL ESTATE 2500
 PARKWAY AUTHORITY BUILDINGS 0
 PO BOX 146001 MOTOR VEHIC 0
 SALT LAKE CITY UT 84114600101 TOTAL VALUE 0
 LOC: 989 W GENESEE AVE
 SUB TYPE UNKN PLAT BOOK 0000 PAGE 0000 DATE 00/00/0000
 02/11/2003 PROPERTY DESCRIPTION FOR TAXATION PURPOSES ONLY
 COM 313.5 FT S & 30 FT W FR NW COR BLK 4, PLAT "C", SLC SUR, W 36 FT; S 0-04' W
 121 FT; E 36 FT; N 121 FT TO BEG.

VTDI 15-11-253-012-0000 DIST 12A TOTAL ACRES 0.32
 STATE OF UTAH DIV OF REAL ESTATE 7900
 PARKS & RECREATION BUILDINGS 0
 1636 W NORTHTEMPLE ST MOTOR VEHIC 0
 SALT LAKE CITY UT 84116312836 TOTAL VALUE 0
 LOC: 1010 W 900 S
 SUB: TYPE UNKN PLAT BOOK 5994 PAGE 0002 DATE 12/10/1988
 02/11/2003 PROPERTY DESCRIPTION FOR TAXATION PURPOSES ONLY
 BEG S 0-04' E 434.5 FT & S 89-57' W 66 FT FR NW COR BLK 4 PLAT C S 89-57' W 84
 FT S 0-04' E 150 FT TO JORDAN RIVER S 67-18' E 82.36 FT S 59-32' E 9.35 FT N 0-04'
 W 186.59 FT TO BEG. 0.32 AC M OR L 5169-0121

VTDI 15-11-253-013-0000 DIST 03 TOTAL ACRES 0.31
 STATE OF UTAH DIV OF REAL ESTATE 12700
 PARKS & RECREATION BUILDINGS 0
 1636 W NORTHTEMPLE ST MOTOR VEHIC 0
 SALT LAKE CITY UT 84116312836 TOTAL VALUE 0
 LOC: 1010 W 900 S
 SUB: TYPE UNKN PLAT BOOK 5994 PAGE 0002 DATE 12/10/1988
 02/11/2003 PROPERTY DESCRIPTION FOR TAXATION PURPOSES ONLY
 BEG S 0-04' E 434.5 FT FR NW COR BLK 4, PLAT C, SLC SUR; S 0-04' E 225.5 FT TO
 JORDAN RIVER N 59-32' W 76.63 FT N 0-04' W 186.59 FT N 89-57' E 66 FT TO BEG.
 0.31 AC M OR L 5169-0121

VTDI 15-11-253-014-0000 DIST 03 TOTAL ACRES 0.29
 PROVO-JORDAN RIVER REAL ESTATE 11900
 PARKWAY AUTHORITY BUILDINGS 0
 PO BOX 146001 MOTOR VEHIC 0
 SALT LAKE CITY UT 84114600101 TOTAL VALUE 0
 LOC: 972 W 900 S
 SUB: TYPE UNKN PLAT BOOK 4193 PAGE 0185 DATE 00/00/0000
 02/11/2003 PROPERTY DESCRIPTION FOR TAXATION PURPOSES ONLY
 BEG AT THE SW COR LOT 2, BLK 4, PLAT C, SLC SUR; E 77.25 FT; N 165 FT; W 77.25
 FT; S 165 FT TO BEG. 0.293 AC, M OR L

VTDI 15-11-258-002-0000 DIST 12A TOTAL ACRES 0.23
 PROVO-JORDAN RIVER REAL ESTATE 5000
 PARKWAY AUTHORITY BUILDINGS 100000
 PO BOX 146001 MOTOR VEHIC 0
 SALT LAKE CITY UT 84114600101 TOTAL VALUE 0
 LOC: 980 W MONTAGUE AVE
 SUB: TYPE UNKN PLAT BOOK 4067 PAGE 0108 DATE 00/00/0000
 02/11/2003 PROPERTY DESCRIPTION FOR TAXATION PURPOSES ONLY
 BEG 309.93 FT S & 558.05 FT W FR SE COR BLK 4, PLAT C, SLC SUR; N 38-50'38" E
 8.87 FT; N 0-15' W 90.1 FT; W 75 FT TO EAST BANK OF JORDAN RIVER; SW'LY 116 FT
 ALG SD BANK; E 129 FT TO BEG. 0.22 AC

VTDI 15-11-326-012-0000 DIST 12A TOTAL ACRES 0.34
 PROVO-JORDAN RIVER REAL ESTATE 9200
 PARKWAY AUTHORITY BUILDINGS 0
 PO BOX 146001 MOTOR VEHIC 0
 SALT LAKE CITY UT 84114600101 TOTAL VALUE 0
 LOC: 1136 W MEAD AVE
 SUB: GLENDALE PARK PLAT A BOOK 4532 PAGE 0253 DATE 00/00/0000
 02/11/2003 PROPERTY DESCRIPTION FOR TAXATION PURPOSES ONLY
 BEG 536.97 FT E FR NW COR LOT 65, GLENDALE PARK PLAT A; N 89-55'56" E 81.72
 FT TO W'LY BANK OF JORDAN RIVER; S'LY 207 FT M OR L ALG SD W'LY BANK; S
 89-55'56" W 65.71 FT; N 37-20 07" W 64.36 FT; N 11-27'32" E 150.15 FT TO BEG
 0.342 AC. M OR L

VTDI 15-11-326-020-0000 DIST 12A TOTAL ACRES 0.01
 PROVO-JORDAN RIVER REAL ESTATE 500
 PARKWAY AUTHORITY BUILDINGS 0
 PO BOX 146001 MOTOR VEHIC 0
 SALT LAKE CITY UT 84114600101 TOTAL VALUE 0
 LOC: 1104 W BROOKLYN AVE
 SUB: TYPE UNKN PLAT BOOK 4067 PAGE 0107 DATE 00/00/0000
 02/11/2003 PROPERTY DESCRIPTION FOR TAXATION PURPOSES ONLY
 BEG 120.16 FT N & 558.76 FT E FR SW COR LOT 65, GLENDALE PARK PLAT A; W 12.77
 FT; S 37-50'07" E 20.88 FT; N 0-06'52" W 16.51 FT TO BEG. 0.002 AC

VTDI 15-11-326-021-0000 DIST 12A TOTAL ACRES 0.09
 PROVO-JORDAN RIVER REAL ESTATE 2400
 PARKWAY AUTHORITY BUILDINGS 0
 PO BOX 146001 MOTOR VEHIC 0
 SALT LAKE CITY UT 84114600101 TOTAL VALUE 0
 LOC: 1102 W BROOKLYN AVE EDIT 1
 SUB: GLENDALE PARK PLAT A BOOK 4094 PAGE 0445 DATE 00/00/0000
 02/11/2003 PROPERTY DESCRIPTION FOR TAXATION PURPOSES ONLY
 BEG 120.16 FT N, 558.76 FT E & 16.51 FT S 0-06'56" E FR SW COR LOT 65, GLENDALE
 PARK PLAT A; S 37-50'07" E 122.97 FT; S 30-06'33" E 6.68 FT; S 89-55'56" W 78.58 FT;
 N 0-06'56" W 103 FT TO BEG. 0.09 AC, M OR L

VTDI 15-11-326-022-0000 DIST 12A TOTAL ACRES 0.15
 PROVO-JORDAN RIVER REAL ESTATE 4100
 PARKWAY AUTHORITY BUILDINGS 0
 PO BOX 146001 MOTOR VEHIC 0
 SALT LAKE CITY UT 84114600101 TOTAL VALUE 0
 LOC: 1100 W BROOKLYN AVE
 SUB: GLENDALE PARK PLAT A BOOK 4094 PAGE 0444 DATE 00/00/0000
 02/11/2003 PROPERTY DESCRIPTION FOR TAXATION PURPOSES ONLY
 BEG 120.16 FT N & 558.76 FT E FR SW COR LOT 65, GLENDALE PARK PLAT A; S
 0-06'56" E 16.51 FT; S 37-50'07" E 122.97 FT; S 30-06'33" E 6.68 FT; N 89-55'56" E 45
 FT TO SW'LY BANK OF JORDAN RIVER; NW'LY 135 FT ALG SW'LY BANK TO A PT 53
 FT N 89-55'56" E FR PT OF BEG; S 89-55'56" W 53 FT TO BEG 0.14 AC M OR L

VTDI 15-11-331-004-0000 DIST 12A TOTAL ACRES 0.32
 PROVO-JORDAN RIVER REAL ESTATE 8600
 PARKWAY AUTHORITY BUILDINGS 0
 PO BOX 146001 MOTOR VEHIC 0
 SALT LAKE CITY UT 84114600101 TOTAL VALUE 0
 LOC: 1059 W FREMONT AVE
 SUB: GLENDALE PARK PLAT A BOOK 4094 PAGE 0401 DATE 00/00/0000
 02/11/2003 PROPERTY DESCRIPTION FOR TAXATION PURPOSES ONLY
 BEG 203 FT N & 858.56 FT E FR SW COR LOT 68, GLENDALE PARK PLAT A; N
 18-39'44" E 104.49 FT; N 100 FT; E 61.2 FT; S 0-06'52" E 199 FT; W 95.04 TO BEG.
 0.318 AC M OR L. 4094-400

VTDI 15-11-331-012-0000 DIST 12A TOTAL ACRES 0.54
PROVO-JORDAN RIVER REAL ESTATE 14600
PARKWAY AUTHORITY BUILDINGS 0
PO BOX 146001 MOTOR VEHIC 0
SALT LAKE CITY UT 84114600101 TOTAL VALUE 0
LOC: 1059 W FREMONT AVE
SUB: GLENDALE PARK PLAT A BOOK 4094 PAGE 0443 DATE 00/00/0000
02/11/2003 PROPERTY DESCRIPTION FOR TAXATION PURPOSES ONLY
BEG 790 FT E FR SW COR LOT 68, GLENDALE PARK, PLAT A; N 138 FT; E 45 FT; N 65
FT; E 118.60 FT TO W'LY LINE OF JORDAN RIVER; S 0-06'52" W ALG SD RIVER 10.43
FT; S'LY ALG CURVE TO L 40 FT TO NW'LY LINE OF RIVER; SW'LY ALG SD LINE 180
FT; W 80 FT TO BEG. 0.54 AC

VTDI 15-11-334-001-0000 DIST 12A TOTAL ACRES 2.42
PROVO-JORDAN RIVER REAL ESTATE 52300
PARKWAY AUTHORITY BUILDINGS 0
PO BOX 146001 MOTOR VEHIC 0
SALT LAKE CITY UT 84114600101 TOTAL VALUE 0
LOC: 1037 W FREMONT AVE
SUB: TYPE UNKN PLAT BOOK 3780 PAGE 0049 DATE 00/00/0000
02/11/2003 PROPERTY DESCRIPTION FOR TAXATION PURPOSES ONLY
COM 98.8 RDS N & 167 RDS W FR SE COR OF SE 1/4 SEC 11, T 1S, R 1W, S L M; S
40-07' W 118.8 FT; S 26-27' W 22.66 FT; N 43- W 57.35 FT TO E BANK OF JORDAN
RIVER; S'LY & E'LY ALG SD RIVER 847 FT; N 207.7 FT; W 165.5 FT; N 166.58 FT; W
32.51 FT TO BEG. 2.42 AC M OR L

VTDI 15-11-377-005-0000 DIST 12A TOTAL ACRES 0.03
PROVO-JORDAN RIVER REAL ESTATE 500
PARKWAY AUTHORITY BUILDINGS 0
PO BOX 146001 MOTOR VEHIC 0
SALT LAKE CITY UT 84114600101 TOTAL VALUE 0
LOC: 1123 W 1300 S
SUB: BURLINGTON PLACE ADD BOOK 4193 PAGE 0175 DATE 00/00/0000
02/11/2003 PROPERTY DESCRIPTION FOR TAXATION PURPOSES ONLY
BEG AT SE COR LOT 4, BLK 8, BURLINGTON PLACE ADD; N 0-06'52" W 38.49 FT; S
61-26'57" W 25.91 FT; S 44-45' W 38.58 FT; S 0-06'52" E 3.76 FT; S 89-49'04" E 50 FT; N
0-06'52" W 5 FT TO BEG

VTDI 15-11-377-006-0000 DIST 12A TOTAL ACRES 0.14
PROVO-JORDAN RIVER REAL ESTATE 23400
PARKWAY AUTHORITY BUILDINGS 0
PO BOX 146001 MOTOR VEHIC 0
SALT LAKE CITY UT 84114600101 TOTAL VALUE 0
LOC: 1109 W 1300 S
SUB: BURLINGTON PLACE ADD BOOK 4067 PAGE 0096 DATE 00/00/0000
02/11/2003 PROPERTY DESCRIPTION FOR TAXATION PURPOSES ONLY
LOT 5, BLK 8, BURLINGTON PLACE ADD. TOGETHER WITH 1/2 VACATED ALLEY
ABUTTING ON S

VTDI 15-11-377-007-0000 DIST 12A TOTAL ACRES 0.10
 PROVO-JORDAN RIVER REAL ESTATE 20700
 PARKWAY AUTHORITY BUILDINGS 0
 PO BOX 146001 MOTOR VEHIC 0
 SALT LAKE CITY UT 84114600101 TOTAL VALUE 0
 LOC: 1103 W 1300 S
 SUB: BURLINGTON PLACE BOOK 4094 PAGE 0438 DATE 00/00/0000
 03/06/2003 PROPERTY DESCRIPTION FOR TAXATION PURPOSES ONLY
 LOT 6, BLK 8, BURLINGTON PLACE ADD. 0.14 AC, M OR L

VTDI 15-11-377-008-0000 DIST 12A TOTAL ACRES 0.22
 PROVO-JORDAN RIVER REAL ESTATE 5900
 PARKWAY AUTHORITY BUILDINGS 0
 PO BOX 146001 MOTOR VEHIC 0
 SALT LAKE CITY UT 84114600101 TOTAL VALUE 0
 LOC: 1091 W 1300 S
 SUB: BURLINGTON PLACE ADD BOOK 4067 PAGE 0097 DATE 00/00/0000
 02/11/2003 PROPERTY DESCRIPTION FOR TAXATION PURPOSES ONLY
 LOT 7, BLK 8, BURLINGTON PLACE ADD.

VTDI 15-11-377-011-0000 DIST 12A TOTAL ACRES 0.21
 PROVO-JORDAN RIVER REAL ESTATE 28600
 PARKWAY AUTHORITY BUILDINGS 0
 PO BOX 146001 MOTOR VEHIC 0
 SALT LAKE CITY UT 84114600101 TOTAL VALUE 0
 LOC: 1120 W CALIFORNIA AVE
 SUB: BURLINGTON PLACE ADD BOOK 4067 PAGE 0095 DATE 00/00/0000
 02/11/2003 PROPERTY DESCRIPTION FOR TAXATION PURPOSES ONLY
 THE N 114.37 FT OF LOT 8, BLK 8, BURLINGTON PLACE ADD. TOGETHER WITH 1/2
 VACATED ALLEY ABUTTING ON N

VTDI 15-11-378-002-0000 DIST 12A TOTAL ACRES 0.18
 PROVO-JORDAN RIVER REAL ESTATE 3900
 PARKWAY AUTHORITY BUILDINGS 0
 PO BOX 146001 MOTOR VEHIC 0
 SALT LAKE CITY UT 84114600101 TOTAL VALUE 0
 LOC: 1108 W CALIFORNIA AVE
 SUB: TYPE UNKN PLAT BOOK 4298 PAGE 0334 DATE 00/00/00
 02/11/2003 PROPERTY DESCRIPTION FOR TAXATION PURPOSES ONLY
 BEG 50.5 FT N & 658.28 FT W FR SE COR OF SW 1/4 OF SEC 11, T 1S, R 1W, S L M; E
 21.35 FT; N 51-01'57" E 188.77 FT; N 56-56'01" E 19.46 FT; N 0-15' E 42.82 FT TO SE'LY
 BANK OF JORDAN RIVER; SW'LY 93 FT ALG SD BANK; S 40 FT; S 46-00'43" W 112.5
 FT; SW'LY ALG CURVE TO L 26.47 FT TO BEG. 0.18 AC

VTDI 15-11-378-006-0000	DIST 12A	TOTAL ACRES	0.02
PROVO-JORDAN RIVER		REAL ESTATE	500
PARKWAY AUTHORITY		BUILDINGS	0
PO BOX 146001		MOTOR VEHIC	0
SALT LAKE CITY UT 84114600101		TOTAL VALUE	0

LOC: 1108 W CALIFORNIA AVE
 SUB: TYPE UNKN PLAT BOOK 4449 PAGE 1404 DATE 00/00/0000
 02/11/2003 PROPERTY DESCRIPTION FOR TAXATION PURPOSES ONLY
 BEG 272.27 FT N & 319.44 FT W FR SE COR OF SW 1/4 SEC 11, T 1S, R 1W, S L M; S
 0-15' W 16.75 FT; N 75-12'34" E 51.77 FT; N 0-15' E 17 FT TO S'LY BANK OF JORDAN
 RIVER; W'LY 51 FT ALG SD BANK TO A PT 6 FT N 4-27'12" W FR BEG; S 4-27' 12" E 6
 FT TO BEG. 0.02 AC M OR L

VTDI 15-11-378-007-0000	DIST 12A	TOTAL ACRES	0.04
PROVO-JORDAN RIVER		REAL ESTATE	500
PARKWAY AUTHORITY		BUILDINGS	0
PO BOX 146001		MOTOR VEHIC	0
SALT LAKE CITY UT 84114600101		TOTAL VALUE	0

LOC: 1108 W CALIFORNIA AVE
 SUB: TYPE UNKN PLAT BOOK 4249 PAGE 0463 DATE 00/00/0000
 02/11/2003 PROPERTY DESCRIPTION FOR TAXATION PURPOSES ONLY
 BEG 286.88 FT N & 269.36 FT W FR SE COR OF SW 1/4 SEC 11, T 1S, R 1W, S L M; S
 0-15' W 17 FT; N 75-12'34" E 85.37 FT; N 0-15' E 26 FT; SW'LY ALG SD RIVER 88 FT TO
 BEG. 0.04 AC M OR L

VTDI 15-11-378-008-0000	DIST 12A	TOTAL ACRES	0.06
PROVO-JORDAN RIVER		REAL ESTATE	1300
PARKWAY AUTHORITY		BUILDINGS	0
PO BOX 146001		MOTOR VEHIC	0
SALT LAKE CITY UT 84114600101		TOTAL VALUE	0

LOC: 1108 W CALIFORNIA AVE
 SUB: TYPE UNKN PLAT BOOK 4193 PAGE 0174 DATE 00/00/0000
 02/11/2003 PROPERTY DESCRIPTION FOR TAXATION PURPOSES ONLY
 BEG 316.77 FT N & 186.54 FT W FR SE COR OF SW 1/4 SEC 11, T 1S, R 1W, S L M; S
 0-15' W 26 FT; N 75-12'34" E 77.04 FT; N 0-15' E 33.74 FT; N 15-15' W 8 FT TO RIVER;
 SW'LY ALG SD RIVER 81 FT TO BEG. 0.06 AC M OR L

VTDI 15-11-378-009-0000	DIST 12A	TOTAL ACRES	0.08
PROVO-JORDAN RIVER		REAL ESTATE	1700
PARKWAY AUTHORITY		BUILDINGS	0
PO BOX 146001		MOTOR VEHIC	0
SALT LAKE CITY UT 84114600101		TOTAL VALUE	0

LOC: 1108 W CALIFORNIA AVE
 SUB: TYPE UNKN PLAT BOOK 4298 PAGE 0335 DATE 00/00/0000
 02/11/2003 PROPERTY DESCRIPTION FOR TAXATION PURPOSES ONLY
 BEG 342.59 FT N & 111.21 FT W FR SE COR OF SW 1/4 OF SEC 11, T 1S, R 1W, S L M;
 S 0-15' W 33.74 FT; N 75-12'34" E 52.51 FT; N 89-45' E 20.73 FT; N 0-15' E 30.54 FT; N
 11-15' W 24 FT TO S'LY BANK OF JORDAN RIVER; W'LY 74 FT ALG SD S'LY BANK
 TO A PT 8 FT N 15-15' W FR PT OF BEG; S 15-15' E 8 FT TO BEG 0.08 AC, M OR L

VTDI 15-11-378-014-0000 DIST 12A TOTAL ACRES 0.06
 PROVO JORDAN RIVER REAL ESTATE 500
 PARKWAY AUTHORITY BUILDINGS 0
 PO BOX 146001 MOTOR VEHIC 0
 SALT LAKE CITY UT 84114600101 TOTAL VALUE 0
 LOC: 1108 W CALIFORNIA AVE
 SUB: TYPE UNKN PLAT BOOK 5724 PAGE 0002 DATE 12/04/1986
 02/11/2003 PROPERTY DESCRIPTION FOR TAXATION PURPOSES ONLY
 BEG 252.65 FT N & 369.53 FT W FR SE COR OF SW 1/4 OF SEC 11, T 1S, R 1W, S L M;
 N 15-25'48" W 5 FT TO SE'LY BANK OF JORDAN RIVER; SW'LY 105 ALG SD BANK; S
 0-15' W 42.82 FT; N 56-56'01" E 107.86 FT; N 75-12'34" E 10.22 FT; N 0-15' E
 11.35 FT TO BEG. .06 AC 4143-142

VTDI 15-11-378-015-0000 DIST 12A TOTAL ACRES 0.02
 PROVO JORDAN RIVER REAL ESTATE 500
 PARKWAY AUTHORITY BUILDINGS 0
 PO BOX 146001 MOTOR VEHIC 0
 SALT LAKE CITY UT 84114600101 TOTAL VALUE 0
 LOC: 1108 W CALIFORNIA AVE
 SUB: TYPE UNKN PLAT BOOK 5724 PAGE 0002 DATE 12/04/1986
 02/11/2003 PROPERTY DESCRIPTION FOR TAXATION PURPOSES ONLY
 BEG 252.65 FT N & 369.53 FT W FR SE COR OF SW 1/4 OF SEC 11, T 1S, R 1W, S L M;
 S 0-15' W 11.35 FT; N 75-12'34" E 51.77 FT; N 0-15' E 16.75 FT; N 4-27'12" W 6 FT TO
 S'LY BANK OF JORDAN RIVER; W'LY 55 FT ALG SD BANK TO A PT 5 FT N 15-25'48" W
 FR BEG; S 15-25'48" E 5 FT TO BEG. 0.02 AC

VTDI 15-11-405-012-0000 DIST 12A TOTAL ACRES 0.39
 PROVO-JORDAN RIVER REAL ESTATE 8400
 PARKWAY AUTHORITY BUILDINGS 0
 PO BOX 146001 MOTOR VEHIC 0
 SALT LAKE CITY UT 84114600101 TOTAL VALUE 0
 LOC: 1100 W FREMONT AVE
 SUB: TYPE UNKN PLAT BOOK 4067 PAGE 0104 DATE 00/00/0000
 02/11/2003 PROPERTY DESCRIPTION FOR TAXATION PURPOSES ONLY
 BEG 1293.89 FT N & 184.47 FT E FR SW COR OF SE 1/4 SEC 11, T 1S, R 1W, S L M; N
 120.42 FT; N 87-27'11" W 110.76 FT; S 168 FT; E'LY 120 FT; N 21- W 9 FT TO BEG. 0.39
 AC M OR L

VTDI 15-11-405-013-0000 DIST 12A TOTAL ACRES 0.14
 PROVO-JORDAN RIVER REAL ESTATE 3000
 PARKWAY AUTHORITY BUILDINGS 0
 PO BOX 146001 MOTOR VEHIC 0
 SALT LAKE CITY UT 84114600101 TOTAL VALUE 0
 LOC: 1091 W FREMONT AVE
 SUB: TYPE UNKN PLAT BOOK 4143 PAGE 0154 DATE 00/00/0000
 02/11/2003 PROPERTY DESCRIPTION FOR TAXATION PURPOSES ONLY
 BEG 1293.2 FT N & 184.47 FT E FR SW COR OF SE 1/4 SEC 11, T 1S, R 1W, S L M; S
 21- E 9 FT TO JORDAN RIVER; E'LY 50 FT; N 110 FT; N 87-27'11" W 50.05 FT; S 120.42
 FT TO BEG. 0.14 AC M OR L

VTDI 15-11-405-015-0000	DIST 12A	TOTAL ACRES	0.10
PROVO-JORDAN RIVER		REAL ESTATE	2200
PARKWAY AUTHORITY		BUILDINGS	0
PO BOX 146001		MOTOR VEHIC	0
SALT LAKE CITY UT 84114600101		TOTAL VALUE	0

LOC: 1085 W FREMONT AVE
 SUB: TYPE UNKN PLAT BOOK 4067 PAGE 0103 DATE 00/00/0000
 02/11/2003 PROPERTY DESCRIPTION FOR TAXATION PURPOSES ONLY
 BEG 1332.2 FT N & 289.47 FT E FR SW COR OF SE 1/4 SEC 11, T 1S, R 1W, S L M; S
 187 E 7 FT TO NW'LY BANK OF RIVER; SW'LY ALG RIVER 57 FT; N 110 FT; S 87-27'11"
 E 50.05 FT; S 77.66 FT TO BEG. 0.11 AC M OR L

VTDI 15-11-405-016-0000	DIST 12A	TOTAL ACRES	0.18
PROVO-JORDAN RIVER		REAL ESTATE	3900
PARKWAY AUTHORITY		BUILDINGS	0
PO BOX 146001		MOTOR VEHIC	0
SALT LAKE CITY UT 84114600101		TOTAL VALUE	0

LOC: 1055 W FREMONT AVE
 SUB: TYPE UNKN PLAT BOOK 4151 PAGE 0198 DATE 00/00/0000
 02/11/2003 PROPERTY DESCRIPTION FOR TAXATION PURPOSES ONLY
 BEG 1332.2 FT N & 289.47 FT E FR SW COR OF SE 1/4 SEC 11, T 1S, R 1W, S L M; N
 77.66 FT; S 87-27'11" E 112.84 FT; S 71.65 FT TO N'LY BANK OF JORDAN RIVER; W'LY
 115 FT; N 187 W 7 FT TO BEG 0.18 AC M OR L

VTDI 15-11-405-017-0000	DIST 12A	TOTAL ACRES	0.11
PROVO-JORDAN RIVER		REAL ESTATE	2400
PARKWAY AUTHORITY		BUILDINGS	0
PO BOX 146001		MOTOR VEHIC	0
SALT LAKE CITY UT 84114600101		TOTAL VALUE	0

LOC: 959 W FREMONT AVE
 SUB: TYPE UNKN PLAT BOOK 4143 PAGE 0152 DATE 00/00/0000
 02/12/2003 PROPERTY DESCRIPTION FOR TAXATION PURPOSES ONLY
 BEG 1322.2 FT N & 463.07 FT E FR SW COR OF SE 1/4 SEC 11, T 1S, R 1W, S L M; N
 70.06 FT; N 47-20'14" W 5.32 FT; N 87-27 11" W 55.45 FT; S 71.65 FT TO JORDAN
 RIVER; SE'LY 52 FT ALG SD RIVER; N 347 E 25 FT TO BEG. 0.11 AC

VTDI 15-11-405-018-0000	DIST 12A	TOTAL ACRES	0.09
PROVO-JORDAN RIVER		REAL ESTATE	1900
PARKWAY AUTHORITY		BUILDINGS	0
PO BOX 146001		MOTOR VEHIC	0
SALT LAKE CITY UT 84114600101		TOTAL VALUE	0

LOC: 1025 W FREMONT AVE
 SUB: TYPE UNKN PLAT BOOK 4068 PAGE 0392 DATE 00/00/0000
 02/12/2003 PROPERTY DESCRIPTION FOR TAXATION PURPOSES ONLY
 BEG 1322.2 FT N & 463.07 FT E FR SW COR OF SE 1/4 SEC 11, T 1S, R 1W, S L M; N
 70.06 FT; S 47-20'14" E 119.42 FT; W 72.41 FT; S 447 W 24 FT; NW'LY 15 FT; N 347 E 25
 FT TO BEG. 0.09 AC M OR L. 4067-101

VTDI 15-11-405-019-0000 DIST 12A TOTAL ACRES 0.09
 PROVO-JORDAN RIVER REAL ESTATE 1600
 PARKWAY AUTHORITY BUILDINGS 0
 PO BOX 146001 MOTOR VEHIC 0
 SALT LAKE CITY UT 84114600101 TOTAL VALUE 0
 LOC: 1015 W FREMONT AVE
 SUB: TYPE UNKN PLAT BOOK 4068 PAGE 0392 DATE 00/00/0000
 02/12/2003 PROPERTY DESCRIPTION FOR TAXATION PURPOSES ONLY
 BEG 461.5 FT E & 1597.2 FT N & 140 FT S FR SW COR OF SE 1/4 SEC 11, T 1S, R 1W, S
 L M; E 50 FT; S 104.5 FT; N 47-20'14" W 67.99 FT; N 58.42 FT TO BEG. 0.09 AC M OR L.
 4067-102

VTDI 15-11-451-003-0000 DIST 12A TOTAL ACRES 0.20
 PROVO-JORDAN RIVER REAL ESTATE 9000
 PARKWAY AUTHORITY BUILDINGS 0
 PO BOX 146001 MOTOR VEHIC 0
 SALT LAKE CITY UT 84114600101 TOTAL VALUE 0
 LOC: 1162 S 1000 W
 SUB: TYPE UNKN PLAT BOOK 4067 PAGE 0106 DATE 00/00/0000
 02/12/2003 PROPERTY DESCRIPTION FOR TAXATION PURPOSES ONLY
 COM 1036.32 FT N & 2727.79 FT E & 75 FT N FR SW COR SEC 11 T 1S R 1W SL MER E
 100 FT N 88 FT W 90.4 FT N 78-28' W 10 FT S 90 FT TO BEG 0.21 AC

VTDI 15-11-451-005-0000 DIST 12A TOTAL ACRES 0.38
 PROVO-JORDAN RIVER REAL ESTATE 17100
 PARKWAY AUTHORITY BUILDINGS 0
 PO BOX 146001 MOTOR VEHIC 0
 SALT LAKE CITY UT 84114600101 TOTAL VALUE 0
 LOC: 1162 S 1000 W
 SUB: TYPE UNKN PLAT BOOK 7570 PAGE 0001 DATE 07/18/1997
 02/12/2003 PROPERTY DESCRIPTION FOR TAXATION PURPOSES ONLY
 BEG N 1047.33 FT & E 2627.80 FT FR SW COR SEC 11, T 1S, R 1W, SLM; N 00-26'52" W
 174.49 FT; S 78-28' E 102.3 FT; S 153.92 FT; S 89-55'56" W 100.23 FT TO BEG. 0.38 AC.

VTDI 15-11-451-006-0000 DIST 12A TOTAL ACRES 0.14
 PROVO-JORDAN RIVER REAL ESTATE 6300
 PARKWAY AUTHORITY BUILDINGS 0
 PO BOX 146001 MOTOR VEHIC 0
 SALT LAKE CITY UT 84114600101 TOTAL VALUE 0
 LOC: 1162 S 1000 W
 SUB: TYPE UNKN PLAT BOOK 7570 PAGE 0001 DATE 07/18/1997
 02/12/2003 PROPERTY DESCRIPTION FOR TAXATION PURPOSES ONLY
 BEG N 1047.45 FTT & E 2728.03 FT FR SW COR SEC 11, T 1S, R 1W, SLM; N 89-55'56"
 E 60.21 FT; NE'LY ALG A 50 FT RADIUS CURVE TO L 27.74 FT; NE'LY ALG A 50 FT
 RADIUS CURVE TO R 15.15 FT; N 00-04'22" W 50.32 FT; W 100.77 FT; S 63.87 FT TO
 BEG. 0.14 AC.

VTDI 15-11-453-008-0000	DIST 12A	TOTAL ACRES	0.15
PROVO-JORDAN RIVER		REAL ESTATE	4100
PARKWAY AUTHORITY		BUILDINGS	0
PO BOX 146001		MOTOR VEHIC	0
SALT LAKE CITY UT 84114600101		TOTAL VALUE	0

LOC: 1263 S 1000 W
 SUB: TYPE UNKN PLAT BOOK 4249 PAGE 0465 DATE 00/00/0000
 02/12/2003 PROPERTY DESCRIPTION FOR TAXATION PURPOSES ONLY
 BEG 417.6 FT N & 2860.83 FT E FR SW COR SEC 11, T 1S, R 1W, S L M; N 0-00'55" W
 66.38 FT; S 72-45'49" E 56.07 FT; S 63-33'19" E 49.59 FT; S'LY 60.05 FT; N 72-02'34" W
 105.12 FT TO BEG. 0.15 AC M OR L

VTDI 15-11-453-010-0000	DIST 12A	TOTAL ACRES	0.05
PROVO-JORDAN RIVER		REAL ESTATE	500
PARKWAY AUTHORITY		BUILDINGS	0
PO BOX 146001		MOTOR VEHIC	0
SALT LAKE CITY UT 84114600101		TOTAL VALUE	0

LOC: 1201 S 950 W
 SUB: TYPE UNKN PLAT BOOK 4143 PAGE 0144 DATE 00/00/0000
 02/12/2003 PROPERTY DESCRIPTION FOR TAXATION PURPOSES ONLY
 BEG 880 FT N & 3001 FT E FR SW COR SEC 11, T 1S, R 1W, S L M W 12.33 FT; N
 4-30'54" W 59.18 FT; E 41 FT TO W'LY BANK OF JORDAN RIVER; S'LY 60 FT; N 88-15'
 W 21 FT TO BEG. 0.05 AC M OR L

VTDI 15-11-453-011-0000	DIST 12A	TOTAL ACRES	0.04
PROVO-JORDAN RIVER PARKWAY		REAL ESTATE	500
AUTHORITY & MARTINEZ, COSME A		BUILDINGS	0
PO BOX 146001		MOTOR VEHIC	0
SALT LAKE CITY UT 84114600101		TOTAL VALUE	0

LOC: 1209 S 950 W
 SUB: TYPE UNKN PLAT BOOK 4067 PAGE 0099 DATE 00/00/0000
 02/12/2003 PROPERTY DESCRIPTION FOR TAXATION PURPOSES ONLY
 BEG 816.43 FT N & 3006.7 FT E FR SW COR SEC 11, T 1S, R 1W, S L M; W 14.02 FT; N
 4-30'54" W 63.76 FT; E 12.33 FT; S 88-15' E 21 FT TO W'LY BANK OF JORDAN RIVER;
 S'LY 62 FT ALG SD BANK; S 85-45' W 13 FT TO BEG. 0.04 AC

VTDI 15-11-453-012-0000	DIST 12A	TOTAL ACRES	0.04
PROVO-JORDAN RIVER		REAL ESTATE	500
PARKWAY AUTHORITY		BUILDINGS	0
PO BOX 146001		MOTOR VEHIC	0
SALT LAKE CITY UT 84114600101		TOTAL VALUE	0

LOC: 1215 S 950 W
 SUB: TYPE UNKN PLAT BOOK 4067 PAGE 0098 DATE 00/00/0000
 02/12/2003 PROPERTY DESCRIPTION FOR TAXATION PURPOSES ONLY
 BEG 752.87 FT N & 3003.8 FT E FR SW COR SEC 11, T 1S, R 1W, S L M; W 5 FT; N
 4-30'54" W 63.75 FT; E 14.02 FT; N 85-45' E 13 FT TO W'LY BANK OF JORDAN RIVER;
 S'LY 60 FT ALG SD BANK; S 78-45' W 27 FT TO BEG. 0.04 AC M OR L

VTDI 15-11-453-013-0000 DIST 12A TOTAL ACRES 0.08
 PROVO-JORDAN RIVER REAL ESTATE 500
 PARKWAY AUTHORITY BUILDINGS 0
 PO BOX 146001 MOTOR VEHIC 0
 SALT LAKE CITY UT 84114600101 TOTAL VALUE 0
 LOC: 1225 S 950 W
 SUB TYPE UNKN PLAT BOOK 4365 PAGE 0271 DATE 00/00/0000
 02/12/2003 PROPERTY DESCRIPTION FOR TAXATION PURPOSES ONLY
 BEG 659.8 FT N & 3040.79 FT E FR SW COR SEC 11, T 1S, R 1W, S L M; W 11.92 FT; N
 17-42'37" W 97.8 FT; E 5 FT; N 78-20' E 27 FT; SE'LY 94 FT; S 64-37'38" W 27 FT TO
 BEG 0.08 AC M OR L

VTDI 15-11-453-014-0000 DIST 12A TOTAL ACRES 0.32
 PROVO-JORDAN RIVER REAL ESTATE 500
 PARKWAY AUTHORITY BUILDINGS 0
 PO BOX 146001 MOTOR VEHIC 0
 SALT LAKE CITY UT 84114600101 TOTAL VALUE 0
 LOC: 1235 S 950 W
 SUB TYPE UNKN PLAT BOOK 4567 PAGE 0338 DATE 00/00/0000
 02/12/2003 PROPERTY DESCRIPTION FOR TAXATION PURPOSES ONLY
 BEG 385.1 FT N & 2960.79 FT E FR SW COR SEC 11, T 1S, R 1W, S L M; N'LY 60.05 FT;
 S 60-51'57" E 152.29 FT; N 73-14'44" E 56.32 FT; N 13-47'11" E 45.35 FT; N 29-34'06" W
 226.08 FT; E 8.18 FT; N 64-37'38" E 30 FT TO SW'LY BANK OF JORDAN RIVER SE'LY,
 SW'LY & W'LY 463 FT ALG SW'LY, NW'LY & N'LY BANK OF SD JORDAN RIVER TO BEG.
 0.32 AC, M OR L

VTDI 15-11-453-015-0000 DIST 12A TOTAL ACRES 1.66
 PROVO-JORDAN RIVER REAL ESTATE 59900
 PARKWAY AUTHORITY BUILDINGS 0
 PO BOX 146001 MOTOR VEHIC 0
 SALT LAKE CITY UT 84114600101 TOTAL VALUE 0
 LOC: 1163 S 1000 W
 SUB: TYPE UNKN PLAT BOOK 7570 PAGE 0001 DATE 07/18/1997
 02/12/2003 PROPERTY DESCRIPTION FOR TAXATION PURPOSES ONLY
 BEG N 939 FT & E 2860.79 FT FR SW COR SEC 11, T 1S, R 1W, SLM; N 320.66 FT M OR
 L TO S'LY BANK OF JORDAN RIVER; E'LY & S'LY 595 FT M OR L TO A PT DUE E FR PT
 OF BEG; W 162.28 FT M OR L TO BEG. LESS 1000 WEST STREET. 1.66 AC.

VTDI 15-11-454-001-0000 DIST 12A TOTAL ACRES 0.16
 PROVO-JORDAN RIVER REAL ESTATE 3500
 PARKWAY AUTHORITY BUILDINGS 0
 PO BOX 146001 MOTOR VEHIC 0
 SALT LAKE CITY UT 84114600101 TOTAL VALUE 0
 LOC: 927 W GOLD PL
 SUB: TYPE UNKN PLAT BOOK 4143 PAGE 0150 DATE 00/00/0000
 02/12/2003 PROPERTY DESCRIPTION FOR TAXATION PURPOSES ONLY
 BEG 1316.2 FT N & 478.7 FT E FR SW COR OF SE 1/4 SEC 11, T 1S, R 1E, S L M; E
 72.41 FT; S 47-20'14" E 13.97 FT; S 16-50'38" E 66.82 FT; W 44.35 FT; S 73- W 36 FT
 TO THE JORDAN RIVER; NW'LY 78 FT ALG NE'LY BANK; N 44- E 24 FT TO Beg.
 0.16 AC

VTDI 15-11-454-002-0000	DIST 12A	TOTAL ACRES	0.13
PROVO-JORDAN RIVER		REAL ESTATE	2800
PARKWAY AUTHORITY		BUILDINGS	0
PO BOX 146001		MOTOR VEHIC	0
SALT LAKE CITY UT 84114600101		TOTAL VALUE	0

LOC: 1160 S 950 W
 SUB: TYPE UNKN PLAT BOOK 4094 PAGE 0441 DATE 00/00/0000
 02/12/2003 PROPERTY DESCRIPTION FOR TAXATION PURPOSES ONLY
 BEG 1171.01 FT N & 534.6 FT E FR SW COR OF SE 1/4 SEC 11, T 1S, R 1W, S L M; E
 54.98 FT; N 6-03'26" E 28.62 FT; N 16-50'38" W 47.06 FT; W 44.35 FT; S 73- W 36 FT TO
 E BANK OF RIVER; S'LY ALG SD RIVER 60 FT; S 80- E 25 FT TO BEG. 0.13 AC M OR L

VTDI 15-11-454-003-0000	DIST 12A	TOTAL ACRES	0.14
PROVO-JORDAN RIVER		REAL ESTATE	3000
PARKWAY AUTHORITY		BUILDINGS	0
PO BOX 146001		MOTOR VEHIC	0
SALT LAKE CITY UT 84114600101		TOTAL VALUE	0

LOC: 1170 S 950 W
 SUB: TYPE UNKN PLAT BOOK 4298 PAGE 0337 DATE 00/00/0000
 02/12/2003 PROPERTY DESCRIPTION FOR TAXATION PURPOSES ONLY
 BEG 1171.01 FT N & 534.6 FT E FR SW COR OF SE 1/4 OF SEC 11, T 1S, R 1W, S L M; E
 54.98 FT; S 6-03'54" W 74.67 FT; W 49.24 FT; N 65- W 50 FT TO SE'LY BANK OF
 JORDAN RIVER; NE'LY 64 FT ALG SD SE'LY BANK TO A PT 25 FT N 80- W FR PT OF
 BEG; S 80- E 25 FT TO BEG. 0.14 AC, M OR L

VTDI 15-11-454-004-0000	DIST 12A	TOTAL ACRES	0.19
PROVO-JORDAN RIVER		REAL ESTATE	4100
PARKWAY AUTHORITY		BUILDINGS	0
PO BOX 146001		MOTOR VEHIC	0
SALT LAKE CITY UT 84114600101		TOTAL VALUE	0

LOC: 1176 S 950 W
 SUB: TYPE UNKN PLAT BOOK 4249 PAGE 0469 DATE 00/00/0000
 02/12/2003 PROPERTY DESCRIPTION FOR TAXATION PURPOSES ONLY
 BEG 1022.51 FT N & 514.8 FT E FR SW COR OF SE 1/4 OF SEC 11, T 1S, R 1W, S L M; E
 53.59 FT; N 6-08'26" E 24.62 FT; N 5-48'54" E 50.03 FT; W 49.24 FT; N 65- W 52 FT;
 SW'LY 74 FT ALG JORDAN RIVER; S 65- E 72 FT TO BEG. 0.19 AC, M OR L

VTDI 15-11-454-005-0000	DIST 12A	TOTAL ACRES	0.23
PROVO-JORDAN RIVER		REAL ESTATE	5000
PARKWAY AUTHORITY		BUILDINGS	0
PO BOX 146001		MOTOR VEHIC	0
SALT LAKE CITY UT 84114600101		TOTAL	0

LOC: 1180 S 950 W
 SUB: TYPE UNKN PLAT BOOK 4603 PAGE 0793 DATE 00/00/0000
 02/12/2003 PROPERTY DESCRIPTION FOR TAXATION PURPOSES ONLY
 BEG 955.35 FT N & 495 FT E FR SW COR OF SE 1/4 SEC 11, T 1S, R 1W, S L M; E 66.16
 FT; N 6-08'26" E 67.54 FT; W 53.59 FT; N 65- W 72 FT; S'LY 83 FT; S 75- E 78 FT TO
 BEG. 0.23 AC, M OR L. 4819-128,130

VTDI 15-11-454-006-0000 DIST 12A TOTAL ACRES 0.24
 PROVO-JORDAN RIVER REAL ESTATE 5200
 PARKWAY AUTHORITY BUILDINGS 0
 PO BOX 146001 MOTOR VEHIC 0
 SALT LAKE CITY UT 84114600101 TOTAL VALUE 0
 LOC: 1190 S 950 W
 SUB: TYPE UNKN PLAT BOOK 4094 PAGE 0440 DATE 00/00/0000
 02/12/2003 PROPERTY DESCRIPTION FOR TAXATION PURPOSES ONLY
 BEG 955.35 FT N & 495 FT E FR THE SW COR OF THE SE 1/4 OF SEC 11, T 1S, R 1W, S
 L M; E 66.16 FT; S 6-08'26" W 66.38 FT W 77.56 FT; N 88- W 71 FT TO E'LY BANK OF
 JORDAN RIVER; N'LY 85 FT ALG SD E'LY BANK TO A PT 78 FT N 75- W FR PT OF BEG,
 S 75- E 78 FT TO BEG. 0.24 AC, M OR L

VTDI 15-11-454-007-0000 DIST 12A TOTAL ACRES 0.42
 PROVO-JORDAN RIVER REAL ESTATE 9100
 PARKWAY AUTHORITY BUILDINGS 0
 PO BOX 146001 MOTOR VEHIC 0
 SALT LAKE CITY UT 84114600101 TOTAL VALUE 0
 LOC: 1208 S 950 W
 SUB: TYPE UNKN PLAT BOOK 4249 PAGE 0466 DATE 00/00/0000
 02/12/2003 PROPERTY DESCRIPTION FOR TAXATION PURPOSES ONLY
 BEG 763.95 FT N & 485.1 FT E FR SW COR OF SE 1/4 SEC 11, T 1S, R 1W, S L M; E
 66.53 FT; N 12-52'33" W 33.77 FT; N 6-08 26" E 93.02 FT; W 77.56 FT; N 88- W 71 FT;
 S'LY 158 FT ALG JORDAN RIVER; N 64- E 64 FT TO BEG. 0.42 AC M OR L

VTDI 15-11-454-008-0000 DIST 12A TOTAL ACRES 0.24
 PROVO-JORDAN RIVER REAL ESTATE 5200
 PARKWAY AUTHORITY BUILDINGS 0
 PO BOX 146001 MOTOR VEHIC 0
 SALT LAKE CITY UT 84114600101 TOTAL VALUE 0
 LOC: 1216 S 950 W
 SUB: TYPE UNKN PLAT BOOK 4532 PAGE 0255 DATE 00/00/0000
 02/12/2003 PROPERTY DESCRIPTION FOR TAXATION PURPOSES ONLY
 BEG 676.5 FT N & 528 FT E FR SW COR OF SE 1/4 SEC 11, T 1S, R 1W, S L M; E 43.62
 FT; N 12-52'33" W 89.71 FT; W 66.53 FT; S 64- W 57 FT TO NE'LY BANK JORDAN
 RIVER; SE'LY 96 FT ALG SD BANK; N 65- E 56 FT TO BEG. 0.24 AC M OR L

VTDI 15-11-454-009-0000 DIST 12A TOTAL ACRES 0.14
 PROVO-JORDAN RIVER REAL ESTATE 3000
 PARKWAY AUTHORITY BUILDINGS 0
 PO BOX 146001 MOTOR VEHIC 0
 SALT LAKE CITY UT 84114600101 TOTAL VALUE 0
 LOC: 1224 S 950 W
 SUB: TYPE UNKN PLAT BOOK 4143 PAGE 0149 DATE 00/00/0000
 02/12/2003 PROPERTY DESCRIPTION FOR TAXATION PURPOSES ONLY
 BEG 610.5 FT N & 586.7 FT E FR SW COR OF SE 1/4 SEC 11, T 1S R 1W, S L M; N
 12-52'33" W 67.7 FT; W 43.62 FT; S 65- W 56 FT TO JORDAN RIVER; SE'LY 68 FT; N
 66- E 39 FT; E 38.91 FT TO BEG. 0.14 AC M OR L

VTDI 15-11-454-010-0000	DIST 12A	TOTAL ACRES	0.13
PROVO-JORDAN RIVER		REAL ESTATE	2800
PARKWAY AUTHORITY		BUILDINGS	0
PO BOX 146001		MOTOR VEHIC	0
SALT LAKE CITY UT 84114600101		TOTAL VALUE	0

LOC: 1239 S 950 W
 SUB: TYPE UNKN PLAT BOOK 4094 PAGE 0439 DATE 00/00/0000
 02/12/2003 PROPERTY DESCRIPTION FOR TAXATION PURPOSES ONLY
 BEG 610.5 FT N & 547.8 FT E FR SW COR OF SE 1/4 OF SEC 11, T 1S, R 1W, S L M; E 38.91 FT; S 12-52'33" E 65.02 FT; S 30-56'18" E 22.25 FT; W 31.78 FT; S 56- W 28 FT TO NE'LY BANK OF JORDAN RIVER; NW'LY 94 FT ALG SD NE'LY BANK TO A PT 39 FT S 66- W FR PT OF BEG; N 66- E 39 FT TO BEG. 0.13 AC, M OR L

VTDI 15-11-454-011-0000	DIST 12A	TOTAL ACRES	0.12
PROVO-JORDAN RIVER		REAL ESTATE	2600
PARKWAY AUTHORITY		BUILDINGS	0
PO BOX 146001		MOTOR VEHIC	0
SALT LAKE CITY UT 84114600101		TOTAL VALUE	0

LOC: 950 W 1300 S
 SUB: TYPE UNKN PLAT BOOK 4193 PAGE 0184 DATE 00/00/0000
 02/12/2003 PROPERTY DESCRIPTION FOR TAXATION PURPOSES ONLY
 BEG 442.2 FT N & 640.2 FT E FR SW COR OF SE 1/4 SEC 11, T 1S R 1W, S L M; E 23.47 FT; N 30-46'18" W 99.86 FT; W 31.78 FT; S 56- W 28 FT TO RIVER; SE'LY ALG SD RIVER 88 FT; N 82- E 38 FT TO BEG. 0.12 AC M OR L

VTDI 15-11-454-012-0000	DIST 12A	TOTAL ACRES	0.06
PROVO-JORDAN RIVER		REAL ESTATE	500
PARKWAY AUTHORITY		BUILDINGS	0
PO BOX 146001		MOTOR VEHIC	0
SALT LAKE CITY UT 84114600101		TOTAL VALUE	0

LOC: 925 W GOLD PL
 SUB: TYPE UNKN PLAT BOOK 4143 PAGE 0151 DATE 00/00/0000
 02/12/2003 PROPERTY DESCRIPTION FOR TAXATION PURPOSES ONLY
 BEG 1316.21 FT N & 605.06 FT E FR SW COR OF SE 1/4 SEC 11, T 1S, R 1W, S L M W 55.74 FT; S 47-20'14" E 13.97 FT; S 16- 50'38" E 66.82 FT; E 26.10 FT; N 73.43 FT TO BEG. 0.06 AC M OR L

VTDI 15-11-454-013-0000	DIST 12A	TOTAL ACRES	0.12
PROVO-JORDAN RIVER		REAL ESTATE	4300
PARKWAY AUTHORITY		BUILDINGS	0
PO BOX 146001		MOTOR VEHIC	0
SALT LAKE CITY UT 84114600101		TOTAL VALUE	0

LOC: 921 W GOLD PL
 SUB: TYPE UNKN PLAT BOOK 4094 PAGE 0442 DATE 00/00/0000
 02/12/2003 PROPERTY DESCRIPTION FOR TAXATION PURPOSES ONLY
 BEG 50 RDS E & 1317.86 FT N & 187 FT W FR SW COR OF SE 1/4 SEC 11, T 1S, R 1W, S L M; W 33 FT; S 73.43 FT; W 26.10 FT; S 16-50'38" E 47.06 FT; S 6-03'26" W 28.54 FT; E 25.48 FT; N 65.43 FT; E 23 FT; N 81.43 FT TO BEG. 0.106 AC M OR L

VTDI 15-11-457-001-0000	DIST 12A	TOTAL ACRES	0.10
PROVO-JORDAN RIVER		REAL ESTATE	2200
PARKWAY AUTHORITY		BUILDINGS	0
PO BOX 146001		MOTOR VEHIC	0
SALT LAKE CITY UT 84114600101		TOTAL VALUE	0

LOC: 1024 W 1325 S
 SUB: TYPE UNKN PLAT BOOK 4474 PAGE 1071 DATE 00/00/0000
 02/12/2003 PROPERTY DESCRIPTION FOR TAXATION PURPOSES ONLY
 BEG 359.18 FT N & 30.44 FT E FR SW COR OF SE 1/4 SEC 11, T 1S, R 1W, S L M; S
 0-15' W 35.46 FT; S 89-44'35" W 69.6 FT; N 0-15' E 30.54 FT; N 11-15' W 24 FT TO S'LY
 BANK OF THE JORDAN RIVER; E'LY 75 FT ALG SD S'LY BANK; S 4- E 32 FT TO
 BEG. 0.10 AC, M OR L

VTDI 15-11-457-002-0000	DIST 12A	TOTAL ACRES	0.05
PROVO-JORDAN RIVER		REAL ESTATE	500
PARKWAY AUTHORITY		BUILDINGS	0
PO BOX 146001		MOTOR VEHIC	0
SALT LAKE CITY UT 84114600101		TOTAL VALUE	0

LOC: 1018 W 1325 S
 SUB: TYPE UNKN PLAT BOOK 4298 PAGE 0336 DATE 00/00/0000
 02/12/2003 PROPERTY DESCRIPTION FOR TAXATION PURPOSES ONLY
 BEG 359.18 FT N & 30.44 FT E FR SW COR OF SE 1/4 OF SEC 11, T 1S, R 1W, S L M; S
 0-15' W 35.46 FT; N 89-44'35" E 30 FT; N 0-15' E 67 FT TO S'LY BANK OF JORDAN
 RIVER; W'LY 32 FT ALG SD S'LY BANK TO A PT 32 FT N 4- W FR PT OF BEG; S 4- E 32
 FT TO BEG. 0.05 AC, M OR L

VTDI 15-11-457-003-0000	DIST 12A	TOTAL ACRES	0.06
PROVO-JORDAN RIVER		REAL ESTATE	500
PARKWAY AUTHORITY		BUILDINGS	0
PO BOX 146001		MOTOR VEHIC	0
SALT LAKE CITY UT 84114600101		TOTAL VALUE	0

LOC: 1014 W 1325 S
 SUB: TYPE UNKN PLAT BOOK 4249 PAGE 0385 DATE 00/00/0000
 02/12/2003 PROPERTY DESCRIPTION FOR TAXATION PURPOSES ONLY
 BEG 367.16 FT N & 98.58 FT E FR SW COR OF SE 1/4 SEC 11, T 1S, R 1W, S L M; S
 0-15' W 43.34 FT; S 89-44'35" W 38.1 FT; N 0-15' E 67 FT; E'LY 39 FT ALG JORDAN
 RIVER; S 3- W 24 FT TO BEG. 0.06 AC M OR L

VTDI 15-11-457-004-0000	DIST 12A	TOTAL ACRES	0.10
PROVO-JORDAN RIVER		REAL ESTATE	2200
PARKWAY AUTHORITY		BUILDINGS	0
PO BOX 146001		MOTOR VEHIC	0
SALT LAKE CITY UT 84114600101		TOTAL VALUE	0

LOC: 1008 W 1325 S
 SUB: TYPE UNKN PLAT BOOK 4193 PAGE 0182 DATE 00/00/0000
 02/12/2003 PROPERTY DESCRIPTION FOR TAXATION PURPOSES ONLY
 BEG 361.27 FT N & 165.81 FT E FR SW COR OF SE 1/4 SEC 11, T 1S, R 1W, S L M; S
 0-15' W 37.15 FT; S 89-44'35" W 67.26 FT; N 0-15' E 43.34 FT; N 3- E 24 FT TO S'LY
 BANK OF RIVER; E'LY ALG SD BANK 68 FT; S 3-43'45" W 27 FT TO BEG. 0.10 AC

VTDI 15-11-457-005-0000 DIST 12A TOTAL ACRES 0.14
 PROVO-JORDAN RIVER REAL ESTATE 3000
 PARKWAY AUTHORITY BUILDINGS 0
 PO BOX 146001 MOTOR VEHIC 0
 SALT LAKE CITY UT 84114600101 TOTAL VALUE 0
 LOC: 1000 W 1325 S
 SUB: TYPE UNKN PLAT BOOK 4143 PAGE 0145 DATE 00/00/0000
 02/12/2003 PROPERTY DESCRIPTION FOR TAXATION PURPOSES ONLY
 BEG 334.66 FT N & 272 FT E FR SW COR OF SE 1/4 SEC 11, T 1S,R 1W, S L M; S 0-15'
 W 30.33 FT; N 66-52'31" W 51.08 FT; S 89-44'35" W 59.34 FT; N 0-15' E 37.15 FT; N
 3-43'45" E 27 FT TO JORDAN RIVER; E'LY 115 FT ALG SD RIVER; S 15-05'21" W 25 FT
 TO BEG. 0.14 AC M OR L

VTDI 15-11-457-006-0000 DIST 12A TOTAL ACRES 0.07
 PROVO-JORDAN RIVER REAL ESTATE 1500
 PARKWAY AUTHORITY BUILDINGS 0
 PO BOX 146001 MOTOR VEHIC 0
 SALT LAKE CITY UT 84114600101 TOTAL VALUE 0
 LOC: 966 W 1325 S
 SUB: TYPE UNKN PLAT BOOK 4249 PAGE 0386 DATE 00/00/0000
 02/12/2003 PROPERTY DESCRIPTION FOR TAXATION PURPOSES ONLY
 BEG 332.90 FT N & 323 FT E FR SW COR OF SE 1/4 SEC 11, T 1S, R 1W, S L M; S 0-15'
 W 50.35 FT; N 66-52'31" W 55.46 FT; N 0-15' E 30.33 FT; N 15-05'21" E 25 FT; SE'LY 51
 FT ALG JORDAN RIVER; S 25- W 6 FT TO BEG. 0.07 AC M OR L

VTDI 15-11-457-007-0000 DIST 12A TOTAL ACRES 0.09
 PROVO-JORDAN RIVER REAL ESTATE 500
 PARKWAY AUTHORITY BUILDINGS 0
 PO BOX 146001 MOTOR VEHIC 0
 SALT LAKE CITY UT 84114600101 TOTAL VALUE 0
 LOC: 956 W 1325 S
 SUB: TYPE UNKN PLAT BOOK 4067 PAGE 0100 DATE 00/00/0000
 02/12/2003 PROPERTY DESCRIPTION FOR TAXATION PURPOSES ONLY
 BEG 320.39 FT N & 384.92 FT E FR SW COR SE 1/4 SEC 11, T 1S,R 1W, S L M; S 0-15'
 W 67.03 FT; N 66-52'31" W 67.43 FT; N 0-15' E 50.35 FT; N 25- E 6 FT TO SW'LY BANK
 OF JORDAN RIVER SE'LY 61 FT ALG SD SW'LY BANK TO BEG. 0.09 AC M OR L

VTDI 15-11-457-008-0000 DIST 12A TOTAL ACRES 0.13
 PROVO-JORDAN RIVER REAL ESTATE 2800
 PARKWAY AUTHORITY BUILDINGS 0
 PO BOX 146001 MOTOR VEHIC 0
 SALT LAKE CITY UT 84114600101 TOTAL VALUE 0
 LOC: 950 W 1325 S
 SUB: TYPE UNKN PLAT BOOK 4143 PAGE 0146 DATE 00/00/0000
 02/12/2003 PROPERTY DESCRIPTION FOR TAXATION PURPOSES ONLY
 BEG 292.52 FT N & 465.52 FT E FR SW COR OF SE 1/4 SEC 11, T 1S, R 1W, S L M; S
 0-15' W 73 FT; N 66-52'31" W 87.75 FT; N 0-15' E 67.03 FT TO JORDAN RIVER; SE'LY
 86 FT TO BEG. 0.13 AC M OR L

VTDI 15-11-457-009-0000 DIST 12A TOTAL ACRES 0.14
 PROVO-JORDAN RIVER REAL ESTATE 3000
 PARKWAY AUTHORITY BUILDINGS 0
 PO BOX 146001 MOTOR VEHIC 0
 SALT LAKE CITY UT 84114600101 TOTAL VALUE 0
 LOC: 936 W 1325 S
 SUB: TYPE UNKN PLAT BOOK 4143 PAGE 0147 DATE 00/00/0000
 02/12/2003 PROPERTY DESCRIPTION FOR TAXATION PURPOSES ONLY
 BEG 289.4 FT N & 551.08 FT E FR SW COR OF SE 1/4 SEC 11, T 1 S, R 1W, S L M; S
 0-15' W 61.12 FT; S 80-31'39" W 86.82 FT; N 0-15' E 73 FT TO JORDAN RIVER; E'LY 83
 FT; S 28- E 14 FT TO BEG. 0.14 AC

VTDI 15-11-457-010-0000 DIST 12A TOTAL ACRES 0.04
 PROVO-JORDAN RIVER REAL ESTATE 500
 PARKWAY AUTHORITY BUILDINGS 0
 PO BOX 146001 MOTOR VEHIC 0
 SALT LAKE CITY UT 84114600101 TOTAL VALUE 0
 LOC: 928 W 1325 S
 SUB: TYPE UNKN PLAT BOOK 4193 PAGE 0183 DATE 00/00/0000
 02/12/2003 PROPERTY DESCRIPTION FOR TAXATION PURPOSES ONLY
 BEG 280.6 FT N & 550 FT E FR SW COR OF SE 1/4 SEC 11, T 1S, R 1W, S L M; S 44.23
 FT; N 63-20'36" E 93.30 FT; N 21-54'53" E 2.56 FT; W 84.34 FT TO BEG. 0.05 AC M OR L

VTDI 15-11-457-011-0000 DIST 12A TOTAL ACRES 0.20
 PROVO-JORDAN RIVER REAL ESTATE 24400
 PARKWAY AUTHORITY BUILDINGS 0
 PO BOX 146001 MOTOR VEHIC 0
 SALT LAKE CITY UT 84114600101 TOTAL VALUE 0
 LOC: 924 W 1325 S
 SUB TYPE UNKN PLAT BOOK 4143 PAGE 0148 DATE 00/00/0000
 02/12/2003 PROPERTY DESCRIPTION FOR TAXATION PURPOSES ONLY
 BEG 376.2 FT N & 637 FT E FR SW COR OF SE 1/4 SEC 11, T 1S, R 1W, S L M; E 35.82
 FT; S 21-54'53" W 103.05 FT; W 84.34 FT N 16.8 FT; N 28- W 14 FT TO JORDAN RIVER;
 NE'LY 95 FT; S 78- E 40 FT TO BEG. 0.2 AC

VTDI 15-14-126-009-0000 DIST 12A TOTAL ACRES 0.05
 PROVO-JORDAN RIVER REAL ESTATE 500
 PARKWAY AUTHORITY BUILDINGS 0
 PO BOX 146001 MOTOR VEHIC 0
 SALT LAKE CITY UT 84114600101 TOTAL VALUE 0
 LOC: 1131 W CALIFORNIA AVE
 SUB: UTAHNA SUB BOOK 5429 PAGE 0002 DATE 00/00/0000
 02/13/2003 PROPERTY DESCRIPTION FOR TAXATION PURPOSES ONLY
 COM S 0-49'34" E 2.5 FT & N 89-55'56" E 66.57 FT FR NW COR LOT 11, BLK 2, UTAHNA
 SUB; S 0-15' W 163.99 FT; N 89-55'56" E 12.28 FT; N 20-54' W 26.48 FT; N 12-16' E
 142.53 FT M OR L; S 89-55'56" W 22.96 FT TO BEG 4541-0785. 4094-432, 4593-526

VTDI 15-14-126-024-0000 DIST 12A TOTAL ACRES 0.01
 PROVO-JORDAN RIVER REAL ESTATE 500
 PARKWAY AUTHORITY BUILDINGS 0
 PO BOX 146001 MOTOR VEHIC 0
 SALT LAKE CITY UT 84114600101 TOTAL VALUE 0
 LOC: 1371 S UTAHNA DR
 SUB: TYPE UNKN PLAT BOOK 4249 PAGE 0461 DATE 00/00/0000
 02/13/2003 PROPERTY DESCRIPTION FOR TAXATION PURPOSES ONLY
 BEG AT NE COR LOT 12, BLK 2, UTAHNA SUB; S 89-55'56" W 9.95 FT; S 0-15' E 47.01
 FT; N 44-53'08" E 28.37 FT; N 20-54' W 28.81 FT TO BEG.

VTDI 15-14-126-025-0000 DIST 12A TOTAL ACRES 0.03
 PROVO-JORDAN RIVER REAL ESTATE 500
 PARKWAY AUTHORITY BUILDINGS 0
 PO BOX 146001 MOTOR VEHIC 0
 SALT LAKE CITY UT 84114600101 TOTAL VALUE 0
 LOC: 1371 S UTAHNA DR
 SUB: UTAHNA SUB BOOK 3788 PAGE 0054 DATE 00/00/0000
 02/13/2003 PROPERTY DESCRIPTION FOR TAXATION PURPOSES ONLY
 BEG AT THE NE COR LOT 13, BLK 2, UTAHNA SUB; S 44-53'08" W 28.37 FT; S
 39-18'59" E 96.36 FT; N 73-11'05" E 15.02 FT; N 67-30' W 28 FT; N 20-54' W 84.62 FT
 TO BEG. 0.029 AC, M OR L

VTDI 15-14-126-029-0000 DIST 12A TOTAL ACRES 0.01
 PROVO-JORDAN RIVER PRINT V UPDATE REAL ESTATE 500
 PARKWAY AUTHORITY LEGAL TAX CLASS OE BUILDINGS 0
 PO BOX 146001 MOTOR VEHIC 0
 SALT LAKE CITY UT 84114600101 TOTAL VALUE 0
 LOC: 1387 S UTAHNA DR EDIT 1
 SUB: UTAHNA SUB BOOK 3788 PAGE 0053 DATE 00/00/0000
 02/13/2003 PROPERTY DESCRIPTION FOR TAXATION PURPOSES ONLY
 BEG AT THE NE COR LOT 19, BLK 2, UTAHNA SUB; S 71-53'08" W 10.15 FT; S 1-55'55"
 E 58.62 FT; N 6-37' E 62.14 FT TO BEG 0.007 AC, M OR L

VTDI 15-14-129-006-0000 DIST 12A TOTAL ACRES 0.10
 PROVO-JORDAN RIVER REAL ESTATE 2200
 PARKWAY AUTHORITY BUILDINGS 0
 PO BOX 146001 MOTOR VEHIC 0
 SALT LAKE CITY UT 84114600101 TOTAL VALUE 0
 LOC: 1372 S 1100 W
 SUB: TYPE UNKN PLAT BOOK 4298 PAGE 0332 DATE 00/00/0000
 02/13/2003 PROPERTY DESCRIPTION FOR TAXATION PURPOSES ONLY
 BEG 348.57 FT S & 595.79 FT W FR N 1/4 COR SEC 14, T 1S, R 1W, S L M; N 47-23'10"
 W 144.51 FT; NW'LY 45.72 FT ALG A CURVE TO R; S 54-59'15" E 223.8 FT; S 21-05'07"
 E 5.36 FT; W 50.43 FT TO BEG. 0.098 AC, M OR L

VTDI 15-14-129-007-0000 DIST 12A TOTAL ACRES 0.03
 PROVO-JORDAN RIVER REAL ESTATE 500
 PARKWAY AUTHORITY BUILDINGS 0
 PO BOX 146001 MOTOR VEHIC 0
 SALT LAKE CITY UT 84114600101 TOTAL VALUE 0
 LOC: 1372 S 1100 W
 SUB: TYPE UNKN PLAT BOOK 4143 PAGE 0139 DATE 00/00/0000
 02/13/2003 PROPERTY DESCRIPTION FOR TAXATION PURPOSES ONLY
 BEG 348.51 FT S & 545.36 FT W FR N 1/4 COR SEC 14, T 1S, R 1W, S L M; S 21-05'07" E
 46.7 FT; NW'LY 80.55 FT ALG A CURVE TO LEFT; E 50.43 FT TO BEG. 0.021 AC M OR L

VTDI 15-14-129-011-0000 DIST 12A TOTAL ACRES 4.52
 PROVO-JORDAN RIVER REAL ESTATE 97600
 PARKWAY AUTHORITY BUILDINGS 0
 PO BOX 146001 MOTOR VEHIC 0
 SALT LAKE CITY UT 84114600101 TOTAL VALUE 0
 LOC: 1542 S RIVERSIDE DR
 SUB: TYPE UNKN PLAT1 BOOK 0000 PAGE 0000 DATE 00/00/0000
 02/13/2003 PROPERTY DESCRIPTION FOR TAXATION PURPOSES ONLY
 COM 525.65 FT S & 522.22 FT W FR N 1/4 COR SEC 14, T 1S, R 1W, SL MER, S 52-15' E
 33.57 FT; S 39-50' E 31.17 FT; S 6- W 213.21 FT; S 17-10'46" W 323.84 FT; S 9-23'12" W
 376.34 FT; S 15- W 304.86 FT; W 38.22 FT; N 37- W 100 FT; N 86- W 55.65
 FT; N 243.61 FT; NE'LY ALG CURVE TO RIGHT 259.28 FT; N 29-10' E 378.29 FT; N'LY
 ALG CURVE TO LEFT 212.69 FT; N 17-43'30" E 75.83 FT; N'LY ALG CURVE TO LEFT
 58.43 FT TO BEG. 4.52 AC.

VTDI 15-14-159-009-0000 DIST 12A TOTAL ACRES 7.79
 PROVO-JORDAN RIVER REAL ESTATE 140200
 PARKWAY AUTHORITY BUILDINGS 0
 PO BOX 146001 MOTOR VEHIC 0
 SALT LAKE CITY UT 84114600101 TOTAL VALUE 0
 LOC: 1458 W 1700 S
 SUB TYPE UNKN PLAT BOOK 4432 PAGE 0950 DATE 00/00/0000
 02/13/2003 PROPERTY DESCRIPTION FOR TAXATION PURPOSES ONLY
 BEG AT THE SE COR LOT 40, CONCORD PARK #4; N 0-04'04" W 70.04 FT; N 46-19'23"
 E 37.7 FT; N 0-04'04" W 420 FT; N 89- 55'56" E 181.69 FT; N 0-04'04" W 50 FT; N
 89-55'56" E 452.88 FT; S 0-15' E 535.21 FT; S 89-59'39" W 143.41 FT; W'LY 178.31 FT
 ALG A CURVE TO L; S 85-49'27" W 342.88 FT TO BEG 7.79 AC, M OR L

VTDI 15-14-180-001-0000 DIST 12A TOTAL ACRES 0.49
 PROVO-JORDAN RIVER REAL ESTATE 500
 PARKWAY AUTHORITY BUILDINGS 0
 PO BOX 146001 MOTOR VEHIC 0
 SALT LAKE CITY UT 84114600101 TOTAL VALUE 0
 LOC: 1138 W 1700 S
 SUB: TYPE UNKN PLAT BOOK 4094 PAGE 0428 DATE 00/00/0000
 02/13/2003 PROPERTY DESCRIPTION FOR TAXATION PURPOSES ONLY
 BEG 284 FT N & 787 FT W FR SE COR OF NW 1/4 OF SEC 14, T 1S, R 1W, S L M; N
 14-13'29" W 224.76 FT; W 54 FT TO E'LY BANK OF JORDAN RIVER; S'LY 220 FT; E 131
 FT TO BEG. 0.49 AC, M OR L

VTDI 15-14-180-019-0000 DIST 12A TOTAL ACRES 0.10
 PROVO-JORDAN RIVER REAL ESTATE 500
 PARKWAY AUTHORITY BUILDINGS 0
 1084 N REDWOOD RD MOTOR VEHIC 0
 SALT LAKE CITY UT 84116155584 TOTAL VALUE 0
 LOC: 1108 W 1700 S
 SUB: TYPE UNKN PLAT BOOK 6242 PAGE 1342 DATE 08/13/1990
 02/13/2003 PROPERTY DESCRIPTION FOR TAXATION PURPOSES ONLY
 BEG 155 FT N & 807 FT W FR CEN OF SEC 14, T 1S, R 1W, S L M; N 2-19'21" E 129.16
 FT; E 30 FT; S 0-00'21" E 129.05 FT; S 89-59'39" W 35.247 FT TO BEG. 0.0967 AC
 5597-2229 5699-0610

VTDI 15-14-327-003-0000 DIST 13A TOTAL ACRES 0.09
 PROVO-JORDAN RIVER REAL ESTATE 29300
 PARKWAY AUTHORITY BUILDINGS 0
 PO BOX 146001 MOTOR VEHIC 0
 SALT LAKE CITY UT 84114600101 TOTAL VALUE 0
 LOC: 1107 W 1700 S
 SUB: BEYLE'S RIVERSIDE PLAT BOOK 4474 PAGE 1068 DATE 00/00/0000
 02/13/2003 PROPERTY DESCRIPTION FOR TAXATION PURPOSES ONLY
 BEG 17 FT S & 250 FT W FR NE COR LOT 10, BLK 1N, BEYLE'S RIVERSIDE PLOT; W
 66.32 FT, M OR L; S 0-14' W 59 FT; E 66.32 FT, M OR L; N 59 FT TO BEG.
 0.089 AC, M OR L

VTDI 15-14-327-004-0000 DIST 13A TOTAL ACRES 0.07
 PROVO-JORDAN RIVER REAL ESTATE 26600
 PARKWAY AUTHORITY BUILDINGS 0
 PO BOX 146001 MOTOR VEHIC 0
 SALT LAKE CITY UT 84114600101 TOTAL VALUE 0
 LOC: 1065 W 1700 S
 SUB: BEYLE'S RIVERSIDE PLAT BOOK 4474 PAGE 1068 DATE 00/00/0000
 02/13/2003 PROPERTY DESCRIPTION FOR TAXATION PURPOSES ONLY
 BEG 185 FT W & 17 FT S FR NE COR LOT 10, BLK 1N, BEYLE'S RIVERSIDE PLOT; W 65
 FT; S 59 FT; E 65 FT; N 59 FT TO BEG. 0.088 AC, M OR L

VTDI 15-14-327-011-0000 DIST 13A TOTAL ACRES 0.34
 PROVO-JORDAN RIVER REAL ESTATE 24900
 PARKWAY AUTHORITY BUILDINGS 0
 PO BOX 146001 MOTOR VEHIC 0
 SALT LAKE CITY UT 84114600101 TOTAL VALUE 0
 LOC: 1726 S 1045 W
 SUB: BEYLE'S RIVERSIDE PLOT BOOK 3850 PAGE 0490 DATE 00/00/0000
 02/13/2003 PROPERTY DESCRIPTION FOR TAXATION PURPOSES ONLY
 BEG AT SE COR LOT 20, BLK 1 SOUTH, BEYLE'S RIVERSIDE PLOT; N 221 FT; W 65.91
 FT; S 0-15' E 170.4 FT; S'LY ALG A CURVE TO R 50.74 FT; E 67.24 FT TO BEG. 0.33 AC

VTDI 15-14-328-002-0000 DIST 13A TOTAL ACRES 0.24
 PROVO-JORDAN RIVER REAL ESTATE 25100
 PARKWAY AUTHORITY BUILDINGS 0
 PO BOX 146001 MOTOR VEHIC 0
 SALT LAKE CITY UT 84114600101 TOTAL VALUE 0
 LOC: 1732 S 1045 W
 SUB: BEYLE'S RIVERSIDE PLOT BOOK 4623 PAGE 0662 DATE 00/00/0000
 02/13/2003 PROPERTY DESCRIPTION FOR TAXATION PURPOSES ONLY
 BEG AT NW COR BLK 2 NORTH, BEYLE'S RIVERSIDE PLOT; N 54-58' 52" W 36 FT TO
 E'LY BANK OF JORDAN RIVER; SW'LY 131 FT ALG SD BANK TO A PT 90 FT N
 52-28'46" W FR SW COR SD BLK 2 NORTH S 52-28'46" E 90 FT; E 34 FT; N 140 FT TO
 BEG 0.24 AC M OR L

VTDI 15-14-328-011-0000 DIST 13A TOTAL ACRES 0.26
 PROVO-JORDAN RIVER REAL ESTATE 45300
 PARKWAY AUTHORITY BUILDINGS 0
 PO BOX 146001 MOTOR VEHIC 0
 SALT LAKE CITY UT 84114600101 TOTAL VALUE 0
 LOC: 1746 S 1045 W
 SUB: BEYLE'S RIVERSIDE PLOT BOOK 0000 PAGE 0000 DATE 00/00/0000
 02/13/2003 PROPERTY DESCRIPTION FOR TAXATION PURPOSES ONLY
 LOTS 24 & 25 BLK 2S BEYLE'S RIVERSIDE PLOT

VTDI 15-14-329-003-0000 DIST 13A TOTAL ACRES 0.23
 PROVO-JORDAN RIVER REAL ESTATE 24000
 PARKWAY AUTHORITY BUILDINGS 0
 PO BOX 146001 MOTOR VEHIC 0
 SALT LAKE CITY UT 84114600101 TOTAL VALUE 0
 LOC: 1844 S 1045 W
 SUB: JORDAN GREEN SUB BOOK 4051 PAGE 0484 DATE 00/00/0000
 02/13/2003 PROPERTY DESCRIPTION FOR TAXATION PURPOSES ONLY
 COM 870.27 FT W FR SE COR OF JORDAN GREEN SUB; N 9-31'19" E 185.9 FT; N'LY
 ALG CURVE TO R 109.94 FT; S 89-30' E 75.61 FT S 28-48'58" W 159.76 FT; S 20-24'17"
 W 159.37 FT TO BEG. 0.23 AC M OR L

VTDI 15-14-376-003-0000 DIST 13A TOTAL ACRES 1.03
 PROVO-JORDAN RIVER REAL ESTATE 107700
 PARKWAY AUTHORITY BUILDINGS 0
 PO BOX 146001 MOTOR VEHIC 0
 SALT LAKE CITY UT 84114600101 TOTAL VALUE 0
 LOC: 1074 W 2100 S
 SUB: TYPE UNKN PLAT BOOK 0000 PAGE 0000 DATE 00/00/0000
 02/13/2003 PROPERTY DESCRIPTION FOR TAXATION PURPOSES ONLY
 COM 587 FT W FR E LINE LOT 28, RIVERSIDE PLAT & 512 FT N FR N LINE 2100 SOUTH
 STREET, N 75 FT; N 28-30' W 165 FT; N 54-30' W 250 FT; N 72- W 170 FT; S 18- W 75
 FT TO NE'LY BANK JORDAN RIVER; SE'LY ALG SD RIVER 566 FT; E'LY 50 FT TO BEG.
 1.03 AC.

Attachment G-2
“Interest in Easements”

NOTE: There are two Easements included as an attachment to the Special Warranty Deed:
Affects parcel number 08-22-381-040 and 15-14-376-011

15-14-376-011

Location: 2025 South St. and the East side of the Jordan River

Parcel No. 1746:202:E
Project No. SP-1746

Recorded FEB 19 1975 at 10⁰⁹a
Request of STATE ROAD COMMISSION

KATIE L. DIXON, Recorder
Salt Lake County, Utah

NOFEE By [Signature]
REF. 895-1421-165

~~2035668~~

RIGHT-OF-WAY AND EASEMENT GRANT

Salt Lake Area #67, Fraternal Order of Eagles, Grantor, of Salt Lake City, County of Salt Lake, State of Utah, hereby grant and convey to the Provo-Jordan River Parkway Authority, a division of the Department of Natural Resources of the State of Utah, Grantee, for the sum of One and no/100 Dollars, a perpetual right-of-way and easement upon part of an entire tract of property in Lots 28 and 29, Riverside Plat, in the SE 1/4 SW 1/4 of Section 14, T. 1 S., R. 1 W., S.L.B.M., in Salt Lake County, Utah, for the purpose of constructing, landscaping and maintaining thereon the Jordan River Parkway and appurtenant parts thereof known as Project No. SP-1746. The boundaries of said part of an entire tract are described as follows, to-wit:

Beginning in an old east-west fence line at a point approximately 587 ft. west from the east line of said Lot 28 and 512 ft. north from the north right of way line of existing 2100 South Street; thence S. 7°20' W. 66.35 ft.; thence S. 35°00' W. 170.0 ft. to the westerly boundary line of said entire tract; thence N. 3°30' W. 63 ft. to the existing easterly bank of the Jordan River; thence Northerly 166 ft. along said easterly bank to said old fence line; thence Easterly 50 ft. along said old fence line to the point of beginning.

The above described parcel of land contains 0.18 acre, more or less.


The Grantee shall not disturb nor hamper the delivery and access road now existing along the west and north sides of the Eagles Lodge Building, said access road is reserved for use by said Eagles Lodge.

The Grantor shall not build nor construct nor permit to be built or constructed any building or other improvement over or across said right-of-way and easement, nor change the contour thereof without written consent of the Grantee. This right-of-way and easement grant shall be binding upon and inure to the benefit of the successors and assigns of the Grantor and the successors and assigns of the Grantee, and may be assigned in whole or in part by the Grantee.

IN WITNESS WHEREOF, the said Salt Lake Area #67, Fraternal Order of Eagles has caused this instrument to be executed by its proper officers thereunto duly authorized, this 9th day of Dec., A.D. 1974.

Salt Lake Area #67, Fraternal Order of Eagles

by: X Henry M. Cummings
X Thomas H. Williams
ss.



On this 9th day of Dec., A.D. 1974, personally appeared before me, Henry M. Cummings & Thomas H. Williams who being by me duly sworn said that they are President & Secretary of SL Area #67 Fraternal Order of Eagles, a corporation, and that the within and foregoing instrument was signed in behalf of said corporation by authority of its bylaws and the said President and Secretary acknowledged to me that said corporation executed the same.

WITNESS my hand and official seal the day and year in this certificate first above written.

My Commission expires: Sept. 7, 1976

[Signature]
Notary Public

BOOK 2728 PAGE 22

Attachment G-3

“Water Rights Appurtenant to
The Jordan River Golf Course”

59-3312
59-3313
59-3513