

WHEN RECORDED RETURN TO:

James R. Blakesley
Attorney at Law
1305 N. Commerce Dr., Suite 210
Saratoga Springs, UT 84045
(801) 766-1968
jim@blakesleylaw.com

ENTRY NO. 00915666

01/21/2011 04:39:31 PM B: 2066 P: 1824

Declaration PAGE 1/34

ALAN SPRIGGS, SUMMIT COUNTY RECORDER

FEE 255.00 BY JAMES R BLAKESLEY PLLC



**AMENDMENT TO DECLARATION OF COVENANTS, CONDITIONS AND RESTRICTIONS
FOR BLACKHAWK STATION SUBDIVISION, SUMMIT COUNTY, UTAH**

This Amendment to Declaration of Covenants, Conditions and Restrictions for Blackhawk Station Subdivision, Summit County, Utah is made and executed by the Blackhawk Station Homeowners Association, of 1777 Sun Peak Drive, P. O. Box 980845, Park City, UT 84098 (the "Association").

RECITALS

A. The Declaration of Covenants, Conditions and Restrictions for Blackhawk Station Subdivision, Summit County, Utah was recorded in the office of the County Recorder of Summit County, Utah on September 3, 1998 as Entry No. 516902 in Book 1179 at Pages 553-591 of the official records (the "Declaration").

B. The Association is the managing agent for the owners of the real property known as Blackhawk Station Subdivision located in Summit County, Utah, described with particularity on Exhibit "A," attached hereto and incorporated herein by this reference (the "Property").

C. The Property is subject to the Declaration.

D. All of the voting requirements set forth in Article XII of the Declaration have been satisfied and a copy of the Vote Tally is attached as Exhibit "B" and incorporated herein by this reference.

E. The Association desires to amend Section 6.7(a) of Article VI of the Declaration in the manner set forth below.

NOW, THEREFORE, for the reasons recited above, and for the benefit of the Property and the owners thereof, the Association hereby executes this Amendment to Declaration of Covenants, Conditions and Restrictions for Blackhawk Station Subdivision, Summit County, Utah.

1. Section 6.7 of Article VI of the Declaration is hereby amended to read as follows:

(a) The liens created hereunder upon any Lot shall be subject and subordinate to, and shall not affect the rights of the holder of the indebtedness secured by any recorded first deed of trust (meaning a deed of trust with first priority over other deeds of trust) upon such interest made in good faith and for value; provided,

3413

6255⁰²

however, (a) anything to the contrary notwithstanding, any first mortgagee who obtains title to a lot pursuant to the remedies in the mortgage or trust deed or through foreclosure will be liable for no more than six (6) months of any unpaid assessments, dues, fines or charges accrued before acquisition of the title to the property by the mortgagee and the mortgagee will also be liable for any attorney's fees or costs related to the collection of the unpaid assessments, dues, fines or charges; and (b) that after the foreclosure of any such deed of trust there may be a lien created pursuant to the provisions hereof on the interest of the purchaser at such foreclosure sale to secure all assessments, whether regular or special, assessed hereunder to such purchaser as an Owner after the date of such foreclosure sale, which said lien, if any claimed, shall have the same effect and be enforced in the same manner as provided herein.

2. In the event of any conflict, incongruity or inconsistency between the provisions of the Declaration and this Amendment, the latter shall in all respects govern and control.

3. The effective date of this Amendment is the date it is recorded in the office of the County Recorder of Summit County, Utah.

IN WITNESS WHEREOF, the Association has executed this instrument the 21st day of October, 2010.

BLACKHAWK STATION HOMEOWNERS ASSOCIATION

By: 

Name: Dayle Olesen

Title: President

ACKNOWLEDGMENT

STATE OF UTAH)
 Salt Lake)ss:
COUNTY OF SUMMIT)

On the 2nd day of October, 2010, personally appeared before me Dayle Olesen, who by me being duly sworn, did say that s/he is the President of BLACKHAWK STATION HOMEOWNERS ASSOCIATION and that the within and foregoing instrument was signed in behalf of said ASSOCIATION by authority of the Declaration and a resolution of its governing board, and said Dayle Olesen duly acknowledged to me that said ASSOCIATION executed the same.

Jannette Gardner
NOTARY PUBLIC




EXHIBIT "A"





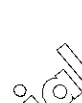


LEGAL DESCRIPTION

The Property described in the foregoing document is located in Summit County, Utah and is described more particularly as follows:

[Back to normal view](#)

Query: Subdivision=BLACKHAWK 1 -BLACKHAWK STATION SUBD PHASE I & AMENDED

Found 87 results on 1 page

Account#	Summary	Picture
0345029	BHWKS 1061 MAZZIE PAUL -1-1- LINCOLN S TRUSTEE, 2AM LN MAZZIE Acres: MICHELLE M 0.15 TRUSTEE	
0345037	BHWKS 1059 ZEGA -1-2- LINCOLN DAINTRIE 2AM LN Acres: 0.11	
0345045	BHWKS 1057 CRYMES -1-3- LINCOLN FRANK L 2AM LN Acres: 0.10	
0345052	BHWKS 1055 VARELA -1-4- LINCOLN ANDRES 2AM LN VILLA Acres: 0.08	
0345060	BHWKS 1053 CUMMINS -1-5- LINCOLN WILLIAM L & 2AM LN LISA S H/W Acres: (JT), 0.10 CUMMINS WILLIAM L H/W (JT), CUMMINS LISA S H/W (JT)	
0345078	BHWKS 1051 EGGLETON -1-6- LINCOLN CHRISTOPHER 2AM LN R Acres: 0.11	
0345086	BHWKS 1049 MAHON -1-7- LINCOLN ANTHONY 2AM LN (JT) ETAL, MAHON	

Acres:
0.08

ANTHONY
(JT), MAHON
ELIZABETH
ANN (JT), ...

PHASE 1 2ND
AMENDED;...

0345094

BHWKS 1047
**-1-8-
2AM**
Acres:
0.10

LINCOLN
LN

WALSH
BRADLEY
JAMES H/W
(JT), WALSH
SUZANNE
H/W (JT)

LOT 8 BLACK
HAWK STATION
SUBDIVISION
PHASE 1 2ND
AMENDED;...



0345102

BHWKS 1045
**-1-9-
2AM**
Acres:
0.11

LINCOLN
LN

DOYLE
MATTHEW J

LOT 9 BLACK
HAWK STATION
SUBDIVISION
PHASE 1 2ND
AMENDED;...



0345110

BHWKS 1043
**-1-10-
2AM**
Acres:
0.10

LINCOLN
LN

ASHE
STANLEY
STUART H/W
(JT), ASHE
CHERIE H/W
(JT)

LOT 10 BLACK
HAWK STATION
SUBDIVISION
PHASE 1 2ND
AMENDED...



0345128

BHWKS 1041
**-1-11-
2AM**
Acres:
0.11

LINCOLN
LN

DECASTRO
NAESA G

LOT 11 BLACK
HAWK STATION
SUBDIVISION
PHASE 1 2ND
AMENDED...



0345136

BHWKS 1039
**-1-12-
2AM**
Acres:
0.08

LINCOLN
LN

FRENCH
DANNY R &
PATRICIA L
H/W (JT),
FRENCH
DANNY R
H/W (JT),
FRENCH
PATRICIA L
H/W (JT)

LOT 12 BLACK
HAWK STATION
SUBDIVISION
PHASE 1 2ND
AMENDED...




0345144

BHWKS 1037
**-1-13-
2AM**
Acres:
0.10

LINCOLN
LN

DORAIS
NANCY J

LOT 13
BLACKHAWK
STATION SUB
PHASE 1 2ND
AMENDED;
ACCORDI...




0345151

BHWKS 1035
**-1-14-
2AM**
Acres:
0.11

LINCOLN
LN

MYLAR MARK
J H/W (JT),
MYLAR
MARIE D H/W
(JT)

LOT 14 BLACK
HAWK STATION
SUBDIVISION
PHASE 1 2ND
AMENDED...



0345169

BHWKS
-1-15-
2AM
Acres:
0.08

1033
LINCOLN
LN

BIALICK
ALAN J &
ELLEN L H/W
(JT), BIALICK
ALAN J H/W
(JT), BIALICK
ELLEN L H/W
(JT)

LOT 15 BLACK
HAWK STATION
SUBDIVISION
PHASE 1 2ND
AMENDED...



0345177

BHWKS
-1-16-
2AM
Acres:
0.10

1031
LINCOLN
LN

SHARPLESS
AMY LYN
TRUSTEE
SHARPLESS
SALLY (JT),
SHARPLESS
ALLEN (JT)

LOT 16 BLACK
HAWK STATION
SUBDIVISION
PHASE 1, 2ND
AMENDE...



0345185

BHWKS
-1-17-
2AM
Acres:
0.12

1029 OLD
STONE
HOUSE
WAY

LAWRENCE
LINDA L

LOT 17 BLACK
HAWK STATION
SUBDIVISION
PHASE 1 2ND
AMENDED...



0345193

BHWKS
-1-18-
2AM
Acres:
0.10

1027 OLD
STONE
HOUSE
WAY

WILKENS
KYLE D H/W
(JT),
WILKENS
HOLLY H/W
(JT)

LOT 18 BLACK
HAWK STATION
SUBDIVISION
PHASE 1 2ND
AMENDED...



0345201

BHWKS
-1-19-
2AM
Acres:
0.08

1025 OLD
STONE
HOUSE
WAY

CURLEY LISA
B TRUSTEE

LOT 19 BLACK
HAWK STATION
SUBDIVISION
PHASE 1 2ND
AMENDED...



0345219

BHWKS
-1-20-
2AM
Acres:
0.10

1023 OLD
STONE
HOUSE
WAY

SGAMBATO
JOSEPH A &
MAUREEN
H/W (JT),
SGAMBATO
JOSEPH A
H/W (JT),
SGAMBATO
MAUREEN
H/W (JT)

LOT 20 BLACK
HAWK STATION
SUBDIVISION
PHASE 1 2ND
AMENDED...



0345227

BHWKS
-1-21-
2AM
Acres:
0.10

1021 OLD
STONE
HOUSE
WAY

SPRAGUE
BLAINE

LOT 21 BLACK
HAWK STATION
SUBDIVISION
PHASE 1 2ND
AMENDED...



0345235

BHWKS 1056 OLD PATIN JOY A
-1-22- STONE
2AM HOUSE
Acres: WAY
0.12

LOT 22 BLACK HAWK STATION SUBDIVISION PHASE 1 2ND AMENDED...



0345243

BHWKS 1058 STRADER
-1-23- OLD JENNIFER M W/H
2AM STONE (JT),
Acres: HOUSE STRADER MATTHEW
0.13 WAY A W/H (JT)

LOT 23 BLACK HAWK STATION SUBDIVISION PHASE 1, 2ND AMENDE...



0345250

BHWKS 1060 OLD ALFIERI
-1-24- STONE TIMOTHY J
2AM HOUSE
Acres: WAY
0.10

LOT 24 BLACK HAWK STATION SUB PHASE 12ND AMENDED; ACCORDI...



0345268

BHWKS 1062 OLD GRENNEY
-1-25- STONE MICHAEL J
2AM HOUSE (JT),
Acres: WAY GRENNEY
0.10 WILLIAM J
(JT),
GRENNEY
CHRISTINE
(JT)

LOT 25 BLACK HAWK STATION SUBDIVISION PHASE 1, 2ND AMENDE...



0345276

BHWKS 1064 OLD SINCOCK
-1-26- STONE KEITH B &
2AM HOUSE HEH-KYU
Acres: WAY LEE H/W (JT),
0.11 SINCOCK
KEITH B H/W
(JT),
SINCOCK
HEH-KYU
LEE H/W (JT)

LOT 26 BLACK HAWK STATION SUBDIVISION PHASE 1 2ND AMENDED...

0345284

BHWKS 1066 OLD RUSSELL
-1-27- STONE DOUGLAS D
2AM HOUSE (JT) ETAL
Acres: WAY RUSSELL
0.10 DOUGLAS D
H/W (JT),
BLAIR-
RUSSELL
JODI L H/W
(JT)

LOT 27 BLACK HAWK STATION SUB PHASE 12ND AMENDED; ACCORDI...



0345292

BHWKS 1068 OLD HORTON
-1-28- STONE JOSEPH R
2AM HOUSE TRUSTEE
Acres: WAY HORTON
0.11 MARGARET

LOT 28 BLACK HAWK STATION SUBDIVISION PHASE 1 2ND AMENDED...



ANN
TRUSTEE

0345300

BHWKS 1032 MARSH
-1-29- LINCOLN ROBERT C
2AM LN
Acres:
0.11

LOT 29 BLACK
HAWK STATION
SUB PHASE 12ND
AMENDED;
ACCORDI...



0345318

BHWKS 1034 DOPITA
-1-30- LINCOLN DAVID D
2AM LN
Acres:
0.10

LOT 30 BLACK
HAWK STATION
SUBDIVISION
PHASE 1 2ND
AMENDED...



0345326

BHWKS 1036 FENN-
-1-31- LINCOLN ANSTRUTHER
2AM LN Q BRAD (JT)
Acres: ETAL FENN-
0.08 ANSTRUTHER
Q BRAD (JT)
FENN-
ANSTRUTHER
QUENTIN D
(JT) ...

LOT 31 BLACK
HAWK STATION
SUBDIVISION
PHASE 1 2ND
AMENDED...



0345334

BHWKS 1038 STEVENS
-1-32- LINCOLN JACQUELINE
2AM LN
Acres:
0.11

LOT 32 BLACK
HAWK STATION
SUBDIVISION
PHASE 1 2ND
AMENDED...



0345342

BHWKS 1040 ROCHA JOSE
-1-33- LINCOLN ERNESTO
2AM LN
Acres:
0.10

LOT 33 BLACK
HAWK STATION
SUBDIVISION
PHASE 1 2ND
AMENDED...



0345359

BHWKS 1042 LYND SUE
-1-34- LINCOLN YONG
2AM LN
Acres:
0.11

LOT 34 BLACK
HAWK STATION
SUB PHASE 12ND
AMENDED;
ACCORDI...



0345367

BHWKS 1044 HOFFER ORI
-1-35- LINCOLN M TRUSTEE,
2AM LN HOFFER
Acres: LORINE D
0.11 TRUSTEE

LOT 35 BLACK
HAWK STATION
SUBDIVISION
PHASE 1, 2ND
AMENDE...



0345375

BHWKS 1046 KOLSTAD
-1-36- LINCOLN BARBARA
2AM LN JEANNE
Acres:
0.08

LOT 36 BLACK
HAWK STATION
SUB PHASE 12ND
AMENDED;
ACCORDI...



00915866 Page 9 of 34 Summit County

0345383

BHWKS 1048 **LOBSENZ** **LOT 37 BLACK**
-1-37- LINCOLN **JOHN M** **HAWK STATION**
2AM LN **AMENDED...**
 Acres: 0.10



0345391

BHWKS 1050 **SEPIC JURAJ** **LOT 38 BLACK**
-1-38- LINCOLN **H/W (JT),** **HAWK STATION**
2AM LN **SEPIC** **SUBDIVISION**
 Acres: **VANDA H/W** **PHASE 1, 2ND**
 0.11 **(JT)** **AMENDE...**

0345409

BHWKS 1052 **PIRPO WILMA** **LOT 39 BLACK**
-1-39- LINCOLN **M** **HAWK STATION**
2AM LN **AMENDED...**
 Acres: 0.09



0345417

BHWKS 1054 **HEYES** **LOT 40 BLACK**
-1-40- LINCOLN **EDWARD A** **HAWK STATION**
2AM LN **H/W (JT)** **SUBDIVISION**
 Acres: **HEYES JILL** **PHASE 1 2ND**
 0.10 **H/W (JT)** **AMENDED...**



0345425

BHWKS 1079 OLD **VALINE** **LOT 41 BLACK**
-1-41- STONE **MICHAEL** **HAWK STATION**
2AM HOUSE **ROY H/W** **SUBDIVISION**
 Acres: **WAY** **(JT), VALINE** **PHASE 1, 2ND**
 0.08 **KIRSTEN** **AMENDE...**
BRETT H/W
(JT)



0345433

BHWKS 1077 OLD **NICKMAN** **LOT 42 BLACK**
-1-42- STONE **DONALD** **HAWK STATION**
2AM HOUSE **FRANCIS** **SUBDIVISION**
 Acres: **WAY** **AMENDED...**
 0.11



0345441

BHWKS 1075 OLD **MACON** **LOT 43 BLACK**
-1-43- STONE **RACHELLE M** **HAWK STATION**
2AM HOUSE **W/H (JT)** **SUBDIVISION**
 Acres: **WAY** **MACON** **PHASE 1 2ND**
 0.08 **BENNETT A** **AMENDED...**
TH W/H (JT)



0345458

BHWKS 1073 OLD **LAWS** **LOT 44 BLACK**
-1-44- STONE **MICHELINA** **HAWK STATION**
2AM HOUSE **AMENDED;**
 Acres: **WAY** **ACCORD...**
 0.10



0345466

BHWKS 1071 OLD REA STUART LOT 45 BLACK
-1-45- STONE M(H/W)(JT), HAWK STATION
2AM HOUSE REA MEGAN SUBDIVISION
 Acres: WAY (K) H/W (JT) PHASE 1, 2ND
 0.11 AMENDE...



0345474

BHWKS 1069 OLD COCKE LOT 46 BLACK
-1-46- STONE DAVID B (JT), HAWK STATION
2AM HOUSE COCKE SUBDIVISION
 Acres: WAY ROBIN PAGE PHASE 1, 2ND
 0.10 (JT) AMENDE...



0345482

BHWKS 1067 OLD SHEAFFER LOT 47 BLACK
-1-47- STONE RYAN T & HAWK STATION
2AM HOUSE KARYN L H/W SUBDIVISION
 Acres: WAY (JT), PHASE 1 2ND
 0.08 SHEAFFER AMENDED...
 RYAN T H/W
 (JT),
 SHEAFFER
 KARYN L H/W
 (JT)



0345490

BHWKS 1065 OLD JOHNSON LOT 48 BLACK
-1-48- STONE MELISSA N HAWK STATION
2AM HOUSE (JT), KRAUS SUBDIVISION
 Acres: WAY BRIAN O (JT) PHASE 1, 2ND
 0.11 AMENDE...



0345508

BHWKS 1070 OLD BARTMESS LOT 49 BLACK
-1-49- STONE LAUREL, HAWK STATION
2AM HOUSE CRIM, SUBDIVISION
 Acres: WAY STUART W III, PHASE 1 2ND
 0.10 CRIM DIANE AMENDED...



0345516

BHWKS 1072 OLD MAHONEY LOT 50 BLACK
-1-50- STONE KAREN E HAWK STATION
2AM HOUSE TRUSTEE SUBDIVISION
 Acres: WAY PHASE 1 2ND
 0.12 AMENDED...



0345524

BHWKS 1074 OLD MILLER INGE LOT 51 BLACK
-1-51- STONE HOUSE SUB PHASE 12ND
2AM WAY AMENDED;
 Acres: 0.09 ACCORDI...



0345532

BHWKS 1076 OLD JOHNSTONE LOT 52 BLACK
-1-52- STONE STEPHEN P & HAWK STATION
2AM HOUSE DIANE M. SUBDIVISION
 Acres: WAY TRUSTEES, PHASE 1 2ND
 0.14 JOHNSTONE AMENDED...
 STEPHEN P
 TRUSTEE,



JOHNSTONE
DIANE M
TRUSTEE

0345540

BHWKS 1078 OLD GANDHI LOT 53 BLACK
-1-53- STONE RANDHIR & HAWK STATION
2AM HOUSE SHAH SUBDIVISION
Acres: WAY MANISHA PHASE 1 2ND
0.14 H/W (JT). AMENDED...
GANDHI
RANDHIR
H/W (JT)
SHAH
MANISHA
H/W (JT)



0345557

BHWKS 1080 OLD WHITTERON LOT 54 BLACK
-1-54- STONE JAMES A HAWK STATION
2AM HOUSE SUB PHASE 12ND
Acres: WAY ACCORDI...
0.11



0345565

BHWKS 1082 OLD PRATT LOT 55 BLACK
-1-55- STONE WILLIAM T HAWK STATION
2AM HOUSE (JT), HANNA SUBDIVISION
Acres: WAY BRET (JT) PHASE 1 2ND
0.11 AMENDED...



0345573

BHWKS 1084 OLD GIBBONS LOT 56 BLACK
-1-56- STONE JOHN HAWK STATION
2AM HOUSE EDWARD, SUBDIVISION
Acres: WAY GIBBONS PHASE 1 2ND
0.10 SHEELAGH AMENDED...
MAURA



0345581

BHWKS 1086 OLD BERGOUST LOT 57 BLACK
-1-57- STONE ERIC E HAWK STATION
2AM HOUSE SUB PHASE 12ND
Acres: WAY ACCORDI...
0.10



0345599

BHWKS 1088 OLD CRAIG DANA LOT 58 BLACK
-1-58- STONE HAWK STATION
2AM HOUSE SUBDIVISION
Acres: WAY PHASE 1 2ND
0.11 AMENDED...



0345607

BHWKS 1129 RIDGES J LOT 59 BLACK
-1-59- STATION DOUGLAS & HAWK STATION
2AM LOOP RD MARY SUB PHASE 12ND
Acres: TRUSTEES, AMENDED;
0.13 RIDGES J ACCORDI...
DOUGLAS
TRUSTEE
RIDGES



MARY TRUSTEE

0345615

BHWKS 1127 THOMPSON
-1-60- STATION TONY J (JT),
2AM LOOP RD DESANTIS
Acres: CHARLES E
0.08 (JT)

LOT 60 BLACK
HAWK STATION
SUBDIVISION
PHASE 1 2ND
AMENDED...



0345623

BHWKS 1125 MARTIN
-1-61- STATION PATRICE
2AM LOOP RD
Acres:
0.10

LOT 61 BLACK
HAWK STATION
SUB PHASE 12ND
AMENDED;
ACCORDI...

0345631

BHWKS 1123 OLESEN
-1-62- STATION DAYLE K
2AM LOOP RD TRUSTEE,
Acres: OLESEN
0.08 BOBBY G
TRUSTEE,
OLESEN
SHIRLEE L
TRUSTEE

LOT 62 BLACK
HAWK STATION
SUBDIVISION
PHASE 1 2ND
AMENDED...



0345649

BHWKS 1121 GNCEF
-1-63- STATION LIMITED
2AM LOOP PARTNERSHIP
Acres: RD
0.10

LOT 63 BLACK
HAWK STATION
SUBDIVISION
PHASE 1 2ND
AMENDED...



0345656

BHWKS 1119 MARTIN
-1-64- STATION LAURIE L
2AM LOOP RD
Acres:
0.08

LOT 64 BLACK
HAWK STATION
SUBDIVISION
PHASE 1, 2ND
AMENDE...



0345664

BHWKS 1117 SHUPE
-1-65- STATION LARRY L &
2AM LOOP RD FRANCES S
Acres: H/W (JT),
0.09 SHUPE
LARRY L H/W
(JT), SHUPE
FRANCES S
H/W (JT)

LOT 65 BLACK
HAWK STATION
SUB PHASE 12ND
AMENDED;
ACCORDI...



0345672

BHWKS 1115 TAYLOR
-1-66- STATION RYAN P H/W
2AM LOOP RD (JT), TAYLOR
Acres: MELISSA H
0.11 H/W (JT)








LOT 66 BLACK
HAWK STATION
SUBDIVISION
PHASE 1, 2ND
AMENDE...



0345680

BHWKS 1113 SIMINOVSKIY
-1-67- STATION SERGEY P H/W

LOT 67 BLACK
HAWK STATION

	2AM Acres: 0.09	LOOP RD	(JT), SIMINOVSKAYA TATIANA V H/W (JT)	SUBDIVISION PHASE 1 2ND AMENDED...	
0345698	BHWKS -1-68- 2AM Acres: 0.11	1111 STATION LOOP RD	MCCULLOUGH TOM O & PEARSON NANCY J, MCCULLOUGH TOM O, PEARSON NANCY J	LOT 68 BLACK HAWK STATION SUBDIVISION PHASE 1 2ND AMENDED...	
0345706	BHWKS -1-69- 2AM Acres: 0.11	1109 STATION LOOP RD	SINCOCK KEITH B H/W (JT), SINCOCK HEH-KYU L H/W (JT)	LOT 69 BLACK HAWK STATION SUBDIVISION PHASE 1 2ND AMENDED...	
0345714	BHWKS -1-70- 2AM Acres: 0.08	1107 STATION LOOP RD	SMITH TINA	LOT 70 BLACK HAWK STATION SUBDIVISION PHASE 1, 2ND AMENDE...	
0345722	BHWKS -1-71- 2AM Acres: 0.11	1105 STATION LOOP RD	HURD LINDA J TRUSTEE	LOT 71 BLACK HAWK STATION SUBDIVISION PHASE 1 2ND AMENDED...	
0345730	BHWKS -1-72- 2AM Acres: 0.10	1103 STATION LOOP RD	HACKETT LESLIE A TRUSTEE, HACKETT DAN W TRUSTEE	LOT 72 BLACK HAWK STATION SUBDIVISION PHASE 1, 2ND AMENDE...	
0345748	BHWKS -1-73- 2AM Acres: 0.13	1101 STATION LOOP RD	GRENNEY MICHAEL H/W (JT) GRENNEY CHRISTINE H/W (JT)	LOT 73 BLACK HAWK STATION SUBDIVISION PHASE 1 2ND AMENDED...	
0345755	BHWKS -1-74- 2AM Acres: 0.11	1000 STATION LOOP RD	BALTES ROBERT	LOT 74 BLACK HAWK STATION SUBDIVISION PHASE 1 2ND AMENDED...	

0345763

BHWKS 1002
-1-75- STATION
2AM LOOP RD
 Acres:
 0.12

CRAIG
 WENDY J

LOT 75 BLACK
 HAWK STATION
 SUB PHASE 12ND
 AMENDED;
 ACCORDI...



0345771

BHWKS 1004
-1-76- STATION
2AM LOOP RD
 Acres:
 0.13

PHILLIPP
 PAUL L (JT),
 PHILLIPP-
 WALLGREN
 JEAN M (JT)

LOT 76 BLACK
 HAWK STATION
 SUBDIVISION
 PHASE 1 2ND
 AMENDED...



0345789

BHWKS 1006
-1-77- STATION
2AM LOOP RD
 Acres:
 0.10

JOHNSTON
 SARAH P

LOT 77 BLACK
 HAWK STATION
 SUBDIVISION
 PHASE 1 2ND
 AMENDED...



0345797

BHWKS 1008
-1-78- STATION
2AM LOOP RD
 Acres:
 0.11

ANDRUS
 KAMI J (JT),
 MAUGHAN
 VICKIE J (JT)

LOT 78 BLACK
 HAWK STATION
 SUB PHASE 1 2ND
 AMENDED;
 ACCORD...



0345805

BHWKS 1010
-1-79- STATION
2AM LOOP RD
 Acres:
 0.13

CONNOR-
 FINE FAITH L
 (JT), FINE
 JOEL M (JT)

LOT 79 BLACK
 HAWK STATION
 SUBDIVISION
 PHASE 1 2ND
 AMENDED...




0345813

BHWKS 1012
-1-80- STATION
2AM LOOP RD
 Acres:
 0.11

HARTLEY
 DEBORAH E
 TRUSTEE,
 THOMSEN
 DOUGLAS E
 TRUSTEE,
 THOMSEN
 DOUGLAS E

LOT 80 BLACK
 HAWK STATION
 SUBDIVISION
 PHASE 1, 2ND
 AMENDE...



0345821

BHWKS
-1-A-
2AM
 Acres:
 2.09

BLACKHAWK
 STATION
 HOA

PARCEL A BLACK
 HAWK STATION
 SUBDIVISIONPHASE
 1 2ND AMENDE...



0345839

BHWKS
-1-B-
2AM
 Acres:
 0.60

BLACKHAWK
 STATION
 HOA

PARCEL B BLACK
 HAWK STATION
 SUBDIVISIONPHASE
 1 2ND AMENDE...




0345847

BHWKS
-1-C-
2AM
Acres:
1.71

BLACKHAWK
STATION
HOA

PARCEL C BLACK
HAWK STATION
SUBDIVISIONPHASE
1 2ND AMENDE...



0345854

BHWKS
-1-D-
2AM
Acres:
0.34

BLACKHAWK
STATION
HOA

PARCEL D BLACK
HAWK STATION
SUBDIVISIONPHASE
1 2ND AMENDE...



0345862

BHWKS
-1-E-
2AM
Acres:
0.25

BLACKHAWK
STATION
HOA

PARCEL E BLACK
HAWK STATION
SUBDIVISIONPHASE
1 2ND AMENDE...



0345870

BHWKS
-1-F-
2AM
Acres:
0.14

BLACKHAWK
STATION
HOA

PARCEL F BLACK
HAWK STATION
SUBDIVISIONPHASE
1 2ND AMENDE...

0345888

BHWKS
-1-G-
2AM
Acres:
0.06







BLACKHAWK
STATION
HOA

PARCEL G BLACK
HAWK STATION
SUBDIVISIONPHASE
1 2ND AMENDE...

[Back to normal view](#)

Query: Subdivision=BLACK HAWK 2 - BLACKHAWK STATION SUBDIVISION PHASE 2

Found 84 results on 1 page

Account#	Summary	Picture
0359251	BHWKS 1014 HANDLY LOT 81 -2-81 STATION BRIAR J BLACKHAWK Acres: LOOP RD STATION 0.09 SUBDIVISION PHASE 2; ACCORDING T...	
0359269	BHWKS 1016 DEBLIEUX LOT 82 -2-82 STATION JANE BLACKHAWK Acres: LOOP RD STATION 0.13 PARK SUBDIVISION CITY PHASE 2; ACCORDING T...	
0359277	BHWKS 1018 ENGEL LOT 83 -2-83 STATION WILLIAM BLACKHAWK Acres: LOOP RD FREDERICK STATION 0.12 TRUSTEE SUBDIVISION PHASE 2; ACCORDING T...	
0359285	BHWKS 1020 NICHOLSON LOT 84 -2-84 STATION JOHN W H/W BLACKHAWK Acres: LOOP RD (JT) ET AL STATION 0.13 PARK NICHOLSON SUBDIVISION CITY JOHN W H/W PHASE 2; (JT), ACCORDING T... SOTOMAYOR THERESA R H/W (JT)	
0359293	BHWKS 1022 LYLE LOT 85 -2-85 STATION BRADLEY S & BLACKHAWK Acres: LOOP RD ALLYSON F, STATION 0.11 PARK LYLE, SUBDIVISION CITY BRADLEY S, PHASE 2; LYLE ACCORDING T... ALLYSON F	
0359301	BHWKS 1024 FLAHARTY LOT 86 -2-86 STATION CHRISTOPHER BLACKHAWK Acres: LOOP J TRUSTEE, STATION 0.11 RD FLAHARTY SUBDIVISION TRUSTEE PHASE 2; FLAHARTY ACCORDING T... NICHOLE NICHOLE	

0359319

BHWKS	1026	LAMBERT	LOT 87
-2-87	STATION	JOHN D III	BLACKHAWK
Acres:	LOOP RD	H/W (JT),	STATION
0.10		LAMBERT	SUBDIVISION
		JEANNE W	PHASE 2;
		H/W (JT)	ACCORDING T...



0359327

BHWKS	1028	AMIDON	LOT 88
-2-88	STATION	DAVID G &	BLACKHAWK
Acres:	LOOP RD	SUSAN R	STATION
0.11	PARK	H/W (JT)	SUBDIVISION
	CITY	AMIDON	PHASE 2;
		DAVID G H/W	ACCORDING T...
		(JT), AMIDON	
		SUSAN R	
		H/W (JT)	




0359335

BHWKS	1030	BONHAM	LOT 89
-2-89	STATION	KEITH	BLACKHAWK
Acres:	LOOP RD	RICHARD	STATION
0.10		H/W (JT)	SUBDIVISION
		BONHAM	PHASE 2;
		CHRISTIE	ACCORDING T...
		H/W (JT)	



0359343

BHWKS	1032	STONE	LOT 90
-2-90	STATION	WILLIAM L &	BLACKHAWK
Acres:	LOOP RD	SAUNDRA E	STATION
0.11	PARK	H/W (JT),	SUBDIVISION
	CITY	STONE	PHASE 2;
		WILLIAM L	ACCORDING T...
		H/W (JT)	
		STONE	
		SAUNDRA E	
		H/W (JT)	



0359350

BHWKS	1034	QUINN	LOT 91
-2-91	STATION	CHRISTIE	BLACKHAWK
Acres:	LOOP RD	LYNN (JT),	STATION
0.08		BONHAM	SUBDIVISION
		KEITH	PHASE 2;
		RICHARD (JT)	ACCORDING T...



0359368

BHWKS	1036	WOOD	LOT 92
-2-92	STATION	SHERMAN E	BLACKHAWK
Acres:	LOOP RD		STATION
0.09	PARK		SUBDIVISION
	CITY		PHASE 2;
			ACCORDING T...



0359376

BHWKS	1038	JENSEN KAY	LOT 93
-2-93	STATION	K W/H (JT),	BLACKHAWK
Acres:	LOOP RD	JENSEN	STATION
0.11		DENNIS A	SUBDIVISION
		W/H (JT)	PHASE 2;
			ACCORDING T...



0359384

BHWKS	1040	EVANS LEE E	LOT 94
-2.94	STATION	& LINDA G	BLACKHAWK
Acres:	LOOP RD	(JT), EVANS	STATION
0.08	PARK	LEE E (JT),	SUBDIVISION
	CITY	EVANS LINDA	PHASE 2;
		G (JT)	ACCORDING T...



0359392

BHWKS	1042	NELSON	LOT 95
-2.95	STATION	DOUGLAS J	BLACKHAWK
Acres:	LOOP RD	CO-	STATION
0.10		TRUSTEE	SUBDIVISION
		NELSON	PHASE 2;
		PATRICIA A	ACCORDING T...
		CO-TRUSTEE	



0359400

BHWKS	1044	BENCIK	LOT 96
-2.96	STATION	JAMES B H/W	BLACKHAWK
Acres:	LOOP RD	(JT), BENCIK	STATION
0.10		NICOLE H/W	SUBDIVISION
		(JT)	PHASE 2;
			ACCORDING T...



0359418

BHWKS	1046	BURTON	LOT 97
-2.97	STATION	ANDREW &	BLACKHAWK
Acres:	LOOP RD	KOSLOV	STATION
0.10	PARK	PAMELA (JT),	SUBDIVISION
	CITY	BURTON	PHASE 2;
		ANDREW	ACCORDING T...
		(JT), KOSLOV	
		PAMELA (JT)	



0359426

BHWKS	1048	HEIMBUCH	LOT 98
-2.98	STATION	CHRISTOPHER	BLACKHAWK
Acres:	LOOP	R	STATION
0.10	RD		SUBDIVISION
	PARK		PHASE 2;
	CITY		ACCORDING T...



0359434

BHWKS	1050	JARET	LOT 99
-2.99	STATION	JOSEPH F JR	BLACKHAWK
Acres:	LOOP RD	& JUDITH A	STATION
0.11	PARK	TRUSTEES,	SUBDIVISION
	CITY	JARET	PHASE 2;
		JOSEPH F JR	ACCORDING T...
		TRUSTEE,	
		JARET	
		JUDITH A	
		TRUSTEE	



0359442

BHWKS	1052	COE	LOT 100
-2.100	STATION	JEFFREY F &	BLACKHAWK
Acres:	LOOP RD	DONNA J H/W	STATION
0.09	PARK	(JT), COE	SUBDIVISION
	CITY	JEFFREY F	PHASE 2;
		H/W (JT)	ACCORDING ...



COE DONNA
J H/W (JT)

0359459

BHWKS 1054 BURTON
-2-101 STATION MARILYN V
Acres: LOOP RD TRUSTEE
0.08

LOT 101
BLACKHAWK
STATION
SUBDIVISION
PHASE 2;
ACCORDING ...



0359467

BHWKS 1056 MCCOY
-2-102 STATION MICHAELA
Acres: LOOP RD
0.10

LOT 102
BLACKHAWK
STATION
SUBDIVISION
PHASE 2;
ACCORDING ...



0359475

BHWKS 1058 THEBAULT
-2-103 STATION JOHN R &
Acres: LOOP RD LAURETTA A
0.12 PARK H/W (JT),
CITY THEBAULT
JOHN R H/W
(JT)
THEBAULT
LAURETTA A

LOT 103
BLACKHAWK
STATION
SUBDIVISION
PHASE 2;
ACCORDING ...



0359483

BHWKS 1060 WHETTEN
-2-104 STATION JOHN T &
Acres: LOOP RD CAROL J
0.09 PARK TRUSTEES,
CITY WHETTEN
JOHN T
TRUSTEE
WHETTEN
CAROL J
TRUSTEE

LOT 104
BLACKHAWK
STATION
SUBDIVISION
PHASE 2;
ACCORDING ...



0359491

BHWKS 1062 CHANEY
-2-105 STATION CLIFFORD W
Acres: LOOP RD JR H/W (JT),
0.12 CHANEY
DIANA KAY
H/W (JT)

LOT 105
BLACKHAWK
STATION
SUBDIVISION
PHASE 2;
ACCORDING ...



0359509

BHWKS 1064 KILCHENSTEIN
-2-106 STATION MICHAEL (JT),
Acres: LOOP Lodi EDITH
0.11 RD (JT)

LOT 106
BLACKHAWK
STATION
SUBDIVISION
PHASE 2;
ACCORDING ...



0359517

BHWKS 1066 LAUDON
-2-107 STATION RICHARD M
Acres: LOOP RD TRUSTEE,
0.14 LAUDON

LOT 107
BLACKHAWK
STATION
SUBDIVISION



MARY C
TRUSTEE PHASE 2;
ACCORDING ...

0359525

BHWKS 1067 KIRBY JOHN LOT 108
-2-108 STATION C BLACKHAWK
Acres: LOOP RD STATION
0.10 PARK SUBDIVISION
CITY PHASE 2;
ACCORDING ...




0359533

BHWKS 1068 NIELSEN LOT 109
-2-109 STATION NICOLE BLACKHAWK
Acres: LOOP RD STATION
0.12 PARK SUBDIVISION
CITY PHASE 2;
ACCORDING ...



0359541

BHWKS 1069 GROVE JULIE LOT 110
-2-110 STATION A BLACKHAWK
Acres: LOOP RD STATION
0.10 PARK SUBDIVISION
CITY PHASE 2;
ACCORDING ...



0359558

BHWKS 1143 MINER LOT 111
-2-111 STATION RICHARD A & BLACKHAWK
Acres: LOOP RD NORMA J STATION
0.12 PARK H/W (JT), SUBDIVISION
CITY MINER PHASE 2;
RICHARD A ACCORDING ...
H/W (JT),
MINER
NORMA J
H/W (JT)



0359566

BHWKS 1141 STARK LOT 112
-2-112 STATION RHONDA BLACKHAWK
Acres: LOOP RD STATION
0.10 PARK SUBDIVISION
CITY PHASE 2;
ACCORDING ...



0359574

BHWKS 1139 DEMETER LOT 113
-2-113 STATION DANIELLE M BLACKHAWK
Acres: LOOP RD DANIELLE M STATION
0.10 PARK SUBDIVISION
CITY PHASE 2;
ACCORDING ...



0359582

BHWKS 1137 HART LOT 114
-2-114 STATION STEVEN R BLACKHAWK
Acres: LOOP RD TRUSTEE, STATION
0.10 PARK HART SUBDIVISION
CITY CYNTHIA A PHASE 2;
TRUSTEE ACCORDING ...



0359590

BHWKS 1135 PANZA KITTY LOT 115
-2-115 STATION ANN BLACKHAWK
 Acres: LOOP RD STATION
 0.11 SUBDIVISION
 ACCORDING ...



0359608

BHWKS 1133 CORNELL LOT 116
-2-116 STATION CATHY BLACKHAWK
 Acres: LOOP RD TRUSTEE STATION
 0.08 SKINNER SUBDIVISION
 KAREN JEAN PHASE 2;
 TRUSTEE ACCORDING ...



0359616

BHWKS 1131 SHAW LOT 117
-2-117 STATION ANTHONY B BLACKHAWK
 Acres: LOOP RD & MELANY D STATION
 0.13 PARK H/W (JT), SUBDIVISION
 CITY SHAW PHASE 2;
 ANTHONY B ACCORDING ...
 H/W (JT)
 SHAW
 MELANY D
 H/W (JT)



0359624

BHWKS 1126 LLOYD LOT 118
-2-118 STATION KAREN S BLACKHAWK
 Acres: LOOP RD STATION
 0.13 SUBDIVISION
 ACCORDING ...



0359632

BHWKS 1128 MCKAIN LOT 119
-2-119 STATION MARK H/W BLACKHAWK
 Acres: LOOP RD (JT), MCKAIN STATION
 0.10 MAILE H/W SUBDIVISION
 (JT) PHASE 2;
 ACCORDING ...



0359640

BHWKS 1130 SMITH LOT 120
-2-120 STATION KIMBERLY BLACKHAWK
 Acres: LOOP RD STATION
 0.12 SUBDIVISION
 ACCORDING ...



0359657

BHWKS 1132 POWERS LOT 121
-2-121 STATION NATHAN BLACKHAWK
 Acres: LOOP RD PATRICK H/W STATION
 0.12 (JT), SUBDIVISION
 POWERS PHASE 2;
 TRACY M ACCORDING ...
 H/W (JT)



0359666

BHWKS 1134 YOUNG LOT 122
-2-122 STATION KELLY A BLACKHAWK
 Acres: LOOP RD STATION
 0.08 SUBDIVISION
 PHASE 2;
 ACCORDING ...



0359673

BHWKS 1136 WOLF LOT 123
-2-123 STATION CHARLES F BLACKHAWK
 Acres: LOOP RD TRUSTEE STATION
 0.10 WOLF SUBDIVISION
 JOANNE M PHASE 2;
 TRUSTEE ACCORDING ...



0359681

BHWKS 1138 BALLARD LOT 124
-2-124 STATION JASON L BLACKHAWK
 Acres: LOOP RD STATION
 0.08 SUBDIVISION
 PHASE 2;
 ACCORDING ...



0359699

BHWKS 1140 FRANCYK LOT 125
-2-125 STATION JOAN C BLACKHAWK
 Acres: LOOP RD STATION
 0.10 PARK SUBDIVISION
 CITY PHASE 2;
 ACCORDING ...



0359707

BHWKS 1065 HERRON LOT 126
-2-126 STATION TAMARA J BLACKHAWK
 Acres: LOOP RD TRUSTEE STATION
 0.10 SUBDIVISION
 PHASE 2;
 ACCORDING ...



0359715

BHWKS 1063 D'ELOIA LOT 127
-2-127 STATION GREGORY BLACKHAWK
 Acres: LOOP RD SR & STATION
 0.08 PARK GREGORY JR SUBDIVISION
 CITY (JT), D'ELOIA PHASE 2;
 GREGORY ACCORDING ...
 SR (JT),
 D'ELOIA
 GREGORY JR
 (JT)



0359723

BHWKS 1061 RUNBURG LOT 128
-2-128 STATION MADLYN L BLACKHAWK
 Acres: LOOP RD STATION
 0.10 PARK SUBDIVISION
 CITY PHASE 2;
 ACCORDING ...



0359731

BHWKS 1059 ELES LOT 129
-2-129 STATION MADELINE & BLACKHAWK
 Acres: LOOP RD ALLEN STATION
 0.11 PARK JACQUELINE SUBDIVISION
 CITY (JT), ELES PHASE 2;
 MADELINE V ACCORDING ...
 (JT), ALLEN
 JACQUELINE
 M (JT)



0359749

BHWKS 1057 GREEN LOT 130
-2-130 STATION EUGENE B BLACKHAWK
 Acres: LOOP RD LOOP RD STATION
 0.09 PARK PARK SUBDIVISION
 CITY CITY PHASE 2;
 ACCORDING ...



0359756

BHWKS 1055 AMENDOLA- LOT 131
-2-131 STATION DUNCAN BLACKHAWK
 Acres: LOOP RD DAWN STATION
 0.08 PARK WILLOW W/H SUBDIVISION
 CITY (JT), DUNCAN PHASE 2;
 BRETT W/H ACCORDING ...
 (JT)



0359764

BHWKS 1053 DAVY LOT 132
-2-132 STATION MATTHEW BLACKHAWK
 Acres: LOOP RD LOOP RD STATION
 0.10 PARK PARK SUBDIVISION
 CITY CITY PHASE 2;
 ACCORDING ...



0359772

BHWKS 1051 SHAW LOT 133
-2-133 STATION ROGER D & BLACKHAWK
 Acres: LOOP RD SHEILA E STATION
 0.12 PARK H/W (JT), SUBDIVISION
 CITY SHAW PHASE 2;
 ROGER D ACCORDING ...
 H/W (JT),
 SHAW
 SHEILA E
 H/W (JT)



0359780

BHWKS 1049 HARTLEY LOT 134
-2-134 STATION VANESSA BLACKHAWK
 Acres: LOOP RD LOOP RD STATION
 0.14 PARK PARK SUBDIVISION
 CITY CITY PHASE 2;
 ACCORDING ...




0359798

BHWKS 1047 FRITZ JULIANN LOT 135
-2-135 STATION W W/H (JT), BLACKHAWK
 Acres: LOOP BRIGHAM STATION
 0.13 RD CHRISTOPHER SUBDIVISION
 R W/H (JT) PHASE 2;
 ACCORDING ...




0359806

BHWKS	1045	WOODS	LOT 136
-2-136	STATION	ALLEN &	BLACKHAWK
Acres:	LOOP RD	MARY ANN	STATION
0.08	PARK	H/W (JT),	SUBDIVISION
	CITY	WOODS	PHASE 2;
		ALLEN H/W	ACCORDING ...
		(JT), WOODS	
		MARY ANN	
		H/W (JT)	




0359814

BHWKS	1043	BOWER	LOT 137
-2-137	STATION	JOHN H	BLACKHAWK
Acres:	LOOP RD		STATION
0.08	PARK		SUBDIVISION
	CITY		PHASE 2;
			ACCORDING




0359822

BHWKS	1041	ROTHMAN	LOT 138
-2-138	STATION	DAVID A &	BLACKHAWK
Acres:	LOOP RD	FRANCES J	STATION
0.11	PARK	CO-	SUBDIVISION
	CITY	TRUSTEES	PHASE 2;
		ROTHMAN	ACCORDING ...
		DAVID	
		ANDREW CO-	
		TRUSTEE,	
		ROTHMAN	
		FRANCES	
		JANET CO-	
		TRUSTEE	




0359830

BHWKS	1039	HILL	LOT 139
-2-139	STATION	WARREN E	BLACKHAWK
Acres:	LOOP RD	H/W (JT)	STATION
0.08		HILL PAMELA	SUBDIVISION
		E H/W (JT)	PHASE 2;
			ACCORDING ...



0359848

BHWKS	1037	BERNAL	LOT 140
-2-140	STATION	RICHARD R	BLACKHAWK
Acres:	LOOP RD	H/W (JT),	STATION
0.10		BERNAL	SUBDIVISION
		THERESA A	PHASE 2; ACCORDING T...
		H/W (JT)	



0359855

BHWKS	1035	VETTERLI	LOT 141
-2-141	STATION	SHELLENE	BLACKHAWK
Acres:	LOOP RD		STATION
0.11			SUBDIVISION
			PHASE 2;
			ACCORDING ...



0359863

BHWKS	1033	HOOKER	LOT 142
-2-142	STATION	JULIE	BLACKHAWK
Acres:	LOOP RD		STATION
0.08			SUBDIVISION



PARK
CITYPHASE 2;
ACCORDING ...

0359871

BHWKS
-2-143
Acres:
0.081031
STATION
LOOP RDMONK JON M
(JT), MONK
SHELLY L
(JT)LOT 143
BLACKHAWK
STATION
SUBDIVISION
PHASE 2;
ACCORDING ...

0359889

BHWKS
-2-144
Acres:
0.081029
STATION
LOOP RD
PARK
CITYMILLER
CHRISTINA
INGELOT 144
BLACKHAWK
STATION
SUBDIVISION
PHASE
2; ACCORDING T...

0359897

BHWKS
-2-145
Acres:
0.111027
STATION
LOOP RD
PARK
CITYCAYWOOD
RHONDA
TRUSTEE,
DAVIS
BRUCE H
TRUSTEELOT 145
BLACKHAWK
STATION
SUBDIVISION
PHASE 2;
ACCORDING ...

0359905

BHWKS
-2-146
Acres:
0.111025
STATION
LOOP RD
PARK
CITYAMTMANN
MICHAEL J &
SARA F H/W
(JT),
AMTMANN
MICHAEL J
H/W (JT),
AMTMANN
SARA F H/W
(JT)LOT 146
BLACKHAWK
STATION
SUBDIVISION
PHASE 2;
ACCORDING ...

0359913

BHWKS
-2-147
Acres:
0.091023
STATION
LOOP RD
PARK
CITYMYERS
KIMBERLYLOT 147
BLACKHAWK
STATION
SUBDIVISION
PHASE 2;
ACCORDING ...

0359921

BHWKS
-2-148
Acres:
0.111100
STATION
LOOP RD
PARK
CITYSCHREIBER
RANDALLLOT 148
BLACKHAWK
STATION
SUBDIVISION
PHASE 2;
ACCORDING ...

0359939

BHWKS
-2-149
Acres:
0.081102
STATION
LOOP RD
PARK
CITYMORENO
JOSE &
ALVARADO
ELIADIN H/W
(JT),
MORENO
JOSE H/W
(JT),
ALVARADOLOT 149
BLACKHAWK
STATION
SUBDIVISION
PHASE
2; ACCORDING T...

0359947

BHWKS 1104 ANTONUCCI LOT 150
-2-150 STATION LISA BLACKHAWK
 Acres: LOOP RD STATION
 0.11 PARK SUBDIVISION
 CITY PHASE 2;
 ACCORDING ...



0359954

BHWKS 1106 TUOHIG LOT 151
-2-151 STATION MEGHAN E BLACKHAWK
 Acres: LOOP RD STATION
 0.08 PARK SUBDIVISION
 CITY PHASE 2;
 ACCORDING ...



0359962

BHWKS 1108 PACKARD LOT 152
-2-152 STATION DEBRA BLACKHAWK
 Acres: LOOP RD STATION
 0.10 PARK SUBDIVISION
 CITY PHASE 2;
 ACCORDING ...



0359970

BHWKS 1110 KERR KIM LOT 153
-2-153 STATION BLACKHAWK
 Acres: LOOP RD STATION
 0.08 PARK SUBDIVISION
 CITY PHASE 2;
 ACCORDING ...



0359988

BHWKS 1112 REFLEXIA LOT 154
-2-154 STATION DAVID & P BLACKHAWK
 Acres: LOOP RD DENISE (JT), STATION
 0.10 PARK REFLEXIA SUBDIVISION
 CITY DAVID (JT), PHASE 2;
 REFLEXIA P ACCORDING ...
 DENISE (JT)



0359996

BHWKS 1114 WOHLT PAUL LOT 155
-2-155 STATION BLACKHAWK
 Acres: LOOP RD STATION
 0.08 PARK SUBDIVISION
 CITY PHASE 2;
 ACCORDING ...



0360002

BHWKS 1116 BLASE LOT 156
-2-156 STATION RONALD J & BLACKHAWK
 Acres: LOOP RD MARYL HW STATION
 0.09 PARK (JT), BLASE SUBDIVISION
 CITY RONALD J PHASE 2;
 H/W (JT), ACCORDING ...
 BLASE
 MARYL HW
 (JT)



0360010

BHWKS
-2-157
Acres:
0.08

1118
STATION
LOOP RD
PARK
CITY

KRAMER
CAROLE S

LOT 157
BLACKHAWK
STATION
SUBDIVISION
PHASE 2;
ACCORDING...



0360028

BHWKS
-2-158
Acres:
0.10

1120
STATION
LOOP RD
PARK
CITY

BARRETT
BRUCE A &
KAYE L H/W
(JT),
BARRETT
BRUCE A
H/W (JT),
BARRETT
KAYE L H/W
(JT)

LOT 158
BLACKHAWK
STATION
SUBDIVISION
PHASE 2;
ACCORDING ...



0360036

BHWKS
-2-159
Acres:
0.11

1122
STATION
LOOP RD
PARK
CITY

GRUBBS
NATHAN E
H/W (JT),
GRUBBS
KIMBERLY S
H/W (JT)

LOT 159
BLACKHAWK
STATION
SUBDIVISION
PHASE 2;
ACCORDING ...



0360044

BHWKS
-2-160
Acres:
0.13

1124
STATION
LOOP RD
PARK
CITY

STRALEY
JULIA L

LOT 160
BLACKHAWK
STATION
SUBDIVISION
PHASE 2;
ACCORDING ...



0360051

BHWKS
-2-H
Acres:
5.88

BLACKHAWK
STATION
HOA

PARCEL H
BLACKHAWK
STATION
SUBDIVISION
PHASE 2;
ACCORDING...



0360069

BHWKS
-2-J
Acres:
0.05

BLACKHAWK
STATION
HOA

PARCEL J
BLACKHAWK
STATION
SUBDIVISION
PHASE 2;
ACCORDING...



0360077

BHWKS
-2-K
Acres:
0.04

BLACKHAWK
STATION
HOA

PARCEL K
BLACKHAWK
STATION
SUBDIVISION
PHASE 2;
ACCORDING...



0360085

BHWKS
-2-L
Acres:
0.34

BLACKHAWK
STATION
HOA

PARCEL L
BLACKHAWK
STATION
SUBDIVISION
PHASE 2;
ACCORDING...



EXHIBIT "B"

VOTE TALLY SHEET

Ballot 2010
Amend CC&Rs

		YES	NO
1060-24	Alfieri	1	
1028-88	Amidon	1	
1025-146	Amtmann	1	
1008-78	Andrus		
1104-150	Antonucci		
1043-10	Ashe		
1138-124	Ballard		
1000-74	Baltes		
1109-69	Barber		
1120-158	Barrett	1	
1070-49	Bartness		
1044-96	Bencik	1	
1086-57	Bergoust	1	
1037-140	Bernal	1	
1033-15	Bialick		1
1116-156	Blase	1	
1034-91	Bonham	1	
1030-89	Bonhn	1	
1043-137	Bower		
1054-101	Burton		
1046-97	Burton		
1062-105	Chaney	1	
1069-46	Cocke		
1052-100	Coe	1	
1088-58	Craig	1	
1057-03	Crymes		1
1053-05	Cummins	1	
1025-19	Curley		
1027-145	Davis		
1053-132	Davy	1	
1016-82	DeBlieux	1	
1041-11	Decastro		
1063-127	DeLoia		
1139-113	Demeter		
1034-30	Dopita		
1037-13	Dorais		
1045-09	Doyle	1	
1055-131	Duncan		
1051-06	Eggleton	1	
1059-129	Eles		
1018-83	Engel	1	
1040-94	Evans		
1036-31	Fenn-Anstruther		1
1010-79	Fine	1	
1052-39	Firpo	1	
1024-86	Flaharty	1	
1039-12	French	1	

1047-135	Fritz	1
1078-53	Gandhi	1
1084-56	Gibbons	
1121-63	GNCEF Ltd Part.	1
1057-130	Green	1
1062-25	Grenney	1
1101-73	Grenney	1
1069-110	Grove	1
1122-159	Grubbs	
1103-72	Hackett	
1137-114	Hart	1
1049-134	Hartley	1
1048-98	Heimbuch	
1065-126	Herron	
1054-40	Heyes	1
1039-139	Hill, Warren and	
1044-35	Hoffer	
1033-142	Hooker	1
1068-28	Horton	
1134-122	Hughes	
1105-71	Hurd	1
1050-99	Jaret	1
1038-93	Jensen	1
1006-77	Johnston	1
1076-52	Johnstone	1
1002-75	Kenfield	
1110-153	Kerr	1
1064-106	Kilchenstein and Lodi	
1130-120	Kimberly Smith	
1067-108	Kirby	1
1046-36	Kolstad	1
1118-157	Kramer	
1065-48	Kraus	1
1026-87	Lambert, III	
1066-107	Laudon	1
1029-17	Lawrence	
1073-44	Laws	1
1126-118	Lloyd	1
1048-37	Lobsenz	
1022-85	Lyle	1
1042-34	Lynd	1
1075-43	Macon	
1049-07	Mahon	
1072-50	Mahoney	1
1032-29	Marsh	1
1125-61	Martin	
1119-64	Martin	
1061-01	Mazzie	1
1056-102	McCoy	
1111-68	McCullough	1
1128-112	McKain	1
1029-144	Miller	

1074-51	Miller	1
1143-111	Miner	1
1031-143	Monk	1
1102-149	Moreno	
1023-147	Myers	
1035-14	Mylar	1
1042-95	Nelson	1
1020-84	Nicholson	1
1077-42	Nickman	1
1123-62	Olesen	1
1108-152	Packard	1
1135-115	Panza	
1056-22	Patin	
1140-125	Phillipp	1
1004-76	Phillipp	1
1132-121	Powers	1
1082-55	Pratt	1
1014-81	Preiere Asset Services	
1071-45	Rea	
1112-154	Reflexia	1
1129-59	Ridges	1
1040-33	Rocha	
1041-138	Rothman	1
1061-128	Runburg	1
1066-27	Russell	
1100-148	Schreiber	
1050-38	Sepic	
1023-20	Sgambato	
1031-16	Sharpless	
1131-117	Shaw	1
1051-133	Shaw	1
1067-47	Sheaffer	
1117-65	Shupe	
1113-67	Siminovskiy	
1064-26	Sincock	1
1133-116	Skinner	1
1107-70	Smith	
1021-21	Sprague	1
1141-112	Stark	
1038-32	Stevens	
1032-90	Stone	1
1058-23	Strader	
1124-160	Straley	
1115-66	Taylor	1
1058-103	Thebault	
1127-60	Thompson	1
1012-80	Thomsen & Hartley	
1106-151	Tuohig	
1079-41	Valine	
1035-141	Vetterli	1
1055-04	Villa	
1047-08	Walsh	1

1068-109	Weiss	
1069-104	Whetten	1
1080-54	Whitteron	1
1027-18	Wilkins	
1114-155	Wohl	
1136-123	Wolf, Charles	1
1036-92	Wood	1
1045-136	Woods	1
1059-02	Zega	

160 TOTAL 86

3