

Together with all rights of ingress and egress necessary or convenient for the full and complete use, occupation and enjoyment of the easement hereby granted, and all rights and privileges incident thereto, including the right to cut and remove timber, trees, brush, overhanging branches and other obstructions which may injure or interfere with the Grantee's use, occupation or enjoyment of this easement.

WITNESS the hand of the Grantor.S., this 23rd day of June, A. D. 1953.

Witness:

Ol. Bowman

Robert L. Elliott
Alice H. Elliott


STATE OF UTAH,

County of UTAH

ss.

On the 23rd day of June, A. D. 1953, personally appeared before me Robert L. Elliott and Alice H. Elliott, his wife



the signers of the foregoing instrument, who duly acknowledged to me that they executed the same.



Ol. Bowman

Notary Public.

Residing at Salt Lake City, Utah



File No. 24858

9716
BOOK PAGE
THE MA VEST UTAH COUNTY REGISTER
9716
AUG 29 9 49 AM '53
ABSTRACT
PROOF READ
INDEXED
\$1.60

8-50 500

9717

(UTAH INDIVIDUAL)

6.

TRANSMISSION LINE EASEMENT

Mrs. Flora H. Bigler, Walter H. Bigler, a single man; Adelbert H. Bigler, a single man; Mark H. Bigler, a single man and Christine B. Greeson,

Grantor.S., of Utah County, Utah, do hereby convey and warrant to UTAH POWER & LIGHT COMPANY, a corporation, its successors in interest and assigns; Grantee, for the sum of One (\$1.00) Dollar and other valuable consideration, a perpetual easement and right of way for the erection and continued maintenance, repair, alteration, inspection, relocation and replacement of the electric transmission, distribution, telephone and telegraph circuits of the Grantee, and 2 two pole towers and no guy anchors with the necessary guys, stubs, cross arms, braces and other attachments affixed thereto, for the support of said circuits, on under, over, through, and across a tract of land fifty (50) feet in width, located in Utah County, Utah, and being twenty-five (25) feet on each side of the following described center line:

Beginning at fence on north boundary line of grantor's land at a point 2125 feet south and 615 feet east, more or less, from the north quarter corner of Section 18, T.6 S., R.3 E., S.L.B.& M., thence running S.28°00'E. 1230 feet, more or less, to south boundary line of said land and being in the SW 1/4 of the NE 1/4 and the NW 1/4 of the SE 1/4 of said Section 18.

Together with all rights of ingress and egress necessary or convenient for the full and complete use, occupation and enjoyment of the easement hereby granted, and all rights and privileges incident thereto, including the right to cut and remove timber, trees, brush, overhanging branches and other obstructions which may injure or interfere with the Grantee's use, occupation or enjoyment of this easement.

WITNESS the hand of the Grantor^S, this 24th day of June, A. D. 1953

Witness:

Ole Bowman

Mrs. Flora H. Bigler
Walter H. Bigler
Adelbert H. Bigler
Mark H. Bigler
Christine B. Greeson

STATE OF UTAH,
County of UTAH. } ss.

On the 24th day of June, A. D. 1953, personally appeared before Mrs. Flora H. Bigler; Walter H. Bigler, single; Adelbert H. Bigler, ~~was~~ single; Mark H. Bigler, single, ~~and~~ and Christine B. Greeson, ~~his wife~~ the signers of the foregoing instrument, who duly acknowledged to me that they executed the same.

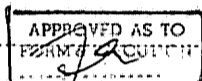
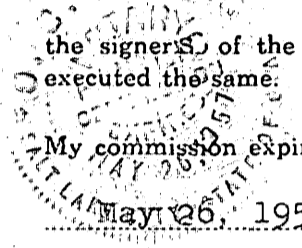
My commission expires:

May 26, 1957

Ole Bowman

Notary Public.

Residing at Salt Lake City, Utah



W. H. C.
E. B. K.

File No. 24859

9717
AUG 29 9 50 AM '53
THELMA YEST UTAH COUNTY RECORDER
\$2.20
INDEXED
PROOF READ
ABSTRACT
BOOK 636 PAGE 608-609
Stella O. P. E.
Stella O. P. E.

8-50 500
9.

9718

(UTAH INDIVIDUAL)

TRANSMISSION LINE EASEMENT

S. L. Ekins and Anna S. Ekins

his wife, Grantor^S, of Utah County, Utah, do hereby convey and warrant to UTAH POWER & LIGHT COMPANY, a corporation, its successors in interest and assigns; Grantee, for the sum of One (\$1.00) Dollar and other valuable consideration, a perpetual easement and right of way for the erection and continued maintenance, repair, alteration, inspection, relocation and replacement of the electric transmission, distribution, telephone and telegraph circuits of the Grantee, and one two pole tower and no guy anchors with the necessary guys, stubs, cross arms, braces and other attachments affixed thereto, for the support of said circuits, on under, over, through, and across a tract of land fifty (50) feet in width, located in Utah County, Utah, and being twenty-five (25) feet on each side of the following described center line:

Beginning at fence on north boundary line of grantor's land at a point 1230 feet north and 730 feet east, more or less, from the southwest corner of Section 20, T.6 S., R.3 E., S.L.B.& M., thence running S.4°29'E. 440 feet, more or less, to south boundary line of said land and being in the SW 1/4 of the SW 1/4 of said Section 20.

Together with all rights of ingress and egress necessary or convenient for the full and complete use, occupation and enjoyment of the easement hereby granted, and all rights and privileges incident thereto, including the right to cut and remove timber, trees, brush, overhanging branches and other obstructions which may injure or interfere with the Grantee's use, occupation or enjoyment of this easement.